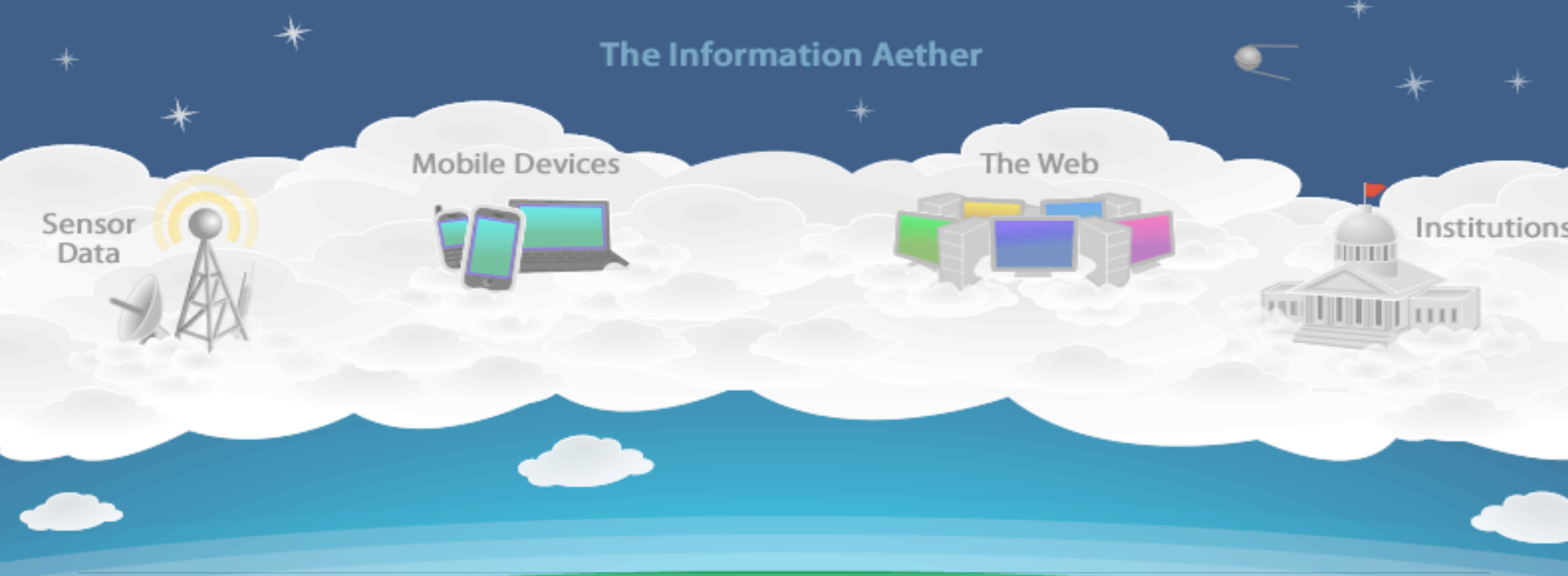


The Information Aether



Citizen Artists & Scientists - Neocartographers & Neogeographers

geoIQ

Andrew Turner
e: andrew@geoiq.com
b: <http://highearthorbit.com>
t: @ajturner

The Information Aether

Sensor
Data



Mobile Devices



The Web



Institutions



Citizen Artists & Scientists - Neocartographers & Neogeographers

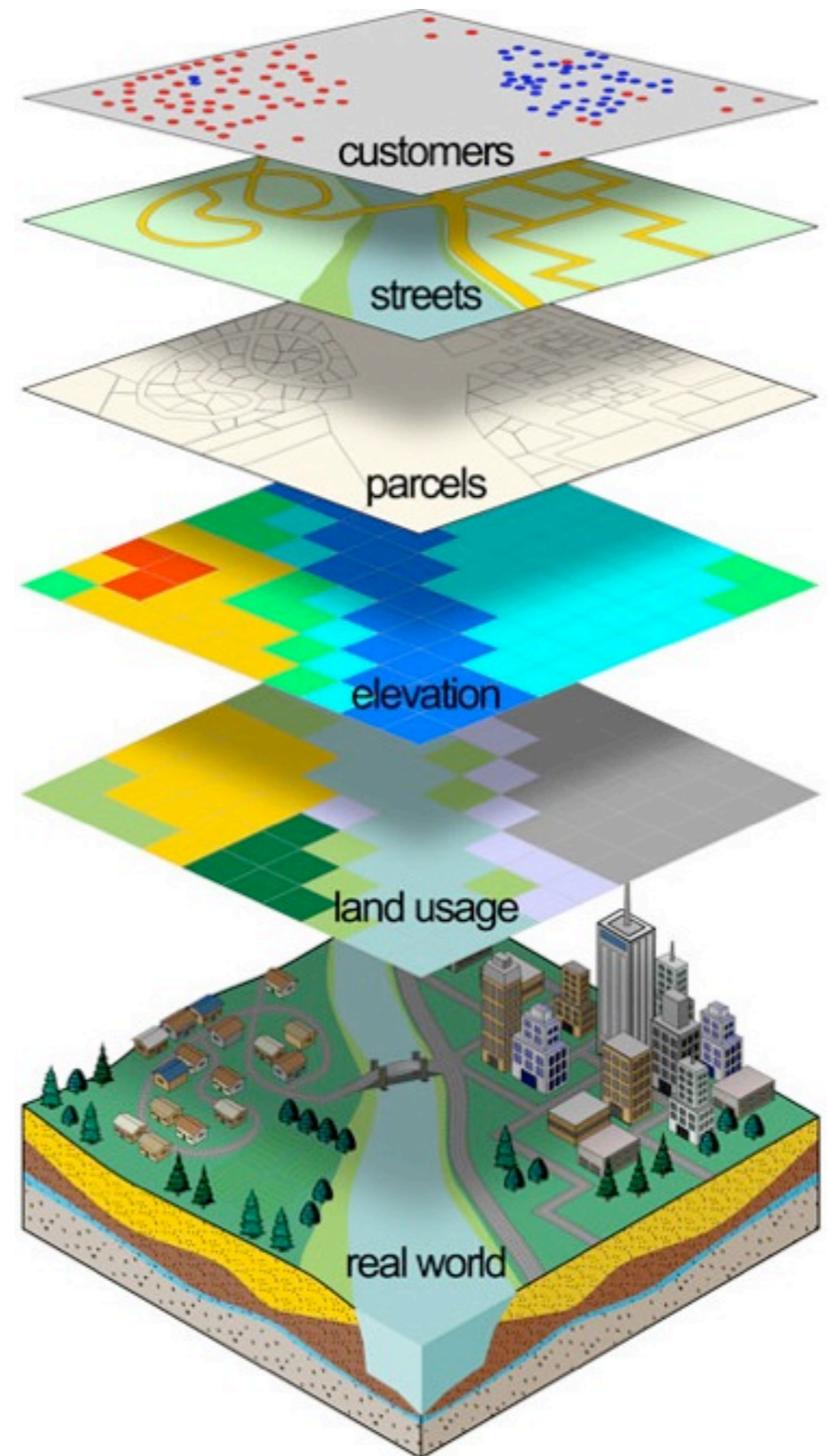


Andrew Turner
e: andrew@geoiq.com
b: <http://highearthorbit.com>
t: @ajturner



People live and interact with Place

Geography is a Common Pivot Point



74%

U.S. Federal Enterprise
Architecture

Business Reference Model

74% of “**Services for Citizens**”
Federal Enterprise Architecture
Lines of Business

U.S. Federal Enterprise
Architecture

Business Reference Model

74%


of “**Services for Citizens**”
Federal Enterprise Architecture
Lines of Business
are **primarily Geospatial**

U.S. Federal Enterprise
Architecture

Business Reference Model



flickr:thomashawk



flickr:ayula

...to engaging with stakeholders and citizens



Agency



Agency



Agency



Agency



Agency



Agency



Citizen

Agency



Agency



Agency



Citizen

Agency



Agency



Citizen

Agency



Agency



Agency



Citizen

Agency



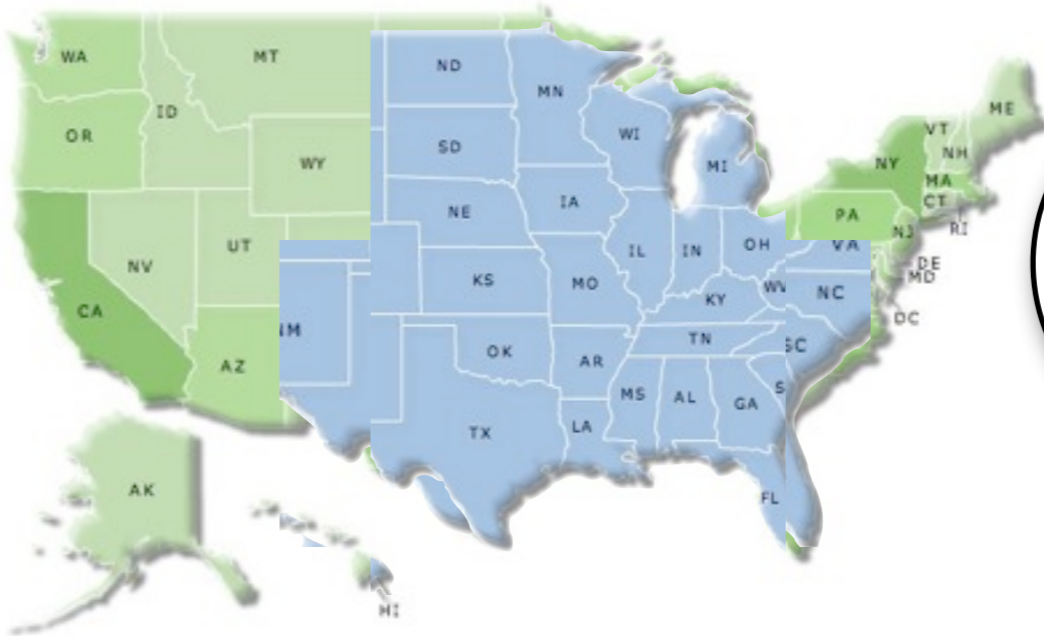
Agency




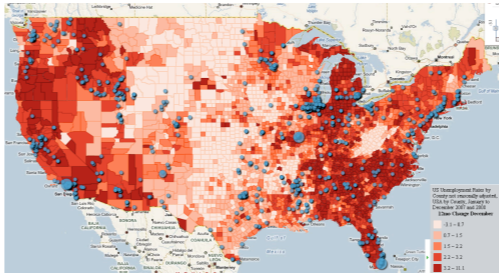

Agency


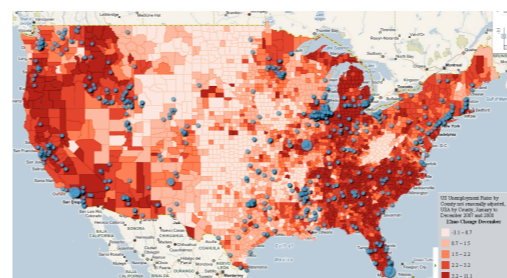



Agency






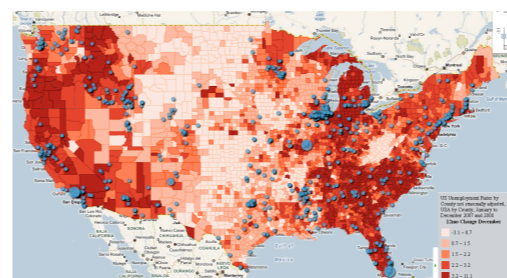

Citizen






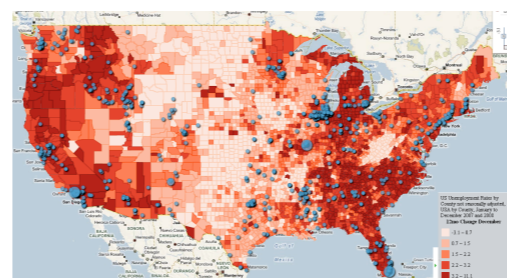


Community










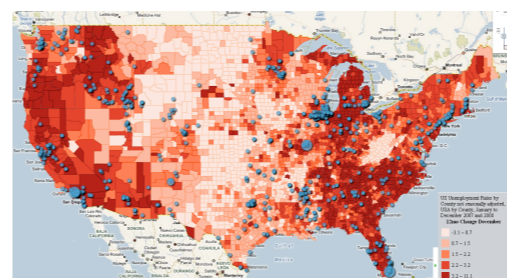


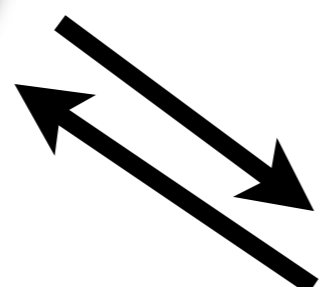
Community







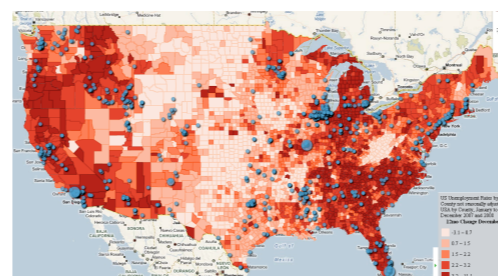

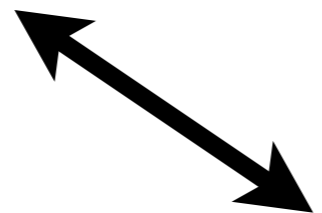
Community







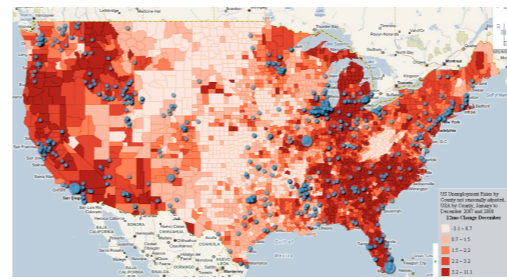
Community






Community


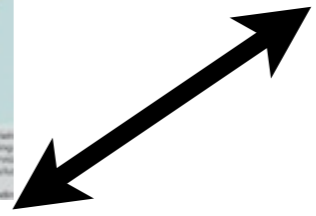
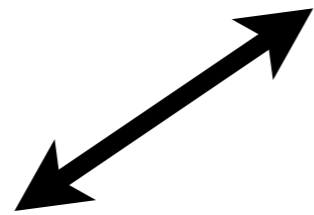
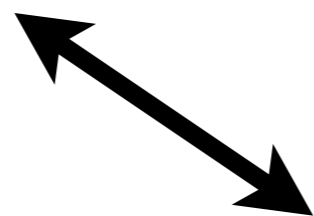





Community



Citizen



Education

Environment

Population

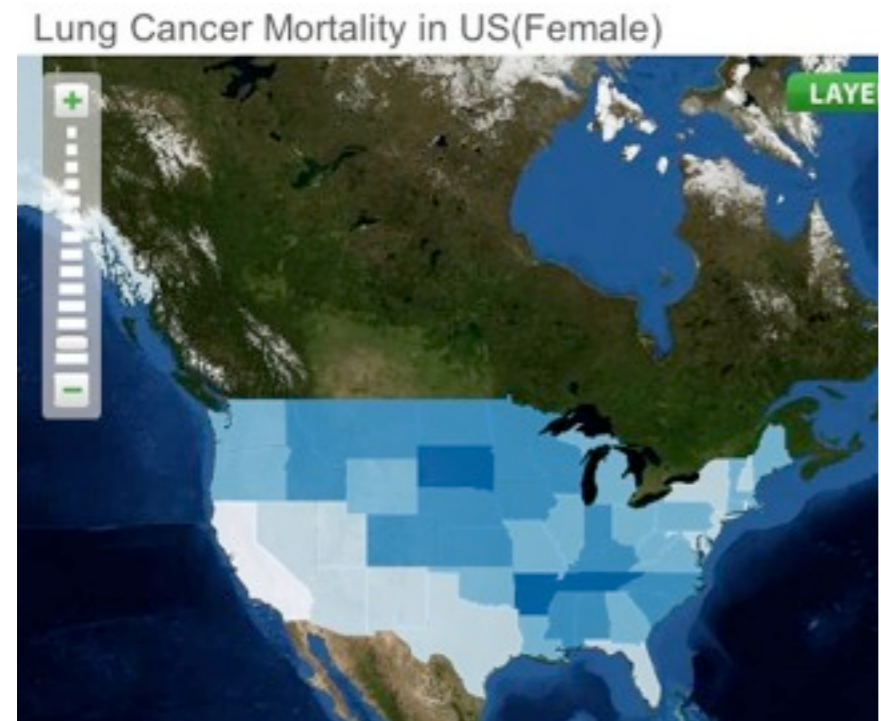
Health

Cross-Agency-Citizen Collaboration



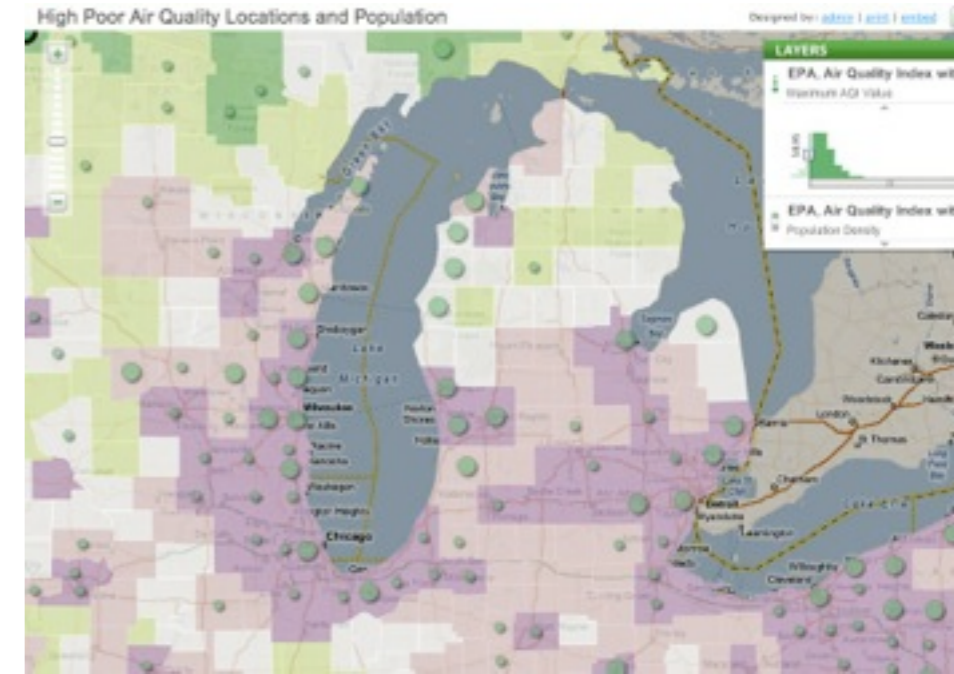
Education

Environment



Population

Health



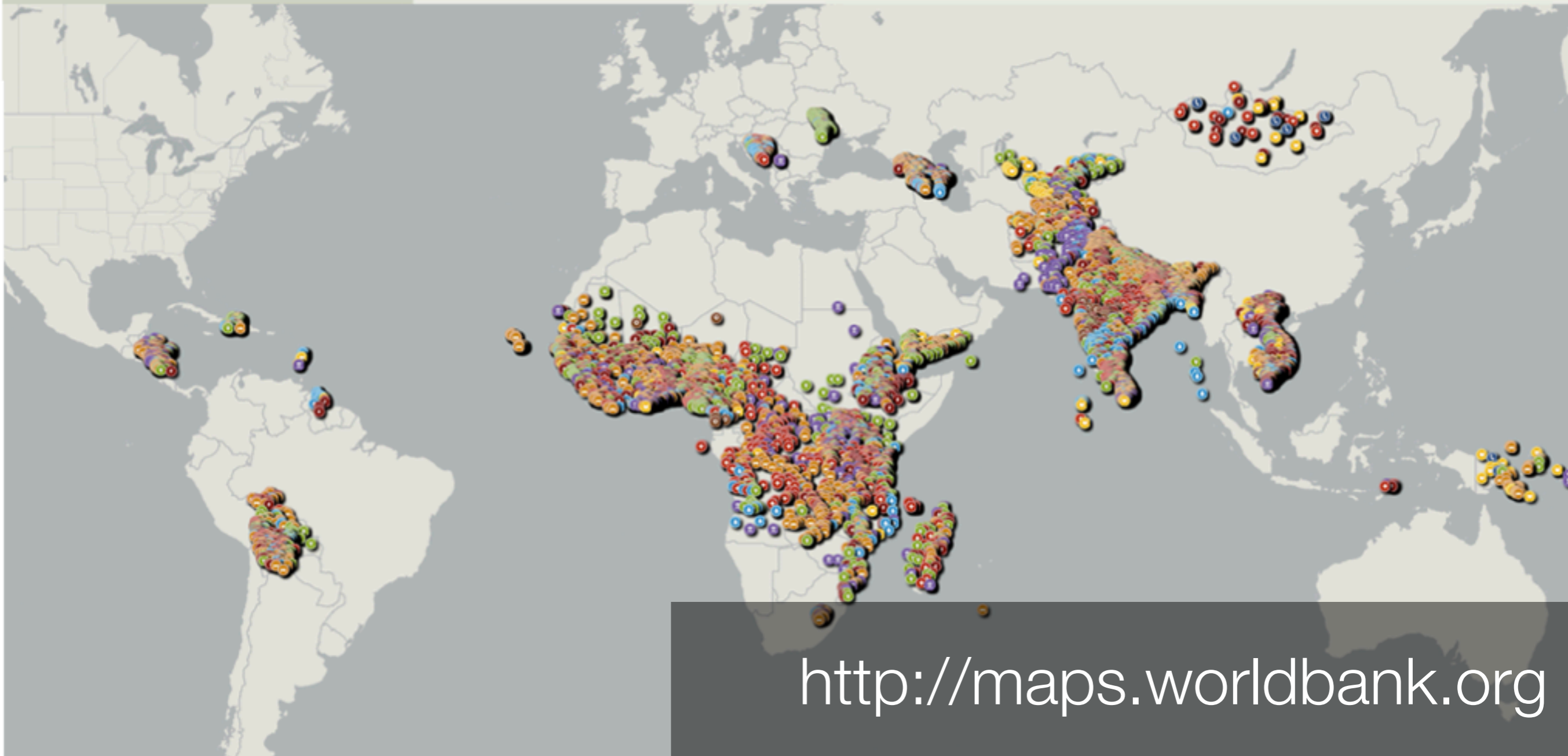
Cross-Agency-Citizen Collaboration

Mapping for Results

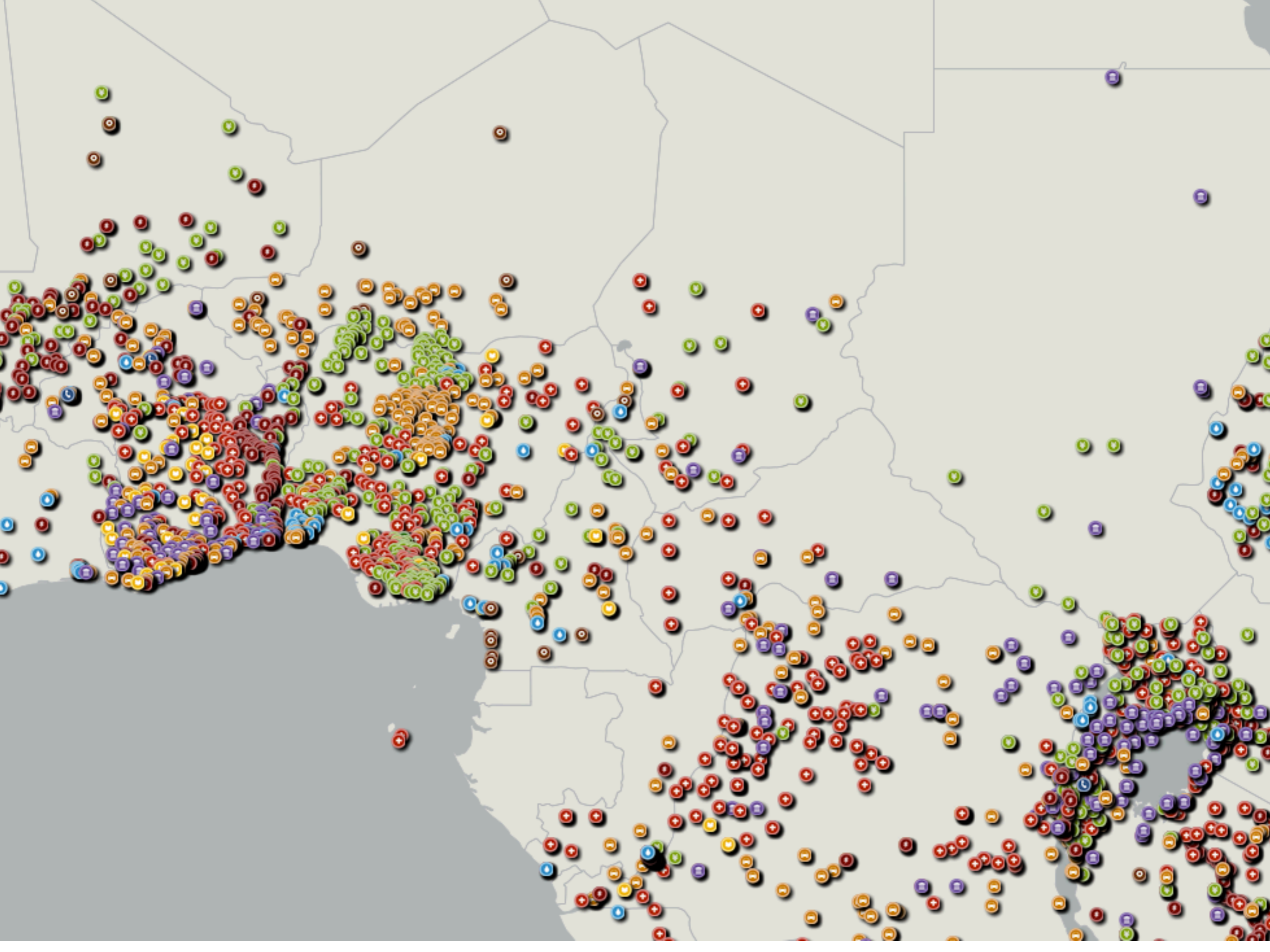
[↓ DOWNLOAD](#) [↻ SHARE](#)

▶ WORLD

2717 total active projects working in **16,520** mapped locations



<http://maps.worldbank.org>



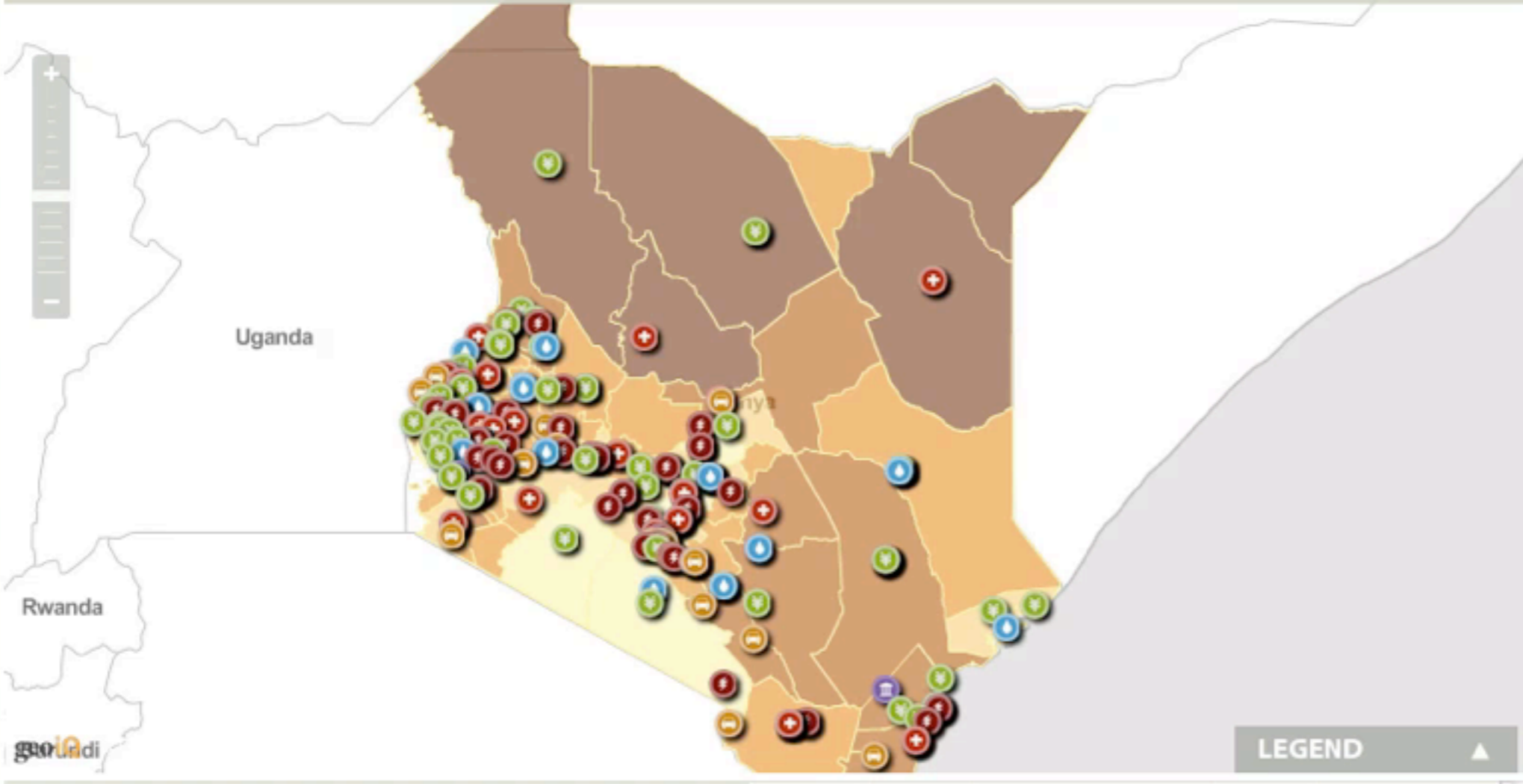
Mapping for Results

[DOWNLOAD](#) [SHARE](#)

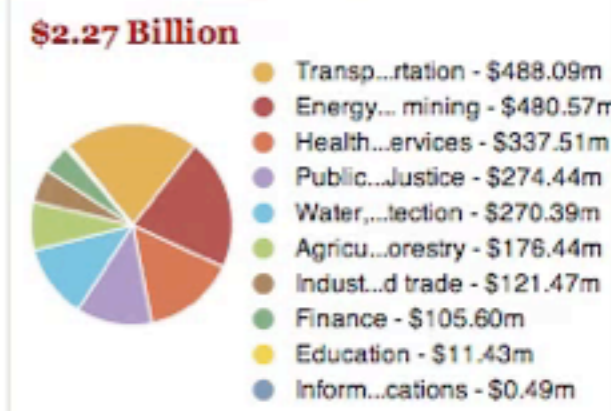
► KENYA **40** financed activities working in **289** mapped locations

BASE MAP: [POVERTY](#) ACTIVITIES: [BY SECTOR](#)

[Map](#) [Layers](#) [Home](#) [Full Screen](#) [Print](#) [Share](#) [Zoom In](#) [Zoom Out](#) [Reset](#) [All](#)



FINANCED ACTIVITIES BY SECTOR



[MORE DATA](#)

- #### KENYA LINKS
- [Kenya Home »](#)
 - [Kenya Country Brief »](#)
 - [Results Profile »](#)

KENYA

The World Bank's work in Kenya supports the government's Vision 2030 development strategy, which aims to accelerate sustainable growth, reduce inequality, and manage resource scarcity. The largest share of World Bank commitments is in

80% of the world
live within cell coverage

and 50% of the
world own a mobile phone



OnTrack - East Sang'alo Poultry Farming Project

East Sangalo, Bungoma County

SHARE

LIKE



Overview - This East Sang'alo Poultry Farming project (Project Type CAP, Poultry sub sector of Livestock) hopes to achieve the following objectives: To improve household incomes through commercial indigenous poultry farming.

Location
East Sangalo, Bungoma County

Project ID
Third National Fadama III - Po96572

Local Implementing Partner
National Fadama Coordination NFCO

Contact
Joseph Omolo
105 Oron Rd, P.M.B. 1203, Uyo,
Tel: 085-202 833, 085-202 781

Core Activity Indicators	
Access To Improved Water Resources	347
Access To Basic Health Services	452
# Of Beneficiaries	143
Project Investment Approval	43%



Join The Conversation



Suggestions

Report A Problem

Share Your Story

Offer Your Suggestion. Create a conversation.
300 Word Limit

Submit

ALL | Most Viewed | Most Recent | **Suggestions** | Problems | Stories | Official Responses



What should I expect during the final stages of construction?


This East Sang'alo Poultry Farming project (Project Type CAP, Poultry sub sector of Livestock) hopes to achieve the following objectives:

To improve household incomes through commercial indigenous poltry farimng


Samuel Ayodele / CSO / ●●●●● / 1/20/12


Share This  

How To Report

 **Facebook** - Aenean ut nulla nisi. Quisque massa libero, bibendum nec mollis at, faucibus non sapien.


 **SMS** - Aenean erat felis, scelerisque et pellentesque ullamcorper, auctor et nunc. Sed rhoncus porta lacus.

 **Twitter** - est sagittis vitae. Cras rutrum posuere purus, et dictum lorem consequa.

 **Web** - est sagittis vitae. Cras rutrum posuere purus, et dictum lorem consequa.

 **Call Center** - est sagittis vitae. Cras rutrum posuere purus, et dictum lorem consequa.

 **Radio** - est sagittis vitae. Cras rutrum posuere purus, et dictum lorem consequa.

 **Partner / Partner Name** - est sagittis vitae. Cras rutrum posuere purus, et dictum lorem consequa.

On Track - Fadama III - P13760

Sanglo, Nigeria

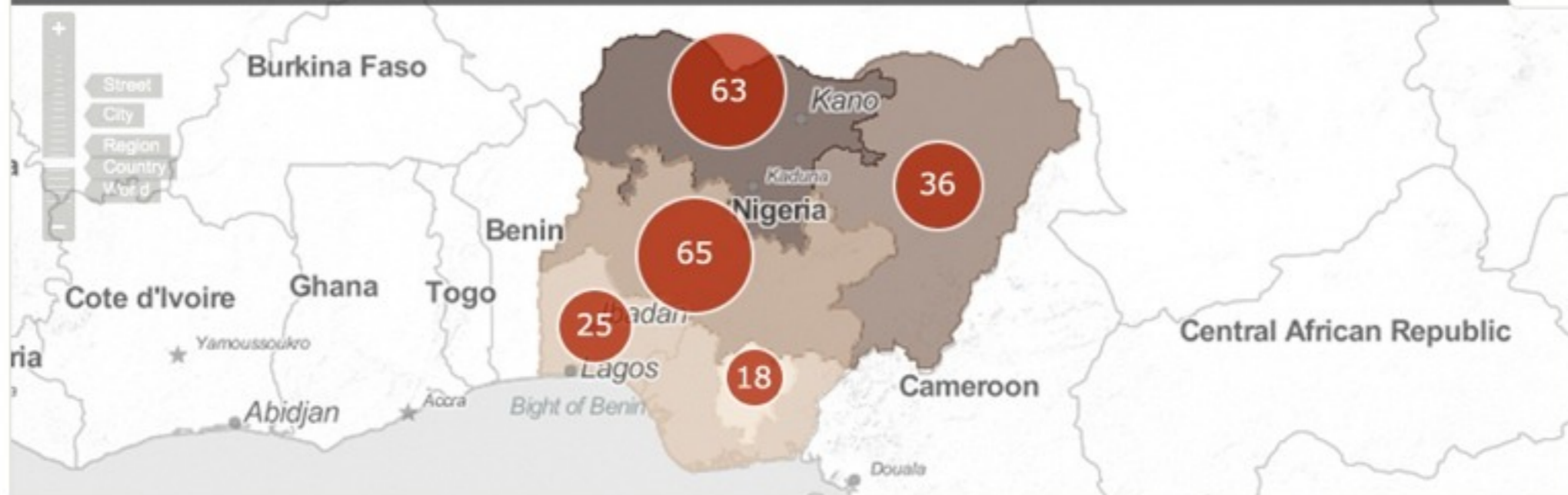
SHARE

LIKE

207 Total Responses Collected in Nigeria

Feedback

Projects



ALL | Newest | Most Viewed



East Sang'alo Poultry Farming Project

To improve household incomes through commercial indigenous poultry farming. **94** people are expected to benefit from this **741,850** initiative.

# of Beneficiaries	94
# of Contributors	3,685
# of Comments	385

Share This



Jua Kali Shed

To increase income among the Jua kali members and create employment **76** people are expected to benefit from this **3,600,000** initiative.

# of Beneficiaries	76
# of Contributors	685
# of Comments	263

Share This



Kabula Dairy farming Project

Construct & stock 12 dairy cow units . To sell 56,000 litres of milk annually and produce 42 tones of Farm Yard manure annually. **94** people are expected to benefit from this **1,711,096** initiative.

# of Beneficiaries	94
# of Contributors	385
# of Comments	85

Share This



This Kereke Irrigation Project

# of Beneficiaries	100
--------------------	-----

AMOUNT ALLOCATED

DISBURSED

\$165M

STATUS

of beneficiaries **11,865**

IMPLEMENTING AGENCY

Agency Name Goes Here

CONTACT

Contact Name Goes Here

CORE INDICATORS

Access To Improved Water Resources **347**

Access To Basic Health Services **452**

Project Investment Approval **43%**

Finances **\$54,333,221**

[Project Page »](#)

“The **coupling of geospatial data**, services and technologies **with conventional data**, services and technologies **can be one of the most significant enablers of improved decision making** within business operations.

It increases performance of key mission requirements across all levels of governments.”

U.S. FGDC FEA
Geospatial Profile



Where2.0 + Gov2.0



Where2.0 + Gov2.0

Open Data in Open
Formats, free of restrictive
licensing



Where2.0 + Gov2.0

Open Data in Open
Formats, free of restrictive
licensing

User-Centric, Domain-
Centric, Easy to use
interfaces



Where2.0 + Gov2.0

Open Data in Open
Formats, free of restrictive
licensing

User-Centric, Domain-
Centric, Easy to use
interfaces

Encourage Exploration and
Collaboration



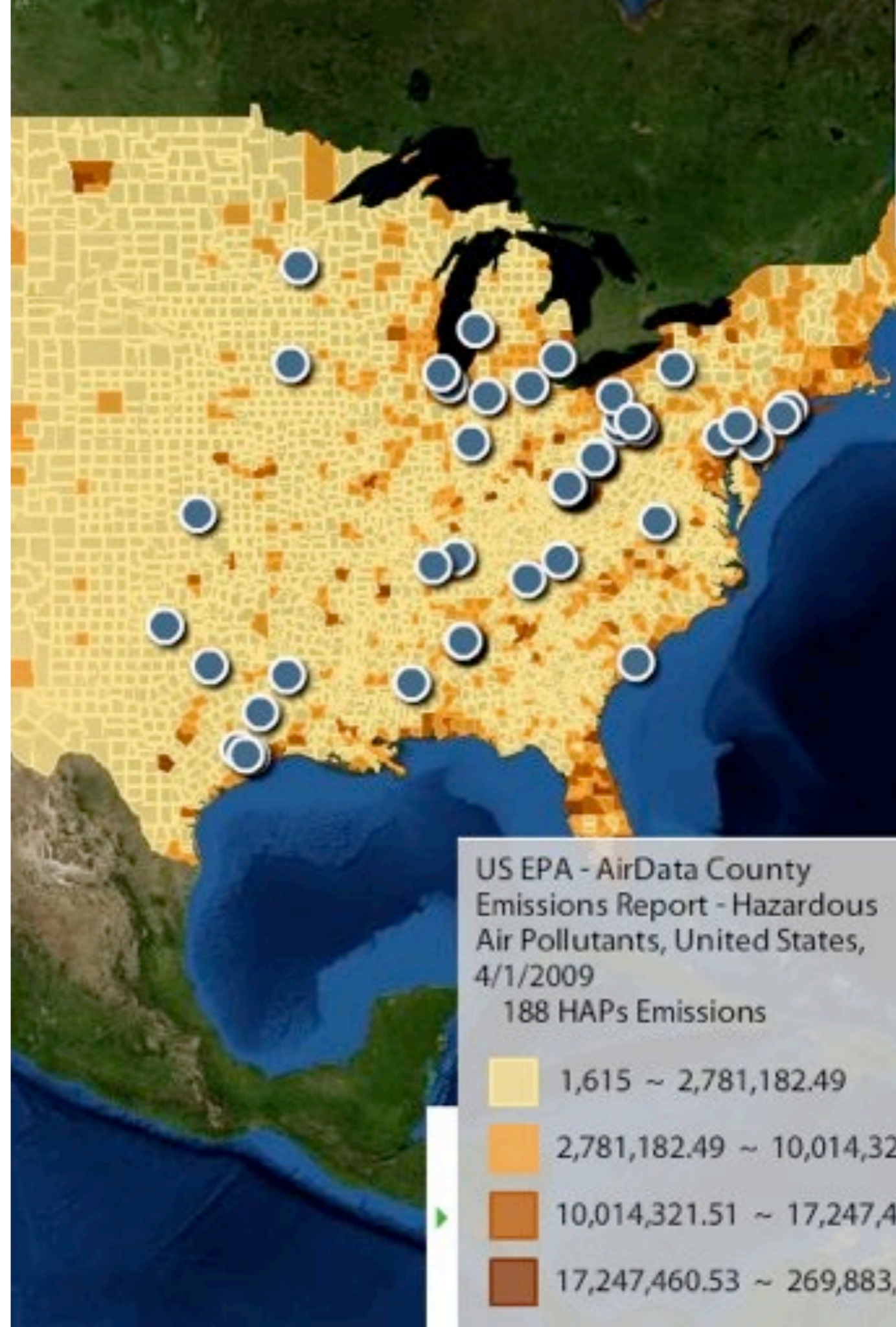
Thank you for Collaborating

Andrew Turner

e: andrew@geoiq.com

b: <http://highearthorbit.com>

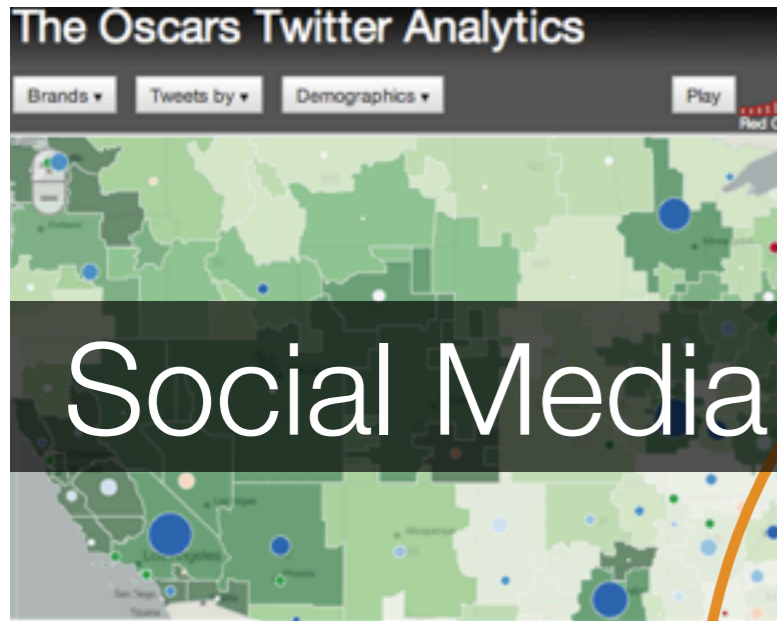
t: @ajturner



The Information Aether



GeoCommons



Federated Search
& Import

