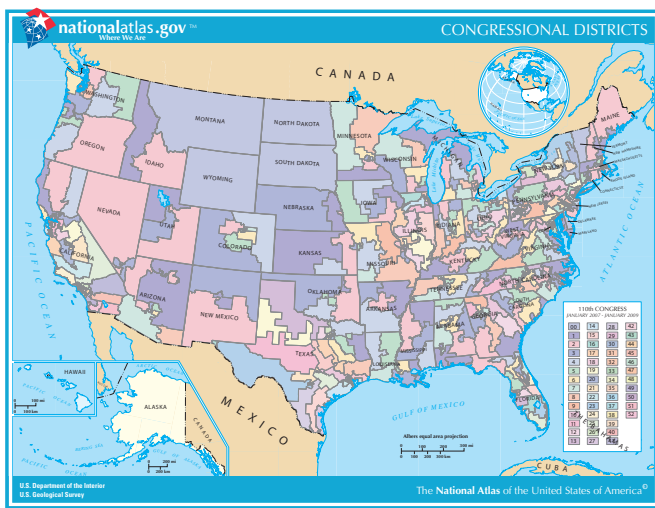


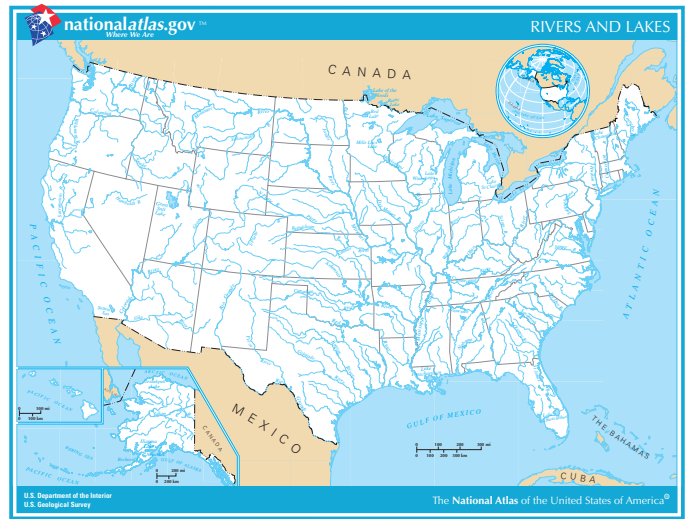
# The National Atlas—Printable Maps

The maps below are just a few samples of the many page-sized maps that can be viewed, downloaded, and printed for free from the Web site for the National Atlas of the United States®. You can also build your own maps, play with interactive maps, order large maps suitable for the wall of a classroom, download data to use in geographic information systems (GIS) applications, and find interesting and informative articles about the geography of the United States.

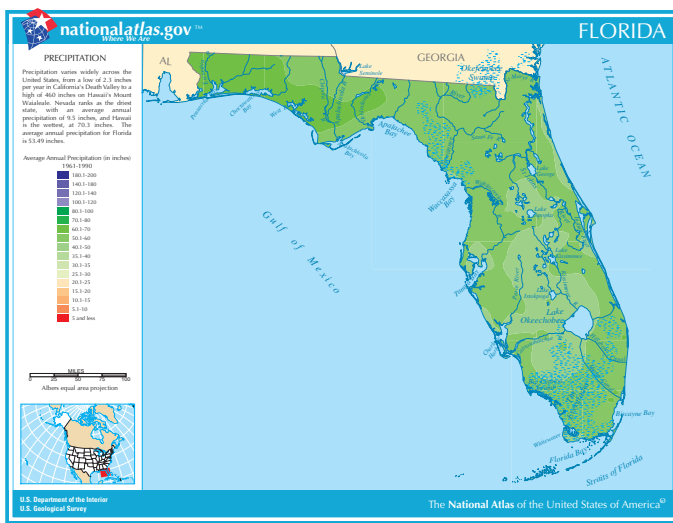
<http://nationalatlas.gov>



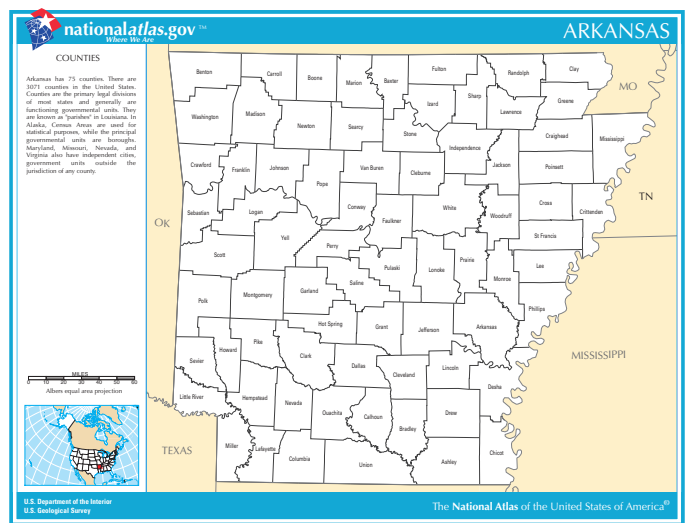
Congressional Districts



Rivers and Lakes



Annual Precipitation by State



Counties by State



**nationalatlas.gov**  
Where We Are

# STATES AND CAPITALS



U.S. Department of the Interior  
U.S. Geological Survey

The National Atlas of the United States of America ©

states\_capitals2.pdf INTERIOR GEOLOGICAL SURVEY, RESTON, VIRGINIA, 2005