

ACCODATA®

56071 BLACK

56073 DARK BLUE

56076 GREEN

56079 GOLD

ACCODINE® A CHEMICAL RESIN

ACCO INTERNATIONAL, INC.
CHICAGO, ILLINOIS 60619

WATER

LINE'S

SAMPLE SITING PLAN

04-67-556
USMC LEJEUNE--VERONA LOOP
COMMANDING GENERAL (AC/S FAC)
MARINE CORPS BASE
CAMP LEJEUNE NC 28542

FOR: VERONA LOOP
(NAME OF SYSTEM)

PWSID: 04-67-556
(SYSTEM IDENTIFICATION NUMBER)

ADDRESS: COMMANDING GENERAL
MARINE CORPS BASE, ATTN: AC/S EMD
CAMP LEJEUNE, NC 28542

DATE: _____

SUBMITTED BY: P.H. Raper/S. Miller

PLEASE ATTACH YOUR SAMPLE SITING PLAN AND MAIL TO:

N.C. Department of Environment, Health, and Natural Resources
Division of Environmental Health
Public Water Supply Section
Post Office Box 27687
Raleigh, North Carolina 27611-7687

1



MARINE CORPS BASE, CAMP LEJEUNE
WATER SYSTEM SAMPLING LOCATIONS
SAMPLE ID CODES
VERONA LOOP (ON SLOW COUNTY WATER SUPPLY) WATER TREATMENT SYS
ID # 04-67-556

LOCATION							
SYSTEM	CODE	FACILITY #	FACILITY DESCRIPTION	STREET	MAP	SPIGOT LOCATION	
VL	900		COUNTY WATER METER		VL	SPIGOT @ METER	
VL	901	TFM-125	EXCHANGE DOUBLE WIDE		VL	INSIDE SPIGOT	
VL	902	TFM-103	HEAD		VL	OUTSIDE SPIGOT	
VL	903	TFM-104	HEAD		VL	OUTSIDE SPIGOT	
VL	904	NO NUMBR	BARBER SHOP		VL	INSIDE SPIGOT	
VL	905	NO NUMBR	FIRST AID STATION		VL		

1



SAMPLE SITING PLAN

04-67-048
USMC LEJEUNE-ONslow BEACH
COMMANDING GENERAL (AC/S FAC)
MARINE CORPS BASE
CAMP LEJEUNE NC 28542

FOR: ONslow BEACH
(NAME OF SYSTEM)

PWSID: 04-67-048
(SYSTEM IDENTIFICATION NUMBER)


ADDRESS: COMMANDING GENERAL
MARINE CORPS BASE, ATTN: AC/S EMD
CAMP LEJEUNE, NC 28542

DATE: _____

SUBMITTED BY: P.H. Raper/S. Miller


PLEASE ATTACH YOUR SAMPLE SITING PLAN AND MAIL TO:

N.C. Department of Environment, Health, and Natural Resources
Division of Environmental Health
Public Water Supply Section
Post Office Box 27687
Raleigh, North Carolina 27611-7687



MARINE CORPS BASE, CAMP LEJEUNE
 WATER SYSTEM SAMPLING LOCATIONS
 SAMPLE ID CODES
 ONSLOW BEACH WATER TREATMENT SYSTEM
 ID # 04-67-048

LOCATION						
SYSTEM	CODE	FACILITY #	FACILITY DESCRIPTION	STREET	MAP	SPIGOT LOCATION
OB	800	BA-138	WATER TREATMENT PLANT		N-11	AT SINK
OB	801	#10	CAMP SITE #2 MAINLAND		N-11	SPIGOT (SEASONAL)
OB	802	BA-113	SNCO PAVILLION	OCEAN DRIVE	P-11	OUTSIDE SPIGOT
OB	803	BA-101	OFFICE BLDG	OCEAN DRIVE	N-11	OUTSIDE SPIGOT
OB	804	BA-143	CABANAS	OCEAN DRIVE	N-12	OUTSIDE SPIGOT
OB	805	BA-147	BEACH OFFICE	OCEAN DRIVE	N-12	OUTSIDE SPIGOT
	806	BA-142				



SAMPLE SITING PLAN

04-67-046
USMC LEJEUNE-RIFLE RANGE
COMMANDING GENERAL (AC/S FAC)
MARINE CORPS BASE
CAMP LEJEUNE NC 28542

FOR: RIFLE RANGE
(NAME OF SYSTEM)

PWSID: 04-67-046
(SYSTEM IDENTIFICATION NUMBER)


ADDRESS: COMMANDING GENERAL
MARINE CORPS BASE, ATTN: AC/S EMD
CAMP LEJEUNE, NC 28542

DATE: _____

SUBMITTED BY: P.H. Raper/S. Miller


PLEASE ATTACH YOUR SAMPLE SITING PLAN AND MAIL TO:

N.C. Department of Environment, Health, and Natural Resources
Division of Environmental Health
Public Water Supply Section
Post Office Box 27687
Raleigh, North Carolina 27611-7687



MARINE CORPS BASE, CAMP LEJEUNE
 WATER SYSTEM SAMPLING LOCATIONS
 SAMPLE ID CODES
 RIFLE RANGE (ON SLOW COUNTY WATER SUPPLY) WATER TREATMENT SYS
 ID # 04-67-046

SYSTEM	LOCATION		FACILITY DESCRIPTION	STREET	MAP	SPIGOT LOCATION
	CODE	FACILITY #				
RR	700	RR-85	WATER TREATMENT PLANT <i>meter</i>	FACES RANGE ROAD	M-2	DISTRIBUTION PUMP
RR	701	RR-6	FIRE STATION	POWDER LANE	M-2	FRONT OUTSIDE SPIGOT
RR	702	RR-7	MAINTENANCE BLDG	POWDER LANE	M-2	FRONT OUTSIDE SPIGOT
RR	703	RR-12	HEADQUARTERS BLDG	RANGE RD	M-2	FRONT OUTSIDE SPIGOT
RR	704	RR-41	HOUSE (MIDDLE)	RANGE ROAD	M-2	FRONT OUTSIDE SPIGOT
RR	705	RR-22	"B" RANGE (MIDDLE)	RANGE ROAD	M-3	FRONT OUTSIDE SPIGOT
RR	706	RR-212	RANGE MAINTENANCE AREA	G. W. CARTER ST	M-3	TLZ VULTURE INSIDE



MARINE CORPS BASE, CAMP LEJEUNE
WATER SYSTEM SAMPLING LOCATIONS
SAMPLE ID CODES

RIFLE RANGE (ONSLow COUNTY WATER SUPPLY) WATER TREATMENT SYS
ID # 04-67-046

LOCATION						
SYSTEM	CODE	FACILITY #	FACILITY DESCRIPTION	STREET	MAP	SPIGOT LOCATION
RR	700	RR-85	WATER TREATMENT PLANT	FACES RANGE ROAD	M-2	DISTRIBUTION PUMP
RR	701	RR-6	FIRE STATION	POWDER LANE	M-2	FRONT OUTSIDE SPIGOT
RR	702	RR-7	MAINTENANCE BLDG	POWDER LANE	M-2	FRONT OUTSIDE SPIGOT
RR	703	RR-12	HEADQUARTERS BLDG	RANGE RD	M-2	FRONT OUTSIDE SPIGOT
RR	704	RR-41	HOUSE (MIDDLE)	RANGE ROAD	M-2	FRONT OUTSIDE SPIGOT
RR	705	RR-22	"B" RANGE (MIDDLE)	RANGE ROAD	M-3	FRONT OUTSIDE SPIGOT
RR	706	RR-212	RANGE MAINTENANCE AREA	G. W. CARTER ST	M-3	TLZ VULTURE INSIDE



SAMPLE SITING PLAN

04-67-043
USMC LEJEUNE—HOLCOMB BLVD
COMMANDING GENERAL (AC/S FAC)
MARINE CORPS BASE
CAMP LEJEUNE NC 28542

FOR: HOLCOMB BOULEVARD
(NAME OF SYSTEM)

PWSID: 04-67-043
(SYSTEM IDENTIFICATION NUMBER)

ADDRESS: COMMANDING GENERAL
MARINE CORPS BASE, ATTN: AC/S EMD
CAMP LEJEUNE, NC 28542

DATE: _____

SUBMITTED BY: P.H. Raper/S. Miller

PLEASE ATTACH YOUR SAMPLE SITING PLAN AND MAIL TO:


N.C. Department of Environment, Health, and Natural Resources
Division of Environmental Health
Public Water Supply Section
Post Office Box 27687
Raleigh, North Carolina 27611-7687



5

MARINE CORPS BASE, CAMP LEJEUNE
 WATER SYSTEM SAMPLING LOCATIONS
 SAMPLE ID CODES
 HOLCOMB BOULEVARD WATER TREATMENT SYSTEM
 ID # 04-67-042

LOCATION						
SYSTEM	CODE	FACILITY #	FACILITY DESCRIPTION	STREET	MAP	SPIGOT LOCATION
HB	300	670	WATER TREATMENT PLANT	HOLCOMB BLVD	C-8	DISTRIBUTION PUMP
HB	301	40	RUSSELL ELEM SCHOOL	BREWSTER BLVD	C-7	LEFT FRONT BUS PK LOT
HB	302	NH-100	NAVAL HOSPITAL	BREWSTER BLVD	B-7	RIGHT OUTSIDE DOWN P. O.
HB	303	835	NEW HIGH SCHOOL	BREWSTER BLVD	C-7	BUS PARKING LOT
HB	304	LCH-103			B-7	OUTSIDE SPIGOT
HB	305	LCH-108			B-7	OUTSIDE SPIGOT
HB	306	LCH-733	HOUSE		B-8	OUTSIDE SPIGOT
HB	307	LCH-742	HOUSE		B-8	OUTSIDE SPIGOT
HB	308	LCH-1406	HOUSE		B-8	OUTSIDE SPIGOT
HB	309	LCH-1416	HOUSE		B-8	OUTSIDE SPIGOT
HB	310	LCH-4022	FIRE STATION	SECOND DR	B-8	FRONT OUTSIDE SPIGOT
HB	311	LCH-104	HOUSE		B-7	OUTSIDE SPIGOT
HB	312	LCH-250	HOUSE		B-7	OUTSIDE SPIGOT ON LEFT
HB	313	LCH-739	HOUSE		B-8	OUTSIDE SPIGOT ON LEFT
HB	314	LCH-1208	HOUSE		B-8	OUTSIDE SPIGOT ON RIGHT
HB	315	LCH-1259	HOUSE		B-8	OUTSIDE SPIGOT ON RIGHT
HB	316	LCH-1619	HOUSE		B-8	OUTSIDE SPIGOT ON RIGHT
HB	317	LCH-1411	HOUSE		B-8	OUTSIDE SPIGOT ON RIGHT
HB	318	LCH-1075	HOUSE		B-8	OUTSIDE SPIGOT ON RIGHT
HB	319	LCH-1041	HOUSE		B-8	OUTSIDE SPIGOT ON RIGHT
HB	320	BM-5400	BERKELY MANOR ELEM SCHOOL	FLORIDA AVE	C-7	FRONT OUTSIDE SPIGOT
HB	321	BM-5359	HOUSE	CONNECTICUT ST	C-7	FRONT OUTSIDE SPIGOT
HB	322	BM-5055	HOUSE	WASHINGTON ST	C-7	FRONT OUTSIDE SPIGOT
HB	323	BM-5311	HOUSE	MICHIGAN AVE	C-7	FRONT OUTSIDE SPIGOT
HB	324	BM-5249	HOUSE	ALABAMA AVE	C-8	FRONT OUTSIDE SPIGOT
HB	325	BM-5181	HOUSE	COLORADO AVE	C-7	FRONT OUTSIDE SPIGOT
HB	326	BM-5527	HOUSE	VIRGINIA ST	D-7	FRONT OUTSIDE SPIGOT
HB	327	BM-5592	HOUSE	FLORIDA AVE	D-7	FRONT OUTSIDE SPIGOT
HB	328	BM-5625	HOUSE	OREGON ST	D-7	FRONT OUTSIDE SPIGOT
HB	329	BM-5867	HOUSE	DELAWARE AVE	D-7	FRONT OUTSIDE SPIGOT
HB	330	825	JUNIOR HIGH SCHOOL	STONE ST	D-7	FRONT OUTSIDE SPIGOT
HB	331	BM-5758	HOUSE	UTAH	D-7	FRONT OUTSIDE SPIGOT
HB	332	BM-5836	HOUSE	CAROLINA CT	D-7	FRONT OUTSIDE SPIGOT
HB	333	BM-6155B	HOUSE	OHIO CT	D-8	FRONT OUTSIDE SPIGOT
HB	334	BM-5930B	HOUSE	VIRGINIA ST	D-7	FRONT OUTSIDE SPIGOT
HB	335	BM-6003	HOUSE	MASSACHUSETTS CT	D-7	RIGHT OUTSIDE SPIGOT
HB	336	BM-5357	HOUSE		C-7	OUTSIDE SPIGOT
HB	337	BM-5361	HOUSE		C-7	OUTSIDE SPIGOT
HB	338	712	MWR BLDG	HOLCOMB BLVD	C-8	KITCHEN SINK
HB	339	631	BREWSTER BLVD DAY CARE	BREWSTER BLVD	C-7	RIGHT SIDE OF BUILDING
HB	340	PP-1943	STONE ST. ELEM SCHOOL	STONE ST	E-7	BUS ENTRANCE LEFT OUTSIDE
HB	341	PP-3175	HOUSE	HILL ST	E-7	FRONT OUTSIDE SPIGOT
HB	342	PP-3147	HOUSE	BEVIN ST	E-7	FRONT OUTSIDE SPIGOT
HB	343	PP-3237	HOUSE	EDEN ST	E-7	FRONT OUTSIDE SPIGOT
HB	344	PP-3210	HOUSE	SETH WILLIAM BLVD	E-7	FRONT OUTSIDE SPIGOT
HB	345	PP-3306	HOUSE	COOPER DR	E-7	FRONT OUTSIDE SPIGOT
HB	346	PP-3330	HOUSE	ONSLOW DR	E-6	FRONT OUTSIDE SPIGOT
HB	347	PP-3435	HOUSE	STONE ST	E-6	FRONT OUTSIDE SPIGOT
HB	348	PP-3073	HOUSE	CUKELA CT	D-6	FRONT OUTSIDE SPIGOT
HB	349	PP-2927	HOUSE		D-6	FRONT OUTSIDE SPIGOT
HB	350	PP-2724	HOUSE	WAVE ST	D-6	FRONT OUTSIDE SPIGOT



23
/ 24

MARINE CORPS BASE, CAMP LEJEUNE
WATER SYSTEM SAMPLING LOCATIONS
SAMPLE ID CODES
HOLCOMB BOULEVARD WATER TREATMENT SYSTEM
ID # 04-67-042

LOCATION						
SYSTEM	CODE	FACILITY #	FACILITY DESCRIPTION	STREET	MAP	SPIGOT LOCATION
HB	351	PP-2600	FIRE STATION	CHARLES ST	C-6	FRONT OUTSIDE SPIGOT
HB	352	PP-2613	HOUSE		D-6	REAR OUTSIDE SPIGOT
HB	353	PP-2300	HOUSE	SETH WILLIAMS	C-5	FRONT OUTSIDE SPIGOT
HB	354	PP-2209	HOUSE	ST MARY'S DRIVE	C-5	FRONT OUTSIDE SPIGOT
HB	355	PP-2120	HOUSE	ST MARY'S DRIVE	C-5	FRONT OUTSIDE SPIGOT
HB	356	BM-5721	HOUSE			
HB	357	BM-5500	HOUSE			
HB	360	STT-39	TT RESERVOIR	TARAWA BLVD	B-6	DISTRIBUTION PUMP
HB	361	TT-42	BASE MAINTENANCE	W. PELELIU DR	A-6	REAR OUTSIDE SPIGOT
HB	362	TT-918	HOUSE	INCHON ST	A-7	FRONT OUTSIDE SPIGOT
HB	363	TT-1027	HOUSE	E. PELELIU DR	B-7	FRONT OUTSIDE SPIGOT
HB	364	TT-1441	HOUSE		B-6	RIGHT FRONT OUTSIDE SPIGOT
HB	365	TT-643	HOUSE		B-6	BY DOOR OUTSIDE SPIGOT
HB	366	TT-43	HOUSING OFFICE	CORNER INCHON & IWO JIMA	A-6	NO LONGER SAMPLED
HB	367	TT-767	HOUSE		A-6	LEFT FRONT OUTSIDE SPIGOT
HB	371	TT-44	COMMUNITY CENTER	TARAWA BLVD	B-6	FRONT OUTSIDE SPIGOT
HB	372	TT-3313	HOUSE	HAGARU DR	B-6	FRONT OUTSIDE SPIGOT
HB	373	TT-3430	HOUSE	HAGARU DR	A-6	FRONT LEFT OUTSIDE SPIGOT
HB	374	TT-2021	HOUSE	TARAWA BLVD	A-6	FRONT OUTSIDE SPIGOT
HB	375	TT-3044	HOUSE	BOUGAINVILLE	A-6	FRONT OUTSIDE SPIGOT
HB	376	TT-48	TT NO 2 ELEM SCHOOL	OFF SAIPAN DR	A-6	LEFT OUTSIDE BY GALLEY
HB	377	TT-2759	HOUSE		A-6	OUTSIDE SPIGOT
HB	378	TT-2743	HOUSE		A-6	OUTSIDE SPIGOT
HB	381	CK-812	TRAILER	LOUISVILLE RD	B-5	INSIDE SPIGOT - KITCHEN
HB	382	CK-1009	TRAILER	MIAMI RD	B-5	ON FENCE ACROSS FROM TRLR
HB	383	NEW	NEW EXCHANGE	KNOX RD	B-5	INSIDE IN EMPLOYEES RM
HB	384	CK-1506	TRAILER	ALBANY RD	B-5	OUTSIDE SPIGOT BY FENCE
HB	391	M-440	NEW BARRACKS	INSIDE FRONT GATE	A-4	LEFT FRONT OUTSIDE
HB	392	M-19	EXCHANGE	MONTFORD LANDING	B-4	RIGHT OUTSIDE SPIGOT
HB	393	M-231	BOQ	HARDING RD	B-4	MENS ROOM
HB	394	M-119	OLD MAINTENANCE BLDG	WACCAMAW RD	B-4	SPIGOT BETWEEN BATHROOMS
HB	395	M-607		HARLEM DR	A-5	REAR OUTSIDE SPIGOT
HB	396	M-323		ROCHESTER AVE	B-5	INSIDE AT DEEP SINK



MARINE CORPS BASE, CAMP LEJEUNE
 WATER SYSTEM SAMPLING LOCATIONS
 SAMPLE ID CODES
 HOLCOMB BOULEVARD WATER TREATMENT SYSTEM
 ID # 04-67-042

LOCATION						
SYSTEM	CODE	FACILITY #	FACILITY DESCRIPTION	STREET	MAP	SPIGOT LOCATION
HB	300	670	WATER TREATMENT PLANT	HOLCOMB BLVD	C-8	DISTRIBUTION PUMP
HB	301	40	RUSSELL ELEM SCHOOL	BREWSTER BLVD	C-7	LEFT FRONT BUS PK LOT
HB	302	NH-100	NAVAL HOSPITAL	BREWSTER BLVD	B-7	RIGHT OUTSIDE DOWN P. O.
HB	303	835	NEW HIGH SCHOOL	BREWSTER BLVD	C-7	BUS PARKING LOT
HB	304	LCH-103			B-7	OUTSIDE SPIGOT
HB	305	LCH-108			B-7	OUTSIDE SPIGOT
HB	306	LCH-733	HOUSE		B-8	OUTSIDE SPIGOT
HB	307	LCH-742	HOUSE		B-8	OUTSIDE SPIGOT
HB	308	LCH-1406	HOUSE		B-8	OUTSIDE SPIGOT
HB	309	LCH-1416	HOUSE		B-8	OUTSIDE SPIGOT
HB	310	LCH-4022	FIRE STATION	SECOND DR	B-8	FRONT OUTSIDE SPIGOT
HB	311	LCH-104	HOUSE		B-7	OUTSIDE SPIGOT
HB	312	LCH-250	HOUSE		B-7	OUTSIDE SPIGOT ON LEFT
HB	313	LCH-739	HOUSE		B-8	OUTSIDE SPIGOT ON LEFT
HB	314	LCH-1208	HOUSE		B-8	OUTSIDE SPIGOT ON RIGHT
HB	315	LCH-1259	HOUSE		B-8	OUTSIDE SPIGOT ON RIGHT
HB	316	LCH-1619	HOUSE		B-8	OUTSIDE SPIGOT ON RIGHT
HB	317	LCH-1411	HOUSE		B-8	OUTSIDE SPIGOT ON RIGHT
HB	318	LCH-1075	HOUSE		B-8	OUTSIDE SPIGOT ON RIGHT
HB	319	LCH-1041	HOUSE		B-8	OUTSIDE SPIGOT ON RIGHT
HB	320	BM-5400	BERKELY MANOR ELEM SCHOOL	FLORIDA AVE	C-7	IN PRINCIPAL'S OFFICE
HB	321	BM-5359	HOUSE	CONNECTICUT ST	C-7	FRONT OUTSIDE SPIGOT
HB	322	BM-5055	HOUSE	WASHINGTON ST	C-7	FRONT OUTSIDE SPIGOT
HB	323	BM-5311	HOUSE	MICHIGAN AVE	C-7	FRONT OUTSIDE SPIGOT
HB	324	BM-5249	HOUSE	ALABAMA AVE	C-8	FRONT OUTSIDE SPIGOT
HB	325	BM-5181	HOUSE	COLORADO AVE	C-7	FRONT OUTSIDE SPIGOT
HB	326	BM-5527	HOUSE	VIRGINIA ST	D-7	FRONT OUTSIDE SPIGOT
HB	327	BM-5592	HOUSE	FLORIDA AVE	D-7	FRONT OUTSIDE SPIGOT
HB	328	BM-5625	HOUSE	OREGON ST	D-7	FRONT OUTSIDE SPIGOT
HB	329	BM-5867	HOUSE	DELAWARE AVE	D-7	FRONT OUTSIDE SPIGOT
HB	330	825	JUNIOR HIGH SCHOOL	STONE ST	D-7	FRONT OUTSIDE SPIGOT
HB	331	BM-5758	HOUSE	UTAH	D-7	FRONT OUTSIDE SPIGOT
HB	332	BM-5836	HOUSE	CAROLINA CT	D-7	FRONT OUTSIDE SPIGOT
HB	333	BM-6155B	HOUSE	OHIO CT	D-8	FRONT OUTSIDE SPIGOT
HB	334	BM-5930B	HOUSE	VIRGINIA ST	D-7	FRONT OUTSIDE SPIGOT
HB	335	BM-6003	HOUSE	MASSACHUSETTS CT	D-7	RIGHT OUTSIDE SPIGOT
HB	336	BM-5357	HOUSE		C-7	OUTSIDE SPIGOT
HB	337	BM-5361	HOUSE		C-7	OUTSIDE SPIGOT
HB	338	712	MWR BLDG	HOLCOMB BLVD	C-8	KITCHEN SINK
HB	339	631	BREWSTER BLVD DAY CARE	BREWSTER BLVD	C-7	RIGHT SIDE OF BUILDING
HB	340	PP-1943	STONE ST. ELEM SCHOOL	STONE ST	E-7	BUS ENTRANCE LEFT OUTSIDE
HB	341	PP-3175	HOUSE	HILL ST	E-7	FRONT OUTSIDE SPIGOT
HB	342	PP-3147	HOUSE	BEVIN ST	E-7	FRONT OUTSIDE SPIGOT
HB	343	PP-3237	HOUSE	EDEN ST	E-7	FRONT OUTSIDE SPIGOT
HB	344	PP-3210	HOUSE	SETH WILLIAM BLVD	E-7	FRONT OUTSIDE SPIGOT
HB	345	PP-3306	HOUSE	COOPER DR	E-7	FRONT OUTSIDE SPIGOT
HB	346	PP-3330	HOUSE	ONSLow DR	E-6	FRONT OUTSIDE SPIGOT
HB	347	PP-3435	HOUSE	STONE ST	E-6	FRONT OUTSIDE SPIGOT
HB	348	PP-3073	HOUSE	CUKELA CT	D-6	FRONT OUTSIDE SPIGOT
HB	349	PP-2927	HOUSE		D-6	FRONT OUTSIDE SPIGOT
HB	350	PP-2724	HOUSE	WAVE ST	D-6	FRONT OUTSIDE SPIGOT



MARINE CORPS BASE, CAMP LEJEUNE
 WATER SYSTEM SAMPLING LOCATIONS
 SAMPLE ID CODES
 HOLCOMB BOULEVARD WATER TREATMENT SYSTEM
 ID # 04-67-042

LOCATION						
SYSTEM	CODE	FACILITY #	FACILITY DESCRIPTION	STREET	MAP	SPIGOT LOCATION
HB	351	PP-2600	FIRE STATION	CHARLES ST	C-6	FRONT OUTSIDE SPIGOT
HB	352	PP-2613	HOUSE		D-6	REAR OUTSIDE SPIGOT
HB	353	PP-2300	HOUSE	SETH WILLIAMS	C-5	FRONT OUTSIDE SPIGOT
HB	354	PP-2209	HOUSE	ST MARY'S DRIVE	C-5	FRONT OUTSIDE SPIGOT
HB	355	PP-2120	HOUSE	ST MARY'S DRIVE	C-5	FRONT OUTSIDE SPIGOT
HB	356	BM-5721	HOUSE			
HB	357	BM-5500	HOUSE			
HB	360	STT-39	TT RESERVOIR	TARAWA BLVD	B-6	DISTRIBUTION PUMP
HB	361	TT-42	BASE MAINTENANCE	W. PELELIU DR	A-6	REAR OUTSIDE SPIGOT
HB	362	TT-918	HOUSE	INCHON ST	A-7	FRONT OUTSIDE SPIGOT
HB	363	TT-1027	HOUSE	E. PELELIU DR	B-7	FRONT OUTSIDE SPIGOT
HB	364	TT-1441	HOUSE		B-6	RIGHT FRONT OUTSIDE SPIGOT
HB	365	TT-643	HOUSE		B-6	BY DOOR OUTSIDE SPIGOT
HB	366	TT-43	HOUSING OFFICE	CORNER INCHON & IWO JIMA	A-6	NO LONGER SAMPLED
HB	367	TT-767	HOUSE		A-6	LEFT FRONT OUTSIDE SPIGOT
HB	371	TT-44	COMMUNITY CENTER	TARAWA BLVD	B-6	FRONT OUTSIDE SPIGOT
HB	372	TT-3313	HOUSE	HAGARU DR	B-6	FRONT OUTSIDE SPIGOT
HB	373	TT-3430	HOUSE	HAGARU DR	A-6	FORNT LEFT OUTSIDE SPIGOT
HB	374	TT-2021	HOUSE	TARAWA BLVD	A-6	FRONT OUTSIDE SPIGOT
HB	375	TT-3044	HOUSE	BOUGAINVILLE	A-6	FRONT OUTSIDE SPIGOT
HB	376	TT-48	TT NO 2 ELEM SCHOOL	OFF SAIPAN DR	A-6	LEFT OUTSIDE BY GALLEY
HB	377	TT-2759	HOUSE		A-6	OUTSIDE SPIGOT
HB	378	TT-2743	HOUSE		A-6	OUTSIDE SPIGOT
HB	381	CK-812	TRAILER	LOUISVILLE RD	B-5	INSIDE SPIGOT - KITCHEN
HB	382	CK-1009	TRAILER	MIAMI RD	B-5	ON FENCE ACROSS FROM TRLR
HB	383	NEW	NEW EXCHANGE	KNOX RD	B-5	INSIDE IN EMPLOYEES RM
HB	384	CK-1506	TRAILER	ALBANY RD	B-5	OUTSIDE SPIGOT BY FENCE
HB	391	M-440	NEW BARRACKS	INSIDE FRONT GATE	A-4	LEFT FRONT OUTSIDE
HB	392	M-19	EXCHANGE	MONTFORD LANDING	B-4	RIGHT OUTSIDE SPIGOT
HB	393	M-231	BOQ	HARDING RD	B-4	MENS ROOM
HB	394	M-119	OLD MAINTENANCE BLDG	WACCAMAW RD	B-4	SPIGOT BETWEEN BATHROOMS
HB	395	M-607		HARLEM DR	A-5	REAR OUTSIDE SPIGOT
HB	396	M-323		ROCHESTER AVE	B-5	INSIDE AT DEEP SINK



SAMPLE SITING PLAN

04-67-047
USMC LEJEUNE—COURTHOUSE BAY
COMMANDING GENERAL (AC/S FAC)
MARINE CORPS BASE
CAMP LEJEUNE NC 28542

FOR: COURTHOUSE BAY
(NAME OF SYSTEM)

PWSID: 04-67-047
(SYSTEM IDENTIFICATION NUMBER)


ADDRESS: COMMANDING GENERAL
MARINE CORPS BASE, ATTN: AC/S EMD
CAMP LEJEUNE, NC 28542

DATE: _____

SUBMITTED BY: P.H. Raper/S. Miller

PLEASE ATTACH YOUR SAMPLE SITING PLAN AND MAIL TO:

N.C. Department of Environment, Health, and Natural Resources
Division of Environmental Health
Public Water Supply Section
Post Office Box 27687
Raleigh, North Carolina 27611-7687



MARINE CORPS BASE, CAMP LEJEUNE
 WATER SYSTEM SAMPLING LOCATIONS
 SAMPLE ID CODES
 COURTHOUSE BAY WATER TREATMENT SYSTEM
 ID # 04-67-047

LOCATION						
SYSTEM	CODE	FACILITY #	FACILITY DESCRIPTION	STREET	MAP	SPIGOT LOCATION
CHB	600	BB-190	WATER TREATMENT PLANT	HORN RD	N-7	AT SINK
CHB	601	BB-27	SNCO CLUB		M-7	REAR OUTSIDE SPIGOT
CHB	602	BB-50	MAINTENANCE BLDG	JACKSON RD	N-7	FRONT OUTSIDE SPIGOT
CHB	603	BB-28	HEADQUARTERS BLDG	POE ST	M-7	NO LONGER SAMPLED
CHB	604	BB-38	SMALL MAINTENANCE BLDG		M-7	OUTSIDE SPIGOT
CHB	605	BB-255	BARRACKS	PHIPPS ST	M-7	OUTSIDE FACING PARKING
CHB	606	BB-265	BARRACKS	PHIPPS ST	M-7	OUTSIDE FACING PARKING
CHB	607	BB-2	FIELD HOUSE	MARINES RD	N-7	OUTSIDE REAR SPIGOT
CHB	608	BB-3	OFFICE BLDG	PEACH ST	N-7	OUTSIDE SPIGOT
CHB	609	BB-7	MESS HALL	ELLEN PATH	N-7	FRONT OUTSIDE SPIGOT
CHB	610	BB-5	HEADQUARTERS BLDG	FRONT ST	N-7	FRONT OUTSIDE SPIGOT
CHB	611	BB-22	HOUSE (MIDDLE)	FRONT ST	N-6	FRONT OUTSIDE SPIGOT
CHB	612	BB-19	HOUSE (MIDDLE)	FRONT ST	N-6	FRONT OUTSIDE SPIGOT
CHB	651	A-2	WAREHOUSE	COURTHOUSE RD	M-6	OUTSIDE FACING BAY
CHB	652	A-47	MAINTENANCE BLDG	COURTHOUSE RD	M-6	OUTSIDE INNER CORNER
CHB	653	SA-48	WASH RACK BY RAMP	RAMP AREA	M-6	AT RACK BEHIND A-47



MARINE CORPS BASE, CAMP LEJEUNE
 WATER SYSTEM SAMPLING LOCATIONS
 SAMPLE ID CODES
 COURTHOUSE BAY WATER TREATMENT SYSTEM
 ID # 04-67-047

LOCATION						
SYSTEM	CODE	FACILITY #	FACILITY DESCRIPTION	STREET	MAP	SPIGOT LOCATION
CHB	600	BB-190	WATER TREATMENT PLANT	HORN RD	N-7	AT SINK
CHB	601	BB-27	SNCO CLUB		M-7	REAR OUTSIDE SPIGOT
CHB	602	BB-50	MAINTENANCE BLDG	JACKSON RD	N-7	FRONT OUTSIDE SPIGOT
CHB	603	BB-28	HEADQUARTERS BLDG	POE ST	M-7	NO LONGER SAMPLED
CHB	604	BB-38	SMALL MAINTENANCE BLDG		M-7	OUTSIDE SPIGOT
CHB	605	BB-255	BARRACKS	PHIPPS ST	M-7	OUTSIDE FACING PARKING
CHB	606	BB-265	BARRACKS	PHIPPS ST	M-7	OUTSIDE FACING PARKING
CHB	607	BB-2	FIELD HOUSE	MARINES RD	N-7	OUTSIDE REAR SPIGOT
CHB	608	BB-3	OFFICE BLDG	PEACH ST	N-7	OUTSIDE SPIGOT
CHB	609	BB-7	MESS HALL	ELLEN PATH	N-7	FRONT OUTSIDE SPIGOT
CHB	610	BB-5	HEADQUARTERS BLDG	FRONT ST	N-7	FRONT OUTSIDE SPIGOT
CHB	611	BB-22	HOUSE (MIDDLE)	FRONT ST	N-6	FRONT OUTSIDE SPIGOT
CHB	612	BB-19	HOUSE (MIDDLE)	FRONT ST	N-6	FRONT OUTSIDE SPIGOT
CHB	651	A-2	WAREHOUSE	COURTHOUSE RD	M-6	OUTSIDE FACING BAY
CHB	652	A-47	MAINTENANCE BLDG	COURTHOUSE RD	M-6	OUTSIDE INNER CORNER
CHB	653	SA-48	WASH RACK BY RAMP	RAMP AREA	M-6	AT RACK BEHIND A-47



SAMPLE SITING PLAN

04-67-042
USMC LEJEUNE—MCAS NEW RIVER
COMMANDING GENERAL (AC/S FAC)
MARINE CORPS BASE
CAMP LEJEUNE NC 28542

FOR: MCAS NEW RIVER
(NAME OF SYSTEM)

PWSID: 04-67-042
(SYSTEM IDENTIFICATION NUMBER)

ADDRESS: COMMANDING GENERAL
MARINE CORPS BASE, ATTN: AC/S EMD
CAMP LEJEUNE, NC 28542

DATE: _____

SUBMITTED BY: P.H. Raper/S. Miller

PLEASE ATTACH YOUR SAMPLE SITING PLAN AND MAIL TO:

N.C. Department of Environment, Health, and Natural Resources
Division of Environmental Health
Public Water Supply Section
Post Office Box 27687
Raleigh, North Carolina 27611-7687



MARINE CORPS BASE, CAMP LEJEUNE
 WATER SYSTEM SAMPLING LOCATIONS
 SAMPLE ID CODES
 MARINE CORPS AIR STATION NEW RIVER WATER TREATMENT SYSTEM
 ID # 04-67-043

SYSTEM	LOCATION		FACILITY DESCRIPTION	STREET	MAP	SPIGOT LOCATION
	CODE	FACILITY #				
MCAS	400	AS-110	WATER TREATMENT PLANT		B-2	DISTRIBUTION PUMP
MCAS	401	AS-4151	STEAM PLANT	WHITE STREET	C-2	FRONT OUTSIDE SPIGOT
MCAS	402	AS-4120	EXCHANGE	CORNER OF WHITE & DOUGLAS	C-2	REAR OUTSIDE BY SUB SHOP
MCAS	403	AS-4025	BARRACKS (THM)		C-2	RIGHT FRONT OUTSIDE
MCAS	404	AS-4010	BEQ	CORNER DEMARCO & DOUGLAS	C-2	INSIDE LAUNDRY ROOM
MCAS	405	AS-3502	RADIO SCHOOL		D-3	FRONT OUTSIDE SPIGOT
MCAS	406	AS-2082	HOUSE	CORNER PATRICK & LONGSTAF	D-3	LEFT OUTSIDE SPIGOT
MCAS	407	AS-2011	HOUSE	LONGSTAFF	D-3	LEFT OUTSIDE SPIGOT
MCAS	408	AS-843	HEADQUARTERS BLDG		C-3	LEFT OUTSIDE SPIGOT
MCAS	409	AS-222	NAVAL AIR MAINT D 1027		C-3	FRONT OUTSIDE SPIGOT
MCAS	410	AS-705	BARRACKS	FLOUNDER RD	B-3	RIGHT OUTSIDE SPIGOT
MCAS	411	AS-1300	HOUSE	MCAVOY	B-3	FRONT LEFT OUTSIDE SPIGOT
MCAS	412	AS-1198	HOUSE	MCAVOY	B-3	FRONT RIGHT OUTSIDE
MCAS	413	AS-1122	HOUSE	HARDIN ST	B-2	FRONT OUTSIDE BY DOOR
MCAS	414	AS-1064	HOUSE	LANSTRY ST	B-2	FRONT OUTSIDE BY DOOR
MCAS	415	AS-205	BOWLING ALLEY		B-2	RIGHT REAR OUTSIDE
MCAS	416	AS-184	NEW GUARD SHACK			CHECK SAMPLE ONLY
MCAS	417	CG-1	YARD SPIGOT			CHECK SAMPLE ONLY
MCAS	418	AS-4122			C-2	OUTSIDE OF BLDG
MCAS	500	TC-501	CAMP GEIGER RESERVOIR		A-2	DISTRIBUTION PUMP
MCAS	501		SWITCHED TO #417		B-1	
MCAS	502	TC-1068	BOQ	A ST	B-2	DEEP SINK IN DAY RM #3
MCAS	503	TC-1027		11TH ST	B-2	OUTSIDE ON SIDE
MCAS	504	TC-910	MAIN EXCHANGE BARBER SHOP	B ST	B-2	SIDE OUTSIDE SPIGOT
MCAS	505	TC-810	BRAVO COMPANY	8TH ST	B-2	OUTSIDE BTN 810 & 812
MCAS	506	TC-701	FIRE STATION	A ST	B-2	FRONT OUTSIDE SPIGOT
MCAS	507	G-615	SCHOOL OF INFANTRY	7TH ST	B-2	REAR END OUTSIDE SPIGOT
MCAS	508	G-540	SMALL BRICK BLDG	C ST	A-2	FRONT OUTSIDE UNDER STAIR
MCAS	509	G-520	SMALL BRICK BLDG	C ST	A-2	FRONT OUTSIDE UNDER STAIR
MCAS	510	TC-474	METAL BLDG	G ST	A-2	INSIDE ON RIGHT
MCAS	511	TC-774	METAL BLDG	G ST	B-2	INSIDE REAR RIGHT
MCAS	512	G-560	SNCO CLUB	E ST	A-2	FRONT OUTSIDE BY DOOR
MCAS	513	TC-842	WPS COMPANY	D ST	B-2	INSIDE AT WASH RACK
MCAS	514	TC-1062		10TH ST	B-2	FRONT OUTSIDE SPIGOT
MCAS	515	TC-830	CLEAN & PRESS SHOP	C ST	B-2	INSIDE LUNCH ROOM



MARINE CORPS BASE, CAMP LEJEUNE
 WATER SYSTEM SAMPLING LOCATIONS
 SAMPLE ID CODES
 MARINE CORPS AIR STATION NEW RIVER WATER TREATMENT SYSTEM
 ID # 04-67-043

LOCATION						
SYSTEM	CODE	FACILITY #	FACILITY DESCRIPTION	STREET	MAP	SPIGOT LOCATION
MCAS	0	TC-501	SPECIAL SAMPLE			
MCAS	400	AS-110	WATER TREATMENT PLANT		B-2	DISTRIBUTION PUMP
MCAS	401	AS-4151	STEAM PLANT	WHITE STREET	C-2	FRONT OUTSIDE SPIGOT
MCAS	402	AS-4120	EXCHANGE	CORNER OF WHITE & DOUGLAS	C-2	REAR OUTSIDE BY SUB SHOP
MCAS	403	AS-4025	BARRACKS (THM)		C-2	RIGHT FRONT OUTSIDE
MCAS	404	AS-4010	BEQ	CORNER DEMARCO & DOUGLAS	C-2	INSIDE LAUNDRY ROOM
MCAS	405	AS-3502	RADIO SCHOOL		D-3	FRONT OUTSIDE SPIGOT
MCAS	406	AS-2082	HOUSE	CORNER PATRICK & LONGSTAF	D-3	LEFT OUTSIDE SPIGOT
MCAS	407	AS-2011	HOUSE	LONGSTAFF	D-3	LEFT OUTSIDE SPIGOT
MCAS	408	AS-843	HEADQUARTERS BLDG		C-3	LEFT OUTSIDE SPIGOT
MCAS	409	AS-222	NAVAL AIR MAINT D 1027		C-3	FRONT OUTSIDE SPIGOT
MCAS	410	AS-705	BARRACKS	FLOUNDER RD	B-3	RIGHT OUTSIDE SPIGOT
MCAS	411	AS-1300	HOUSE	MCAVOY	B-3	FRONT LEFT OUTSIDE SPIGOT
MCAS	412	AS-1198	HOUSE	MCAVOY	B-3	FRONT RIGHT OUTSIDE
MCAS	413	AS-1122	HOUSE	HARDIN ST	B-2	FRONT OUTSIDE BY DOOR
MCAS	414	AS-1064	HOUSE	LANSTRY ST	B-2	FRONT OUTSIDE BY DOOR
MCAS	415	AS-205	BOWLING ALLEY		B-2	RIGHT REAR OUTSIDE
MCAS	416	AS-184	NEW GUARD SHACK			CHECK SAMPLE ONLY
MCAS	417	CG-1	YARD SPIGOT			CHECK SAMPLE ONLY
MCAS	418	AS-4122			C-2	OUTSIDE OF BLDG
MCAS	500	TC-501	CAMP GEIGER RESERVOIR		A-2	DISTRIBUTION PUMP
MCAS	501		SWITCHED TO #417		B-1	
MCAS	502	TC-1068	BOQ	A ST	B-2	DEEP SINK IN DAY RM #3
MCAS	503	TC-1027		11TH ST	B-2	OUTSIDE ON SIDE
MCAS	504	TC-910	MAIN EXCHANGE BARBER SHOP	B ST	B-2	SIDE OUTSIDE SPIGOT
MCAS	505	TC-810	BRAVO COMPANY	8TH ST	B-2	OUTSIDE BTN 810 & 812
MCAS	506	TC-701	FIRE STATION	A ST	B-2	FRONT OUTSIDE SPIGOT
MCAS	507	G-615	SCHOOL OF INFANTRY	7TH ST	B-2	REAR END OUTSIDE SPIGOT
MCAS	508	G-540	SMALL BRICK BLDG	C ST	A-2	FRONT OUTSIDE UNDER STAIR
MCAS	509	G-520	SMALL BRICK BLDG	C ST	A-2	FRONT OUTSIDE UNDER STAIR
MCAS	510	TC-474	METAL BLDG	G ST	A-2	INSIDE ON RIGHT
MCAS	511	TC-774	METAL BLDG	G ST	B-2	INSIDE REAR RIGHT
MCAS	512	G-560	SNCO CLUB	E ST	A-2	FRONT OUTSIDE BY DOOR
MCAS	513	TC-842	WPS COMPANY	D ST	B-2	INSIDE AT WASH RACK
MCAS	514	TC-1062		10TH ST	B-2	FRONT OUTSIDE SPIGOT
MCAS	515	TC-830	CLEAN & PRESS SHOP	C ST	B-2	INSIDE LUNCH ROOM



SAMPLE SITING PLAN

04-67-041
USMC LEJEUNE--HADNOT POINT
COMMANDING GENERAL (AC/S FAC)
MARINE CORPS BASE
CAMP LEJEUNE NC 28542

FOR: HADNOT POINT
(NAME OF SYSTEM)

PWSID: 04-67-041
(SYSTEM IDENTIFICATION NUMBER)

ADDRESS: COMMANDING GENERAL
MARINE CORPS BASE, ATTN: AC/S EMD
CAMP LEJEUNE, NC 28542

DATE: _____

SUBMITTED BY: P.H. Raper/S. Miller

PLEASE ATTACH YOUR SAMPLE SITING PLAN AND MAIL TO:

N.C. Department of Environment, Health, and Natural Resources
Division of Environmental Health
Public Water Supply Section
Post Office Box 27687
Raleigh, North Carolina 27611-7687



MARINE CORPS BASE, CAMP LEJEUNE
 WATER SYSTEM SAMPLING LOCATIONS
 SAMPLE ID CODES
 HADNOT POINT WATER TREATMENT SYSTEM
 ID # 04-67-041

SYSTEM	LOCATION CODE	FACILITY #	FACILITY DESCRIPTION	STREET	MAP	SPIGOT LOCATION
HP	100	20	WATER TREATMENT PLANT	G ST	F-7	DISTRIBUTION PUMP
HP	101	H-58	HOUSE	BLACKWOOD RD	F-7	FRONT OUTSIDE SPIGOT
HP	102	H-63	HOUSE	BLACKWOOD RD	F-7	FRONT OUTSIDE SPIGOT
HP	103	H-23	HOUSE		F-6	BACK OUTSIDE SPIGOT
HP	104	H-14	MAINTENANCE BLDG	OLIVE ST	F-6	BACK OUTSIDE SPIGOT
HP	105	H-26	HOUSE	HOSPITAL DRIVE	F-6	FRONT OUTSIDE SPIGOT
HP	106	H-1	OLD HOSPITAL		F-6	RIGHT FRONT OUTSIDE
HP	107	H-19	HOUSE	CUTLER ST	F-6	LEFTSIDE OUTSIDE SPIGOT
HP	108	H-32	BARRACKS		F-7	BACK RIGHT OUTSIDE A/C
HP	109	122	MESS HALL	A ST	F-7	BACK BEHIND REFER-OUTSIDE
HP	110	HP-106	MESS HALL	A ST	F-7	BACK OUTSIDE SPIGOT
HP	111	18	FIRE STATION	MAIN SERVICE RD	F-7	FRONT OUTSIDE SPIGOT
HP	112	<u>HP-105</u>			F-7	LEFT OUTSIDE
HP	<u>113</u>	HP-121	CAREER PLANNER 8TH MARINE		F-7	SIDE OUTSIDE SPIGOT
HP	114	111		OFF C ST	F-7	SIDE FACING C ST
HP	115	37		VIRGINIA DARE DR	F-7	FRONT OUTSIDE SPIGOT
HP	116	89	BOWLING ALLEY	MOLLY PITCHER RD	F-8	FRONT OUTSIDE SPIGOT
HP	117	63	LIBRARY	FACES LUCY BREWER AVE	F-8	FRONT OUTSIDE SPIGOT
HP	118	9	MESS HALL	POST LN	F-7	BACK OUTSIDE SPIGOT
HP	119	6		FACES MAIN SERVICE RD	F-7	BACK CENTER BY DOOR
HP	120	4	AREA EXCHANGE	POST LN	F-7	BACK OUTSIDE SPIGOT
HP	121	206	2ND RADIO SUPPLY	D ST	F-7	BACK OUTSIDE SPIGOT
HP	122	HP-285	BARRACKS	FACING SMITH ST	F-7	FRONT FACING SMITH ST
HP	123	223		F ST	G-7	BACK CENTER OUTSIDE
HP	124	211	MESS HALL	F ST	F-7	BACK RIGHT SIDE BY A/C
HP	125	201	GYM	F ST	F-7	BACK OUTSIDE SPIGOT
HP	126	322	NO WATER 6/27/95	G ST	F-7	BACK OUTSIDE SPIGOT
HP	127	312		G ST	G-7	CENTER REAR OUTSIDE
HP	128	2	2nd FSSG HEADQUARTERS	JULIAN C. SMITH RD	G-7	FRONT LEFT SIDE
HP	129	318	OLD H STYLE BARRACKS	FACES HOLCOMB BLVD	G-7	CENTER REAR OUTSIDE
HP	130	323	OLD H STYLE BARRACKS	FACES HOLCOMB BLVD	G-7	CENTER REAR OUTSIDE
HP	131	309	OLD H STYLE BARRACKS	FACES HOLCOMB BLVD	G-7	CENTER REAR OUTSIDE
HP	131	309	OLD H STYLE BARRACKS	FACES HOLCOMB BLVD	G-7	CENTER REAR OUTSIDE
HP	132	325	MESS HALL	H ST	G-7	RIGHT REAR OUTSIDE
HP	133	317		H ST	G-7	FRONT OUTSIDE SPIGOT
HP	134	408	MESS HALL	I ST	G-7	FRONT OUTSIDE SPIGOT
HP	135	425	CLUB	MAIN SERVICE ROAD	G-8	LEFT REAR OUTSIDE
HP	136	16	CHAPEL	MAIN SERVICE ROAD	G-8	REAR OUTSIDE SPIGOT
HP	137	407		L STREET	G-8	FRONT CENTER OUTSIDE
HP	138	417		L ST	G-7	REAR CENTER OUTSIDE
HP	139	522			G-7	FRONT OUTSIDE
HP	140	HP-510	NEW BARRACKS	O ST	G-8	BY ROOM 110 OUTSIDE
HP	141	HP-507	NEW BARRACKS	FACES N ST	G-8	LEFTSIDE DOOR 108 OUTSIDE
HP	142	510		FACES N ST, ACCESS M ST	G-8	FRONT CENTER OUTSIDE
HP	143	500	GYM	FACES MAIN SERVICE RD	G-8	FRONT OUTSIDE SPIGOT
HP	144	503		FACES N ST	G-8	FRONT OUTSIDE SPIGOT
HP	145	HP-504	LAV BARRACKS	O ST	G-8	SPIGOT ON RIGHT SIDE
HP	146	1854	MAINTENANCE BLDG	DUNCAN ST	G-8	FRONT RIGHT SIDE OUTSIDE
HP	147	1860	MAINTENANCE BLDG	MAIN SERVICE RD	G-8	REAR OUTSIDE SPIGOT
HP	148	1880	MAINTENANCE BLDG	LOUIS RD	G-8	FRONT OUTSIDE SPIGOT



MARINE CORPS BASE, CAMP LEJEUNE
 WATER SYSTEM SAMPLING LOCATIONS
 SAMPLE ID CODES
 HADNOT POINT WATER TREATMENT SYSTEM
 ID # 04-67-041

SYSTEM	LOCATION CODE	FACILITY #	FACILITY DESCRIPTION	STREET	MAP	SPIGOT LOCATION
HP	149	1780	MAINTENANCE BLDG	DUNCAN ST	G-8	FRONT CENTER OUTSIDE
HP	150	1771	MAINTENANCE BLDG	LOUIS RD	G-8	RIGHT OUTSIDE SPIGOT
HP	151	S-1786	WASH RACK BY BLDG 1775	GUM ST	G-8	WASH RACK
HP	152	1701	ELECTRIC MAINTENANCE BLDG	HAMMOND RD	F-8	INSIDE GATE ON RIGHT
HP	153	1601	CEMENT WAREHOUSES	FACING EAST RD	F-8	REAR OUTSIDE SPIGOT
HP	154	1611	EXCHANGE PARTS BLDG	WEST RD	F-8	SPIGOT BY RENT-A-CAR OFF
HP	155	896	HOSTESS HOUSE	HOLCOMB BLVD	F-8	BY ROOM 113 LEFT OUTSIDE
HP	156	1400	FIRE STATION	DOGWOOD	F-8	FRONT OUTSIDE SPIGOT
HP	157	1300	ICE PLANT	WEST RD	F-8	BACK OUTSIDE SPIGOT
HP	158	1502		GIBB RD	F-8	REAR LEFT OUTSIDE
HP	159	1403		DOGWOOD	F-8	FRONT OUTSIDE SPIGOT
HP	160	1202	BASE MAINTENANCE	EAST RD	F-8	OUTSIDE CORNER BY CARPENT
HP	161	1102	METAL BLDG	GIBB RD	F-8	IN LOT OUTSIDE ELECT DIST
HP	162	S1423	CAR WASH	MICHAEL RD	F-8	WASH RACK BTN 1407 & 1408
HP	163	1340	BARRACKS	CEDAR SST	F-8	REAR OUTSIDE BY RM 106
HP	164	1209	MESS HALL	LOUIS RD	F-8	REAR OUTSIDE SPIGOT
HP	165	1323	NEW BLDG	FRANKLIN ST	F-8	FRONT OUTSIDE SPIGOT
HP	166	1140	BARRACKS	BIRCH ST	F-8	FRONT OUTSIDE BY RM 1151
HP	167	1005	PUBLIC WORKS	MICHAEL RD	F-8	FRONT OUTSIDE SPIGOT
HP	168	1041	BRIG	FRANKLIN ST	F-9	FRONT OUTSIDE SPIGOT
HP	169	908	WASH RACK	MICHAEL RD	F-9	WASH RACK BY BLDG 908
HP	170	1115			F-8	FRONT OUTSIDE SPIGOT
HP	171	1203		HAMMOND RD	F-8	OUTSIDE SPIGOT
HP	172	125		SETH-WILLIAN RD.	F-8 F-7	SETH-WILLIAM RD
HP	173	H-15A			F-8	
HP	174	320				JULIAN C. SMITH RD
HP	175	316				HOLCOMB BOULEVARD
HP	176	520		JULIAN C. SMITH	G-8	
HP	177	540		JULIAN C. SMITH	G-7	
HP	178	215		G STREET	F-8	
HP	179	321		H STREET	F-8	
HP	180	327		H STREET		
HP	201	HP-934	GAS CHAMBER	SNEADS FERRY RD	F-9	FRONT OUTSIDE SPIGOT
HP	202	FC-40	MAINTENANCE BLDG	SNEADS FERRY RD	G-9	FRONT OUTSIDE SPIGOT
HP	203	FC-50	ELECT MAINTENANCE BLDG	SNEADS FERRY RD	G-9	REAR OUTSIDE SPIGOT
HP	204	FC-100	MSSG ENGINEERING PLT	MAIN SERVICE RD	G-9	LEFT OUTSIDE SPIGOT
HP	205	FC-255	MOTOR TRANSPORT	MAIN SERVICE RD	G-9	CENTER FRONT OUTSIDE
HP	206	FC-305	NEW BARRACKS	CREEK RD	H-9	RIGHT OUTSIDE SPIGOT
HP	207	FC-365		GONZALEZ BLVD	H-9	REAR OUTSIDE BY MIDDLE
HP	208	FC-413	2ND FORCE RECON COMPANY	CONNOR ST	H-8	BEHIND A/C OUTSIDE
HP	209	FC-420	MESS HALL	GONZALEZ BLVD	H-8	REAR LEFT OUTSIDE
HP	210	FC-412	BEACH & TERMINAL OPS CO	REASONER ST	H-8	LEFT OUTSIDE BEHIND A/C
HP	211	FC-520		REASONER ST	H-8	FRONT RIGHT OUTSIDE
HP	212	FC-574	ALPHA & BRAVO CO		H-8	FRONT RIGHT OUTSIDE
HP	213	FC-540	MESS HALL	GONZALEZ BLVD	H-8	
HP	214	FC-571	BARRACKS		H-8	FRONT OUTSIDE SPIGOT
HP	215	FC-560	ELECTRONIC MAINT. BLDG	GONZALEZ BLVD	H-8	LEFT FRONT OUTSIDE
HP	216	FC-400	HQ & SERVICE BN	FACES H M SMITH BLVD	H-8	FRONT RIGHT OUTSIDE
HP	217	FC-425	EXCHANGE	FACES GONZALEZ BLVD	H-8	BACK OUTSIDE CORNER
HP	218	FC-312	BEHIND POST OFFICE	FACES GONZALEZ BLVD	H-8	REAR
HP	219	FC-332	BOWLING ALLEY	HM SMITH BLVD	H-8	FRONT RIGHT OUTSIDE



MARINE CORPS BASE, CAMP LEJEUNE
WATER SYSTEM SAMPLING LOCATIONS
SAMPLE ID CODES
HADNOT POINT WATER TREATMENT SYSTEM
ID # 04-67-041

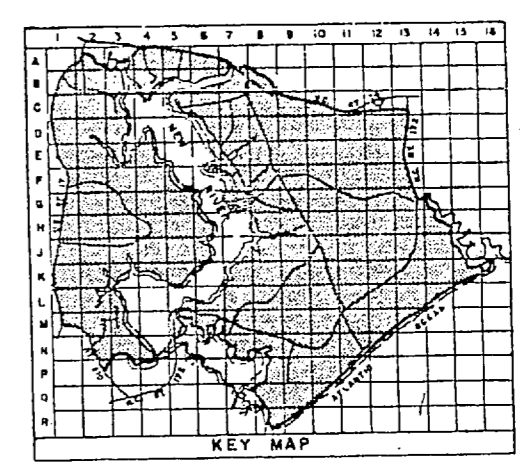
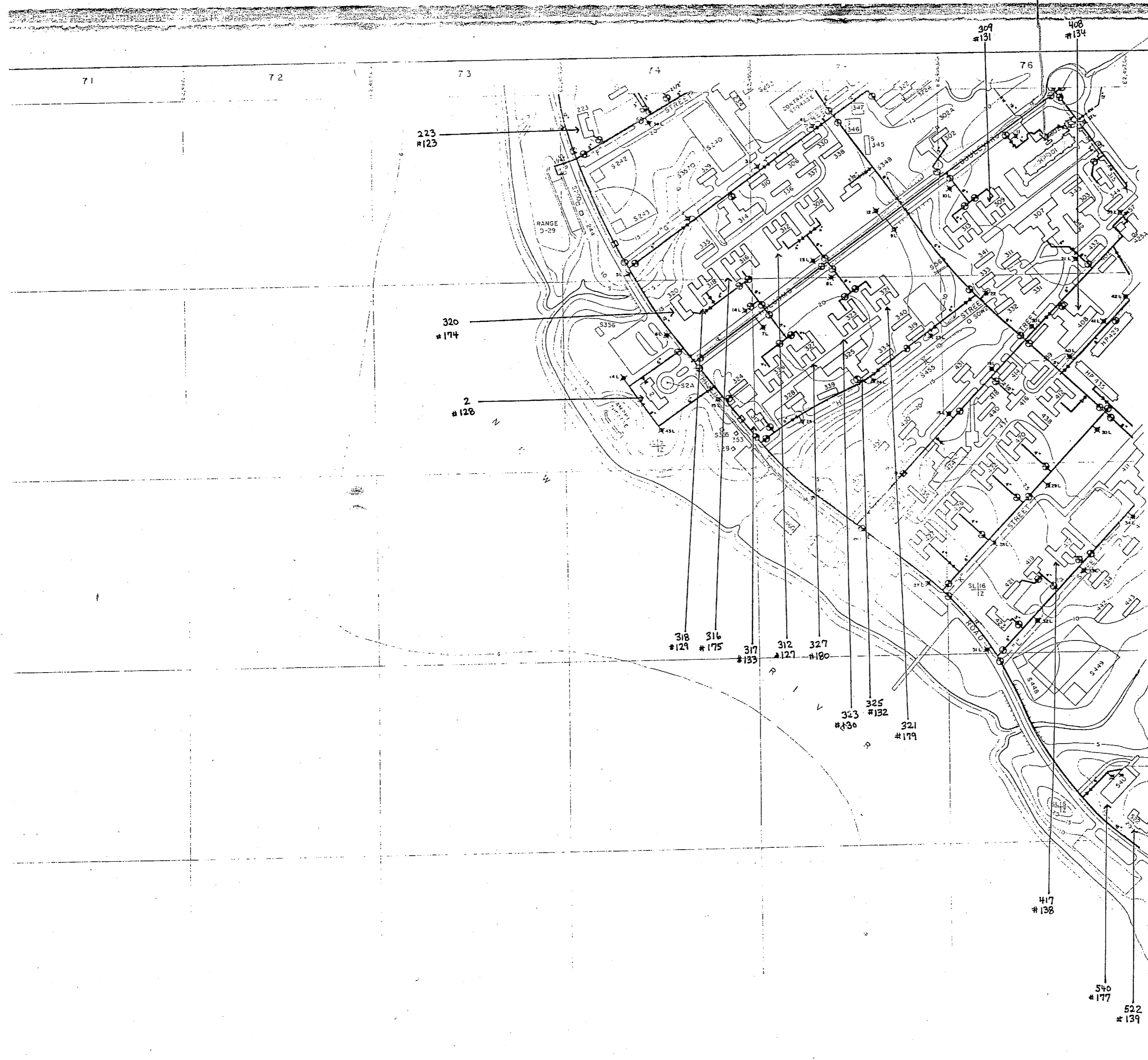
SYSTEM	LOCATION CODE	FACILITY #	FACILITY DESCRIPTION	STREET	MAP	SPIGOT LOCATION
HP	220	FC-301	ARMORY	BARKER ST	G-9	RIGHT FRONT OUTSIDE





15

HP301
#181

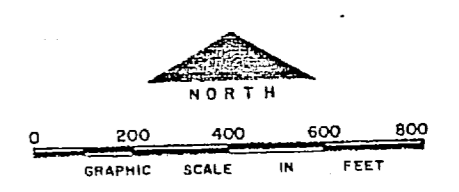


LEGEND


- BUILDINGS AND STRUCTURES
- ROADS AND HIGHWAYS
- ROADS (Unpaved)
- 5' CONTOUR (Source - USGS Maps)
- HELICOPTER LANDING ZONE
- 6" DIA. (INTERNAL) 8' CT. POTABLE WATER MAIN
- RAW WATER MAIN
- VALVE
- AIR RELEASE VALVE
- FIRE HYDRANT

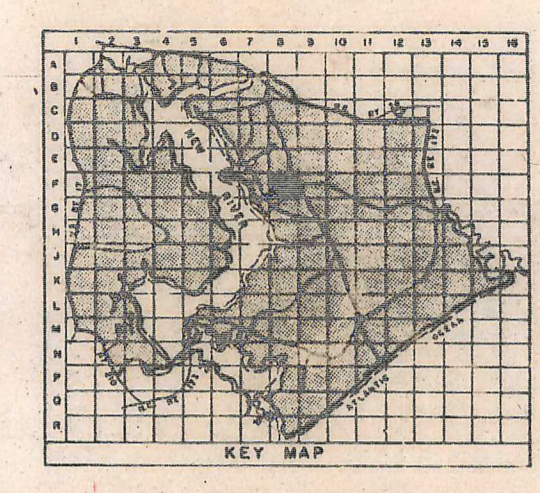
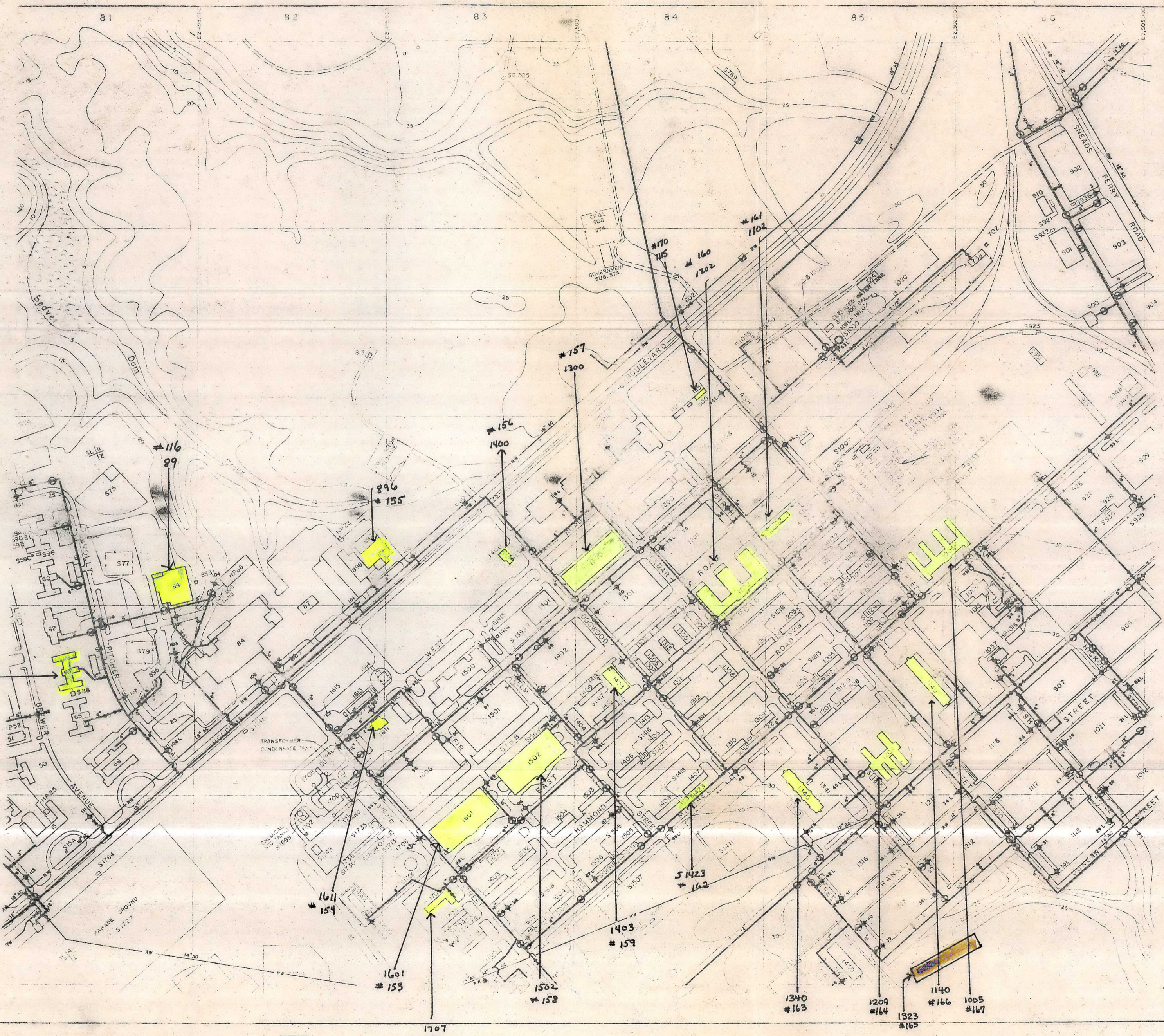
MATERIALS OF CONSTRUCTION
AC-ASTROCEMENT

NOTES:
ALL WATER MAINS ARE CAST IRON UNLESS NOTED OTHERWISE.




NO.	DESCRIPTION OF REVISION	DATE	INT.
DEPARTMENT OF THE NAVY MARINE CORPS BASE CAMP LEJEUNE, NORTH CAROLINA			
WATER DISTRIBUTION SYSTEM EXISTING CONDITIONS			
DATE	SCALE	GRAPHIC	SHEET G-7 OF 73
APPROVED / DATE			





- LEGEND**
- BUILDINGS AND STRUCTURES
 - ROADS AND HIGHWAYS
 - ROADS (Unimproved)
 - FENCE
 - 5' CONTOUR (Source - USGS Maps)
 - HELICOPTER LANDING ZONE
 - SWAMP OR MARSH
 - POST INDICATOR VALVE
 - POTABLE WATER MAIN
 - RAW WATER MAIN
 - VALVE
 - AIR RELEASE VALVE
 - FIRE HYDRANT
 - WATER WELL
 - ELEVATED STORAGE TANK
 - WATER METER
 - CAPPED MAIN
 - MATERIALS OF CONSTRUCTION
 - AC-ABESTOS CEMENT
- ALL WATER MAINS ARE CAST IRON - UNLESS NOTED OTHERWISE.



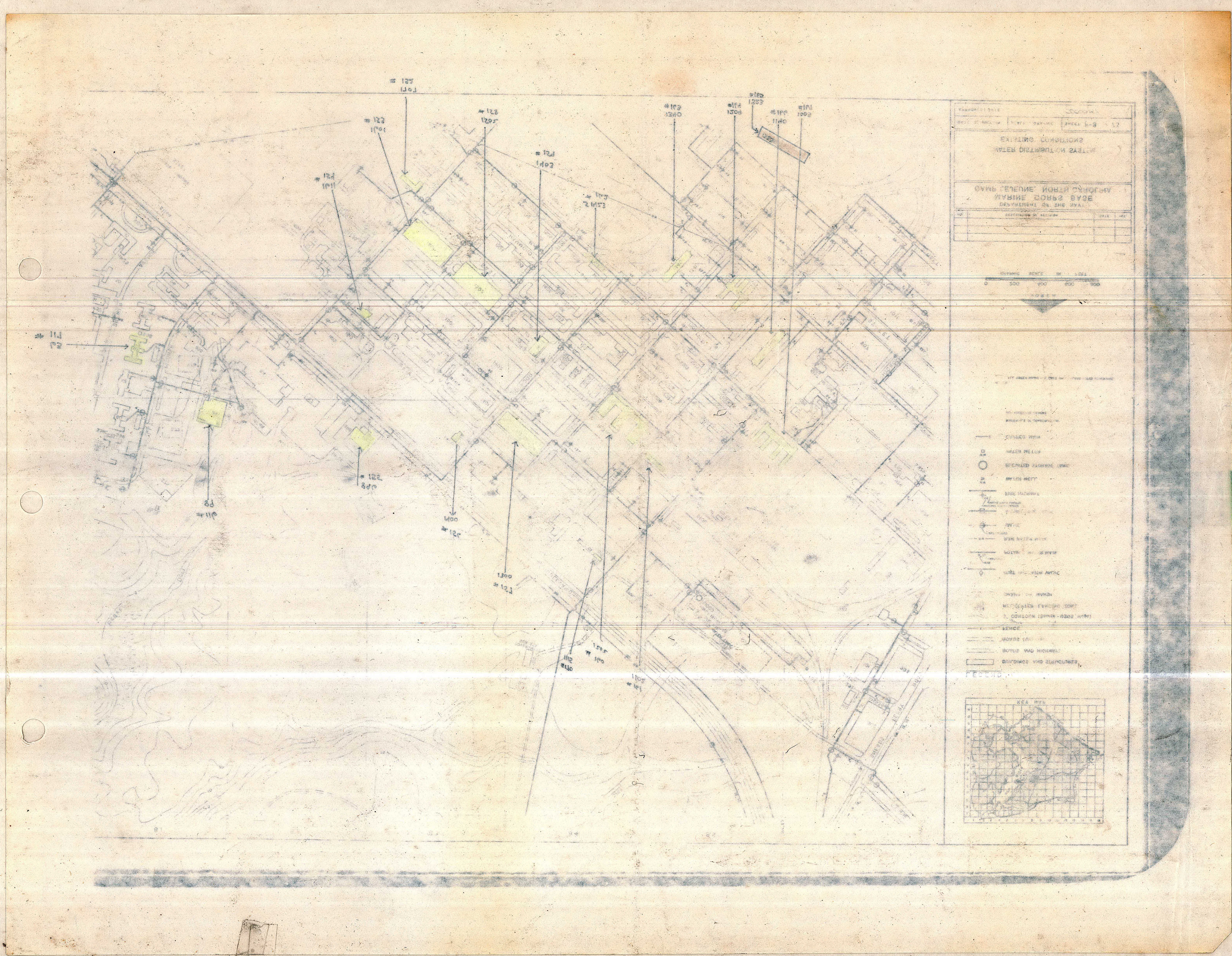
NO.	DESCRIPTION OF REVISION	DATE	INT.

DEPARTMENT OF THE NAVY
MARINE CORPS BASE
CAMP LEJEUNE, NORTH CAROLINA


WATER DISTRIBUTION SYSTEM
EXISTING CONDITIONS

DATE 31 JULY 64 SCALE GRAPHIC SHEET F-8 OF 73
APPROVED / DATE CCCC157

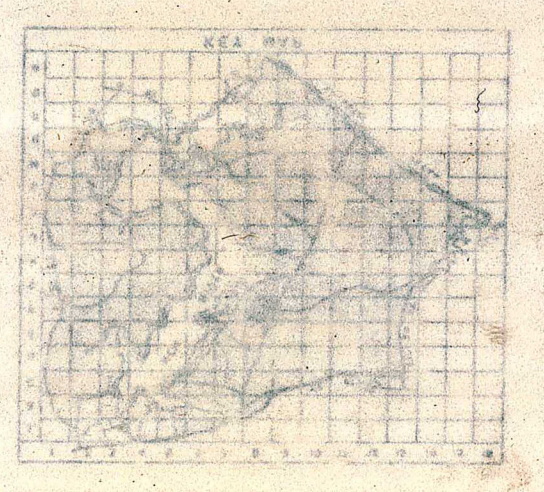
S 1423
102



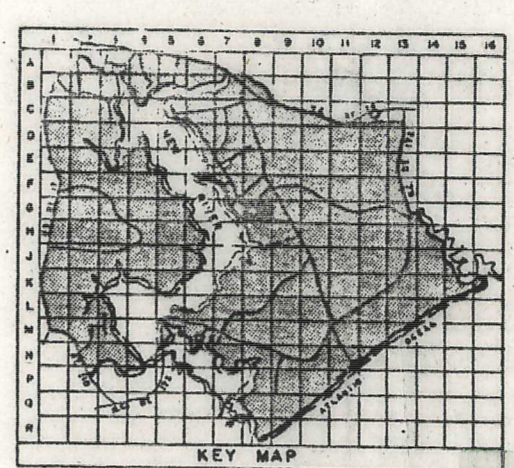
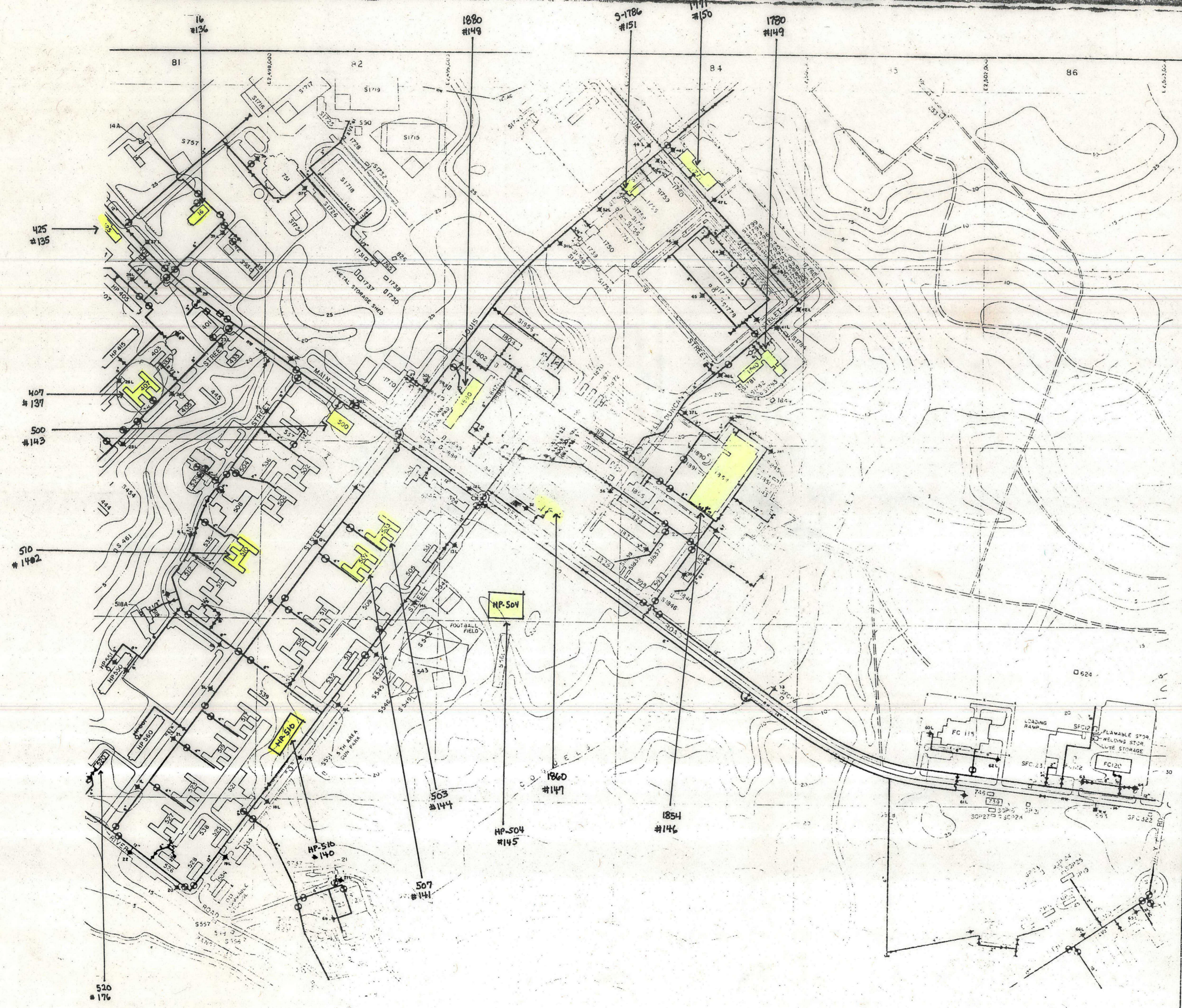
ТЕМАТИКА РАБОТЫ
НАИМЕНОВАНИЕ РАЙОНА
НАИМЕНОВАНИЕ УЛИЦЫ
НАИМЕНОВАНИЕ ДОМА
НАИМЕНОВАНИЕ КВАРТИРЫ
НАИМЕНОВАНИЕ КОМНАТЫ



- УЛИЦА
- ДОРОГА
- ПРОХОД
- КВАРТИРА
- КОМНАТА
- ПОДЪЕЗД
- ЛЮК
- СЧЕТЧИК
- ВОД
- КАНАЛИЗАЦИЯ
- ЭЛЕКТРИКА
- ТЕПЛОТРАНСМАСШТАБ
- ОТКАТЫ
- ВЫСОТА
- УРОВЕНЬ ВОДЫ
- ПРОФИЛЬ
- УГОЛ
- ДИНАМИКА
- СТАТИКА
- ДЕФОРМАЦИЯ
- ПОВРЕЖДЕНИЯ
- СРЕДСТВА ЗАЩИТЫ




185



- LEGEND**
- BUILDINGS AND STRUCTURES
 - ROADS AND HIGHWAYS
 - ROADS (Unpaved)
 - - - FENCE
 - 5' CONTOUR (Source - USGS Maps)
 - SWAMP OR MARSH
-
- POTABLE WATER MAIN
 - RAW WATER MAIN
 - VALVE
 - FIRE HYDRANT
 - WATER WELL
 - ELEVATED STORAGE TANK
 - POST INDICATOR VALVE
 - AIR RELEASE VALVE

MATERIALS OF CONSTRUCTION
 AC - PORTLAND CEMENT
 SI - SQUARES FROM

NOTES:
 ALL WATER MAINS ARE CAST IRON UNLESS NOTED OTHERWISE.




DESCRIPTION OF REVISION		DATE (M/Y)
NO.		
DEPARTMENT OF THE NAVY MARINE CORPS BASE CAMP LEJEUNE, NORTH CAROLINA		
WATER DISTRIBUTION SYSTEM EXISTING CONDITIONS		
DATE 31 JUL 73	SCALE GRAPHIC	SHEET 6-8 OF 73
APPROVED DATE		


5-1786
151

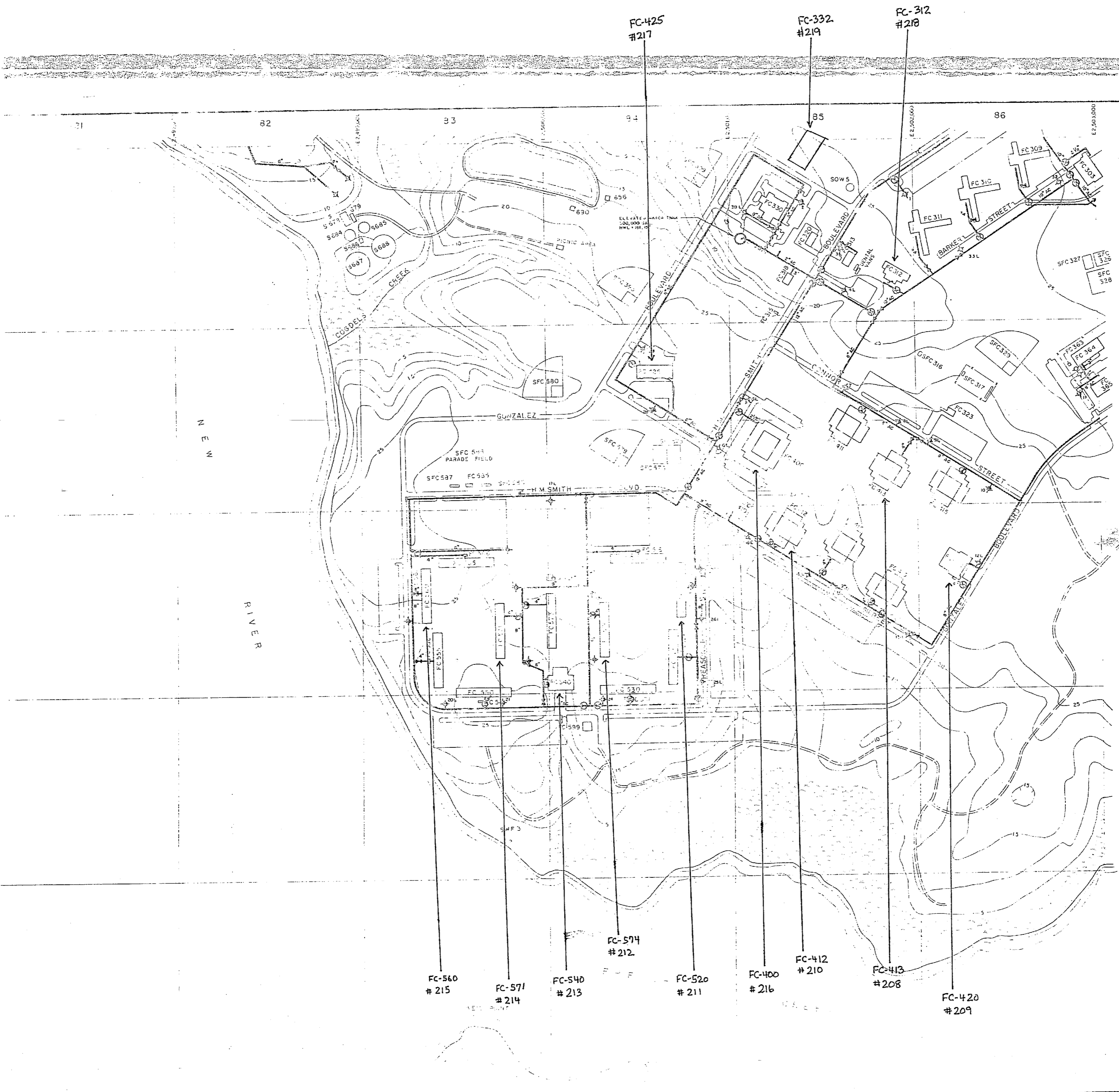


GENERAL NOTES
1. ALL WORK SHALL BE IN ACCORDANCE WITH THE LATEST EDITIONS OF THE BUILDING CODES AND SPECIFICATIONS.
2. THE CONTRACTOR SHALL BE RESPONSIBLE FOR OBTAINING ALL NECESSARY PERMITS AND APPROVALS.
3. THE CONTRACTOR SHALL MAINTAIN ACCESS TO ALL ADJACENT PROPERTIES AT ALL TIMES.
4. THE CONTRACTOR SHALL PROTECT ALL EXISTING UTILITIES AND STRUCTURES.
5. THE CONTRACTOR SHALL MAINTAIN ADEQUATE SAFETY MEASURES THROUGHOUT THE PROJECT.
6. THE CONTRACTOR SHALL SUBMIT ALL SHOP DRAWINGS AND MATERIAL SAMPLES FOR APPROVAL PRIOR TO INSTALLATION.
7. THE CONTRACTOR SHALL MAINTAIN ACCURATE RECORD DRAWINGS THROUGHOUT THE PROJECT.
8. THE CONTRACTOR SHALL BE RESPONSIBLE FOR THE PROTECTION AND REPAIR OF ALL ADJACENT PROPERTIES.
9. THE CONTRACTOR SHALL MAINTAIN ADEQUATE RECORD DRAWINGS THROUGHOUT THE PROJECT.
10. THE CONTRACTOR SHALL BE RESPONSIBLE FOR THE PROTECTION AND REPAIR OF ALL ADJACENT PROPERTIES.



- 1. EXISTING BUILDING
- 2. EXISTING WALL
- 3. EXISTING WINDOW
- 4. EXISTING DOOR
- 5. EXISTING ROOF
- 6. EXISTING FLOOR
- 7. EXISTING CEILING
- 8. EXISTING STAIR
- 9. EXISTING ELEVATOR
- 10. EXISTING UTILITY
- 11. EXISTING LANDSCAPE
- 12. EXISTING SITE
- 13. EXISTING ROAD
- 14. EXISTING DRIVE
- 15. EXISTING PARKING
- 16. EXISTING DRIVEWAY
- 17. EXISTING SIDEWALK
- 18. EXISTING CURB
- 19. EXISTING DRIVEWAY
- 20. EXISTING DRIVEWAY

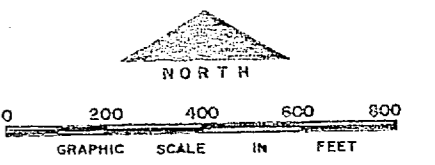




- LEGEND**
- BUILDINGS AND STRUCTURES
 - ROADS AND HIGHWAYS
 - ROADS (Unpaved)
 - FENCE
 - 5' CONTOUR (Source - USGS Maps)
 - SWAMP OR MARSH
 - POTABLE WATER MAIN
 - VALVE
 - POST INDICATOR VALVE
 - FIRE HYDRANT
 - ELEVATED STORAGE TANK

MATERIALS OF CONSTRUCTION
AC - ASBESTOS CEMENT

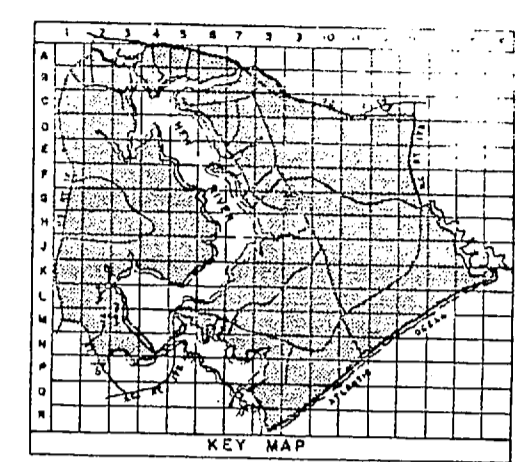
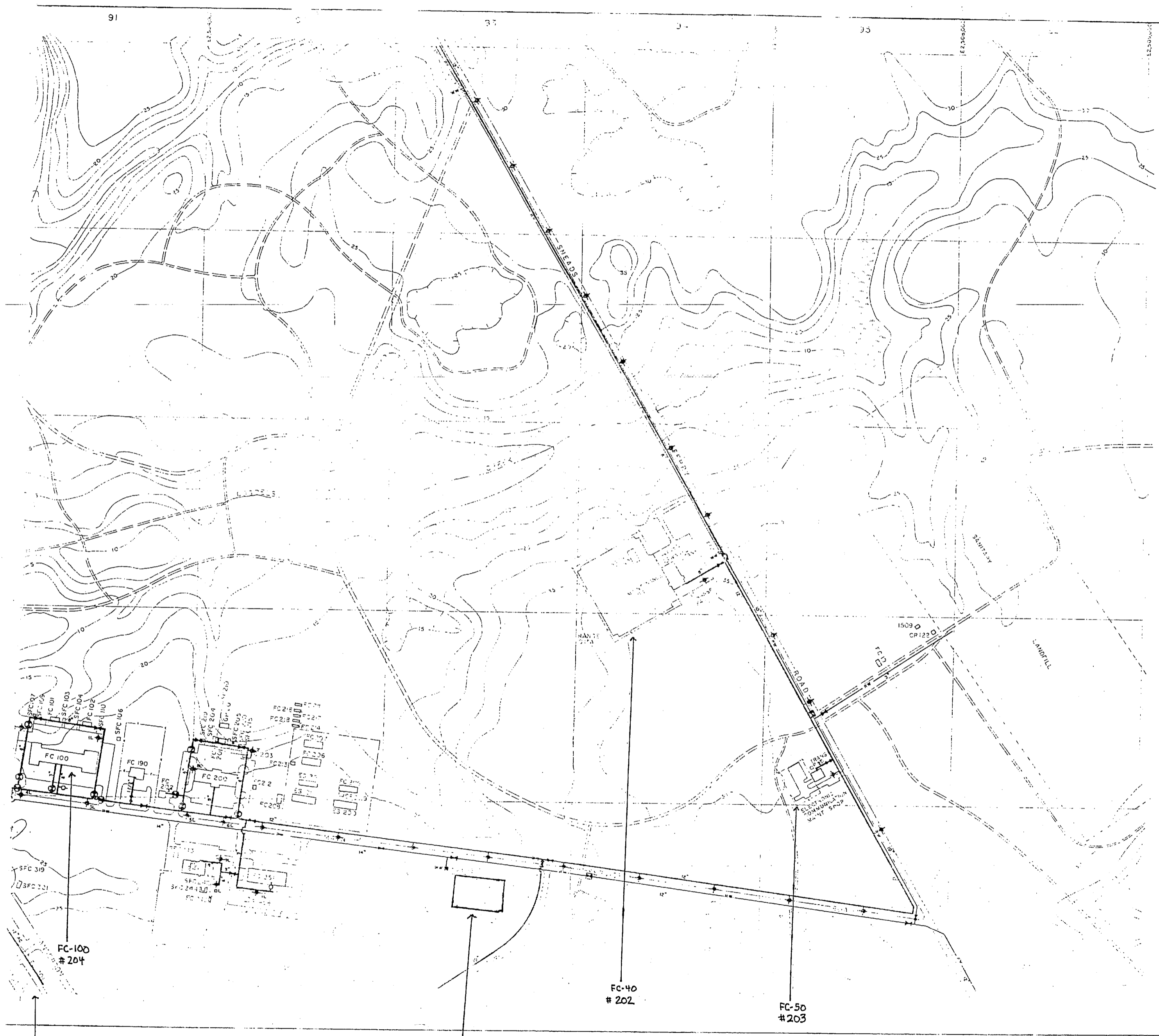
NOTES:
ALL WATER MAINS ARE CAST IRON UNLESS NOTED OTHERWISE.



NO.	DESCRIPTION OF REVISION	DATE	INT.
DEPARTMENT OF THE NAVY MARINE CORPS BASE CAMP LEJEUNE, NORTH CAROLINA			
WATER DISTRIBUTION SYSTEM EXISTING CONDITIONS			
DATE: 31 JULY 84	SCALE: GRAPHIC	SHEET H-B OF 73	
APPROVED: DATE			



Handwritten text at the bottom of the page, possibly a signature or date, including the characters "1911".



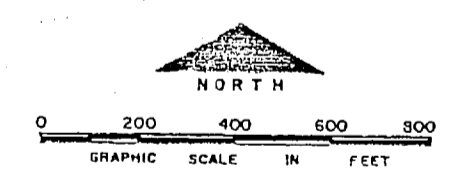
LEGEND

- ▭ BUILDINGS AND STRUCTURES
- ══ ROADS AND HIGHWAYS
- - - ROADS (Unpaved)
- - - FENCE
- - - 5' CONTOUR (Source - USGS Maps)
- ▭ SWAMP OR MARSH

- POTABLE WATER MAIN
- RAW WATER MAIN
- VALVE
- POST INDICATOR VALVE
- ⊕ FIRE HYDRANT
- ⊕ WATER WELL
- ⊕ AIR RELEASE VALVE

MATERIALS OF CONSTRUCTION
AC - ASPHALT CEMENT

NOTES:
ALL WATER MAINS ARE CAST IRON UNLESS NOTED OTHERWISE.



NO.	DESCRIPTION OF REVISION	DATE	INT.
DEPARTMENT OF THE NAVY MARINE CORPS BASE CAMP LEJEUNE, NORTH CAROLINA			
WATER DISTRIBUTION SYSTEM EXISTING CONDITIONS			
DATE 31 MAY 64	SCALE GRAPHIC	SHEET 0-3	OF 73
APPROVED / DATE			

FC-100
204

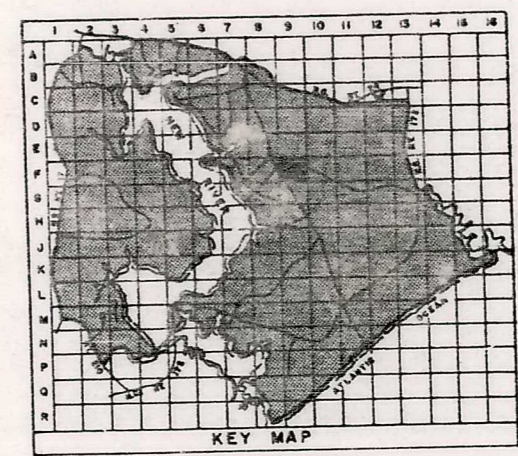
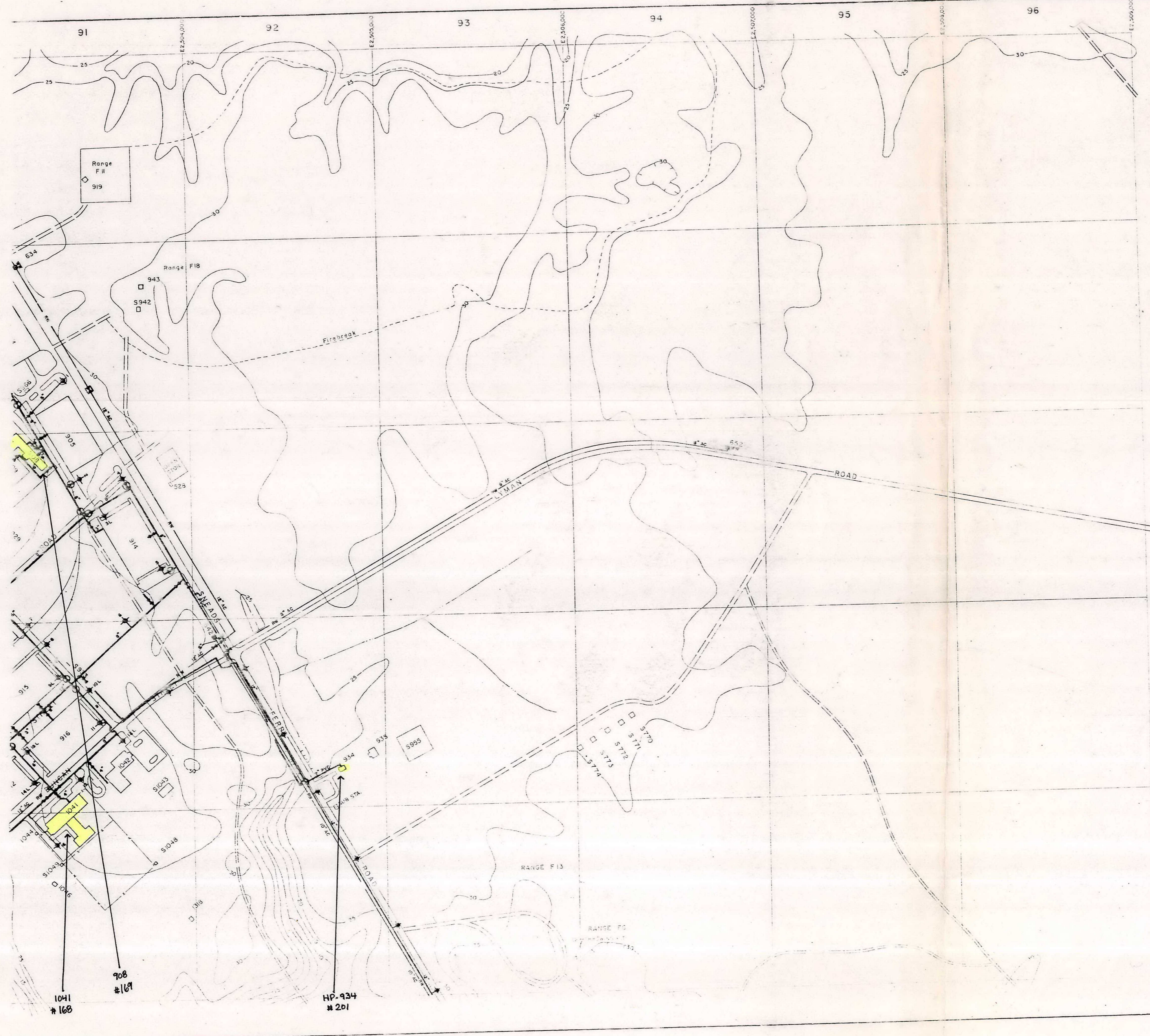
FC-301
220

FC-255
205

FC-40
202

FC-50
203

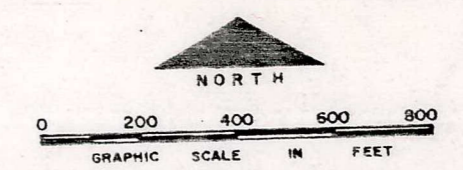




- LEGEND**
- BUILDINGS AND STRUCTURES
 - ROADS AND HIGHWAYS
 - ROADS (Unpaved)
 - - - FENCE
 - 5' CONTOUR (Source-USGS Maps)
 - POTABLE WATER MAIN
 - RAW WATER MAIN
 - VALVE
 - AIR RELEASE VALVE
 - ⊕ VALVE LOCATOR
 - ⊕ FIRE HYDRANT
 - ⊕ WATER WELL

MATERIALS OF CONSTRUCTION
AC-ARMBYTES CEMENT

NOTES:
ALL WATER MAINS ARE CAST IRON UNLESS NOTED OTHERWISE.



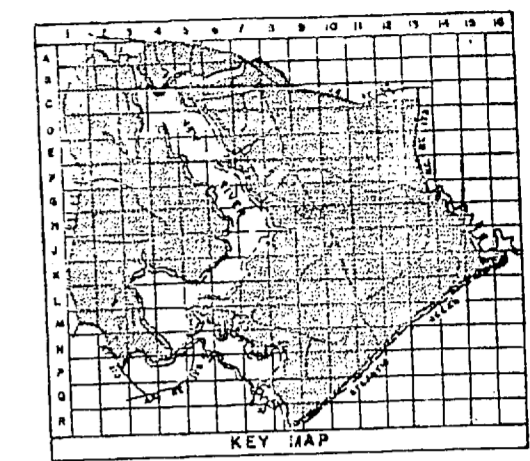
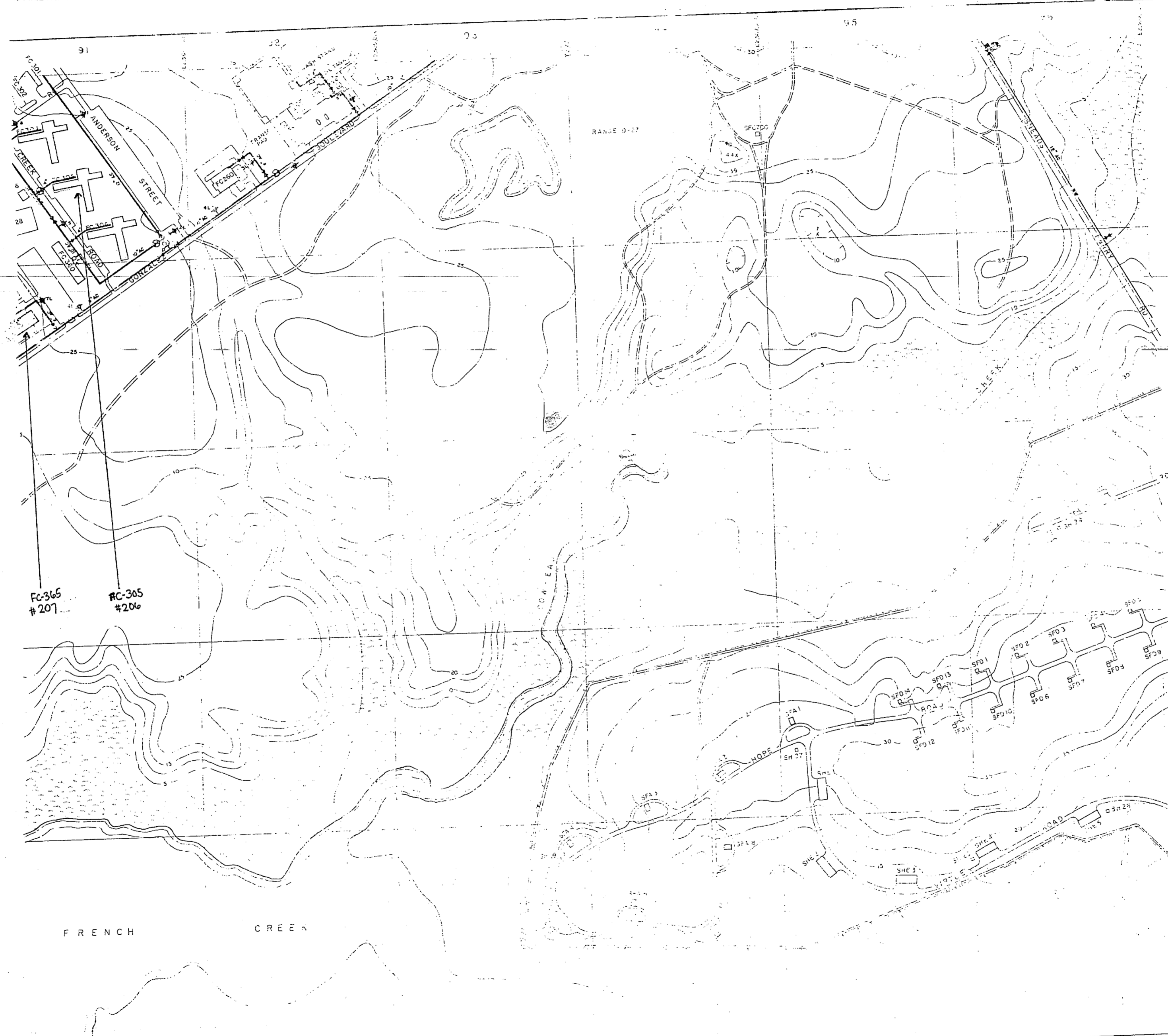
NO.	DESCRIPTION OF REVISION	DATE	INT.

DEPARTMENT OF THE NAVY
MARINE CORPS BASE
CAMP LEJEUNE, NORTH CAROLINA

WATER DISTRIBUTION SYSTEM
EXISTING CONDITIONS

DATE 31 JULY 74 SCALE GRAPHIC SHEET F-9 OF 73
APPROVED / DATE

HP
934
201

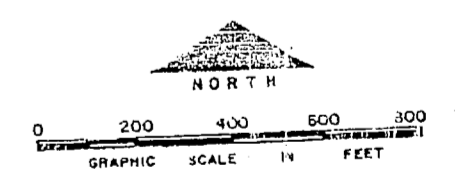


- LEGEND**
- BUILDINGS AND STRUCTURES
 - ROADS AND HIGHWAYS
 - ROADS (Unpaved)
 - FENCE
 - 5' CONTOUR (Source - USGS Maps)
 - SWAMP OR MARSH

- POTABLE WATER MAIN
- VALVE
- POST INDICATOR VALVE
- FIRE HYDRANT
- WATER WELL

MATERIALS OF CONSTRUCTION
 ALL STRUCTURE CEMENT

NOTES
 ALL WATER MAINS UP LAST UNLESS NOTED OTHERWISE.



NO.	DESCRIPTION OF REVISION	DATE	BY

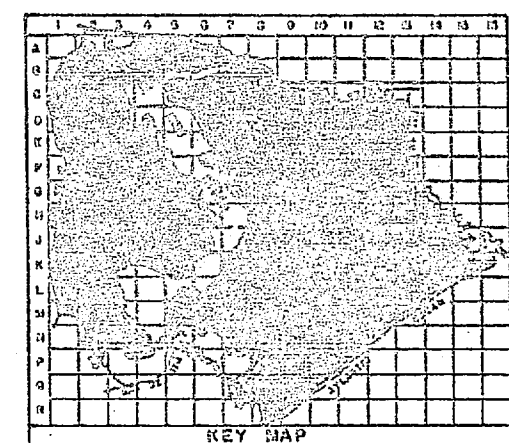
DEPARTMENT OF THE NAVY
 MARINE CORPS BASE
 CAMP LEJEUNE, NORTH CAROLINA

WATER DISTRIBUTION SYSTEM
 EXISTING CONDITIONS

DATE 31 JULY 64 SCALE GRAPHIC SHEET 11-3 OF 7-3

APPROVED: [Signature] [Signature]



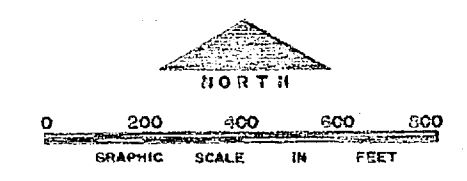


LEGEND

- BUILDINGS AND STRUCTURES
- ROADS AND HIGHWAYS
- ROADS (Unpaved)
- FENCE
- 5' CONTOUR (Source—USGS Maps)
- HELICOPTER LANDING ZONE
- RESERVATION BOUNDARY
- SWAMP OR MARSH
- POTABLE WATER MAIN
- RAW WATER MAIN
- VALVE
- FIRE HYDRANT
- WATER WELL

MATERIALS OF CONSTRUCTION
AC - ASPHALT CEMENT

NOTES:
ALL WATER MAINS ARE CAST IRON UNLESS NOTED OTHERWISE.



NO.	DESCRIPTION OF REVISION	DATE	INT.

DEPARTMENT OF THE NAVY
MARINE CORPS BASE
CAMP LEJEUNE, NORTH CAROLINA

WATER DISTRIBUTION SYSTEM
EXISTING CONDITIONS

DATE 31 JULY 64 SCALE: GRAPHIC SHEET A-4 OF 73

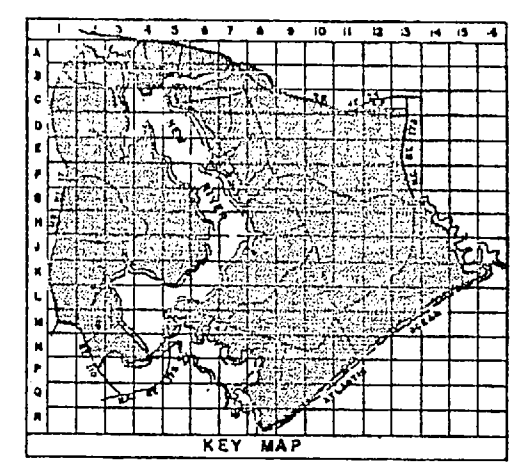
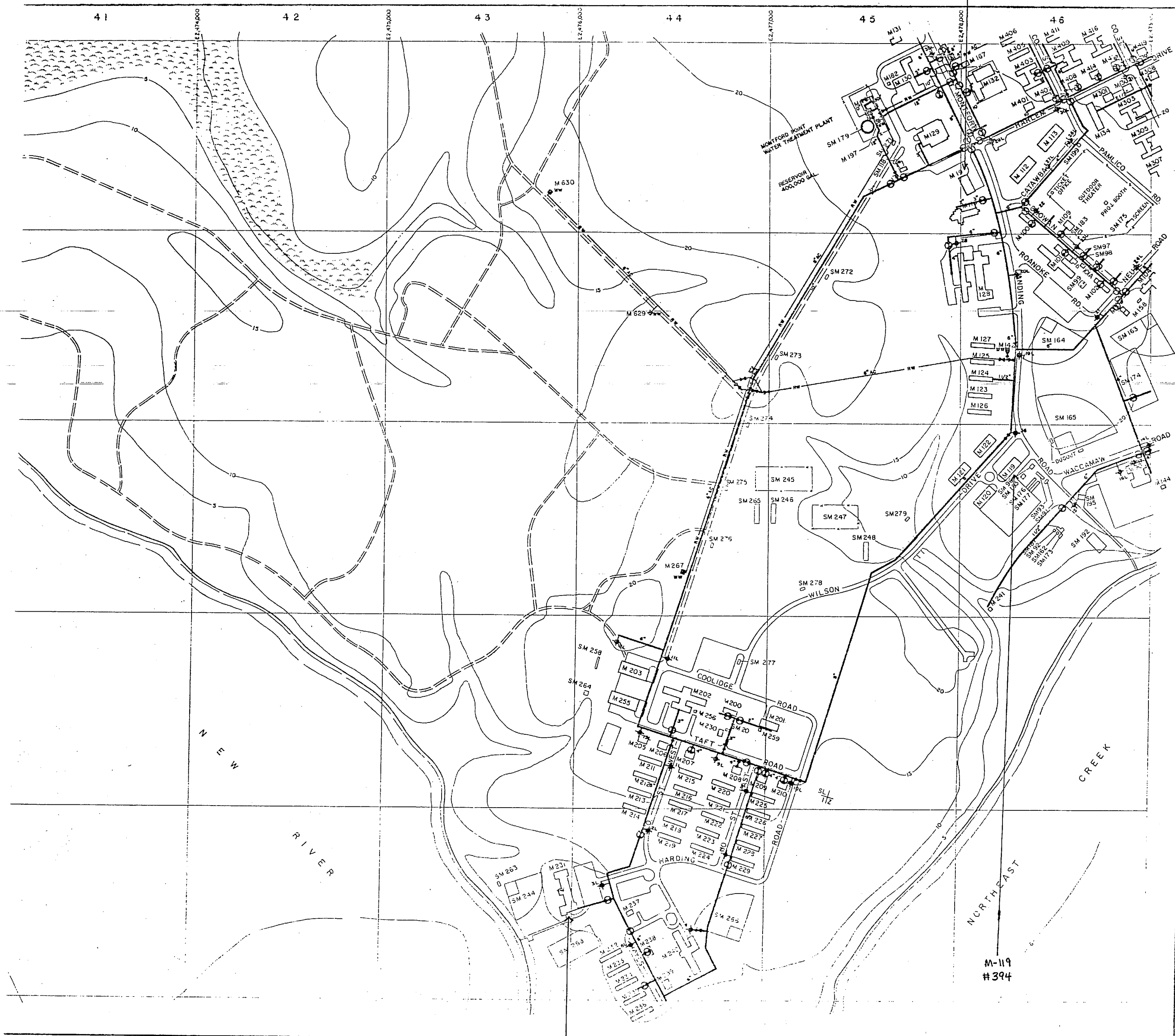
APPROVED / DATE 0000128

Vertical line of text or a column header, possibly containing a date or reference number.

(

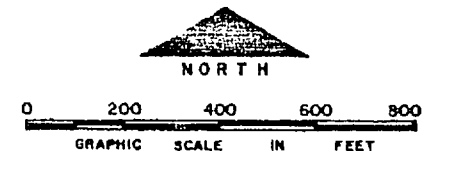
(

(



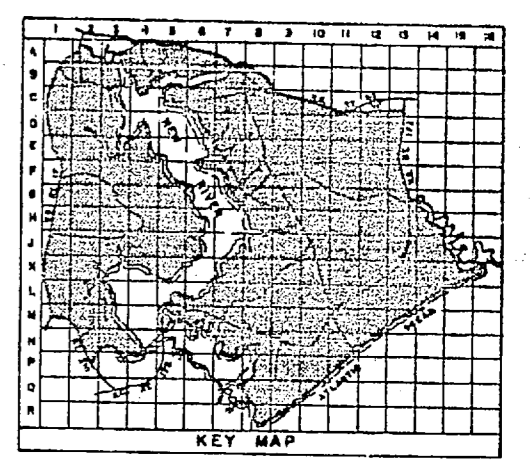
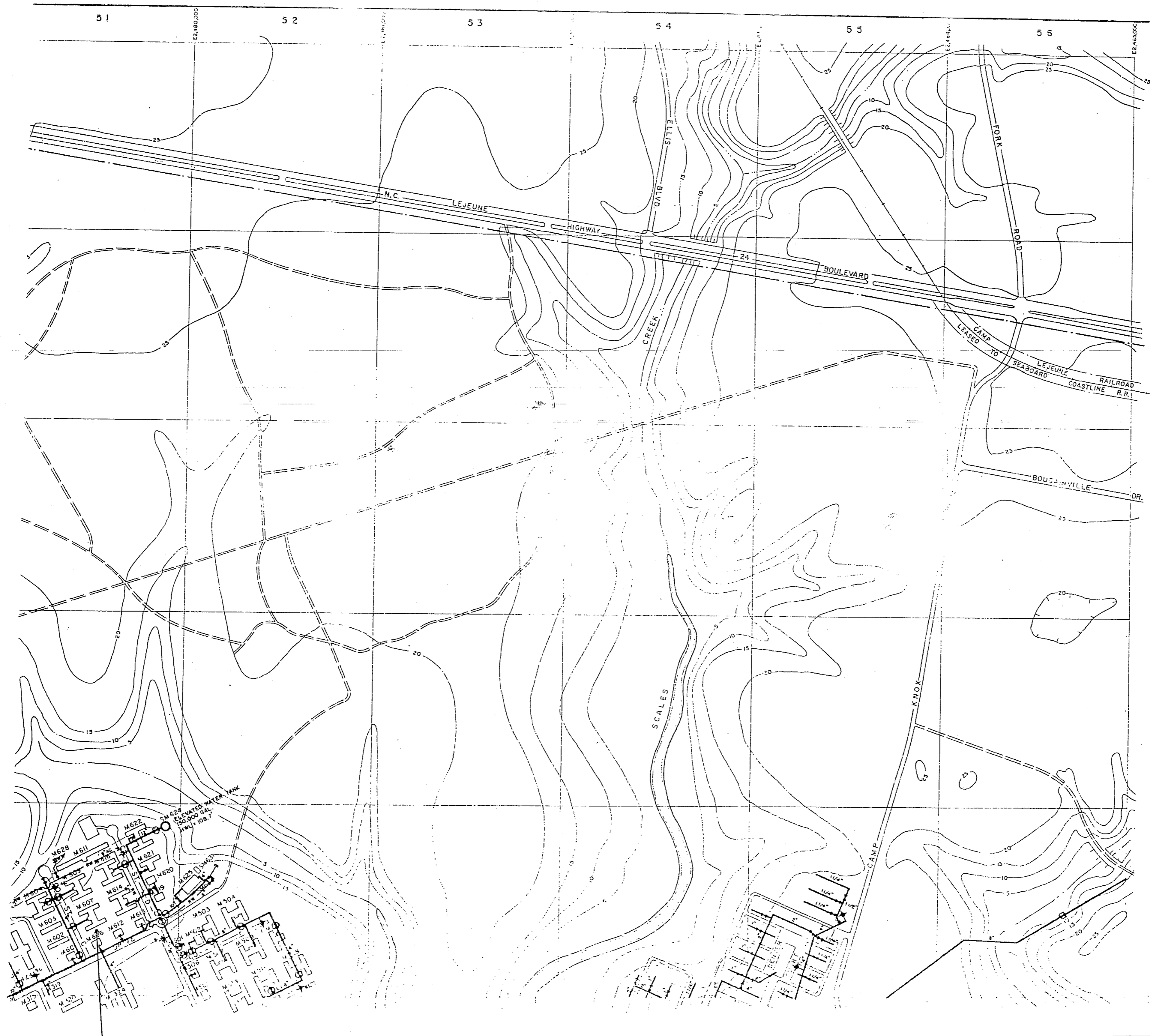
- LEGEND**
- BUILDINGS AND STRUCTURES
 - ROADS AND HIGHWAYS
 - ROADS (Unpaved)
 - FENCE
 - 5' CONTOUR (USGS)
 - IMPACT ZONE
 - SWAMP OR MARSH
 - POTABLE WATER MAIN
 - RAW WATER MAIN
 - VALVE
 - AIR RELEASE VALVE
 - FIRE HYDRANT
 - WATER WELL
 - GROUND STORAGE TANK

NOTES:
ALL WATER MAINS ARE CAST IRON UNLESS NOTED OTHERWISE.



NO.	DESCRIPTION OF REVISION	DATE	INT.
DEPARTMENT OF THE NAVY MARINE CORPS BASE CAMP LEJEUNE, NORTH CAROLINA			
WATER DISTRIBUTION SYSTEM EXISTING CONDITIONS			
DATE 31 JULY 84	SCALE GRAPHIC	SHEET 8-4 OF 73	
APPROVED / DATE	00000135		



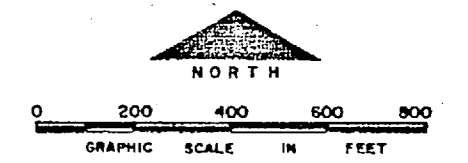


- LEGEND**
- BUILDINGS AND STRUCTURES
 - ROADS AND HIGHWAYS
 - ROADS (Unpaved)
 - FENCE
 - 5' CONTOUR. (Source-USGS Maps)
 - RESERVATION BOUNDARY

- POTABLE WATER MAIN
- RAW WATER MAIN
- VALVE
- AIR RELEASE VALVE
- FIRE HYDRANT
- WATER WELL
- ELEVATED STORAGE TANK

MATERIALS OF CONSTRUCTION
AC-ASBESTOS CEMENT

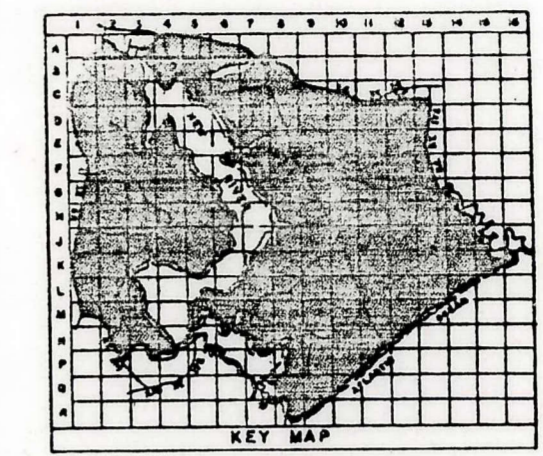
NOTE:
ALL WATER MAINS ARE CAST IRON UNLESS NOTED OTHERWISE.



NO.	DESCRIPTION OF REVISION	DATE	INT.
DEPARTMENT OF THE NAVY MARINE CORPS BASE CAMP LEJEUNE, NORTH CAROLINA			
WATER DISTRIBUTION SYSTEM EXISTING CONDITIONS			
DATE 31 JULY 84		SCALE: GRAPHIC	SHEET A-5 of 73
APPROVED / DATE		0000/29	


M-607
#395





- LEGEND**
- BUILDINGS AND STRUCTURES
 - ROADS AND HIGHWAYS
 - ROADS (Unpaved)
 - FENCE
 - 5' CONTOUR (Source - USGS Maps)
 - SWAMP OR MARSH
 - POTABLE WATER MAIN
 - VALVE
 - AIR RELEASE VALVE
 - FIRE HYDRANT
 - PUMPING STATION

NOTE:
ALL WATER MAINS ARE CAST IRON UNLESS NOTED OTHERWISE.



NO.	DESCRIPTION OF REVISION	DATE	INT.

DEPARTMENT OF THE NAVY
MARINE CORPS BASE
CAMP LEJEUNE, NORTH CAROLINA

WATER DISTRIBUTION SYSTEM
EXISTING CONDITIONS

DATE 31 JULY 54 SCALE: GRAPHIC SHEET B-5 OF 73
APPROVED / DATE *00600736*

CK-112
CK-1009
D100
EL-1506



TABLE OF CONTENTS

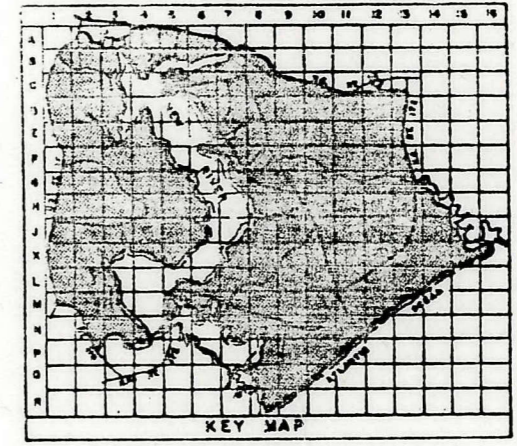
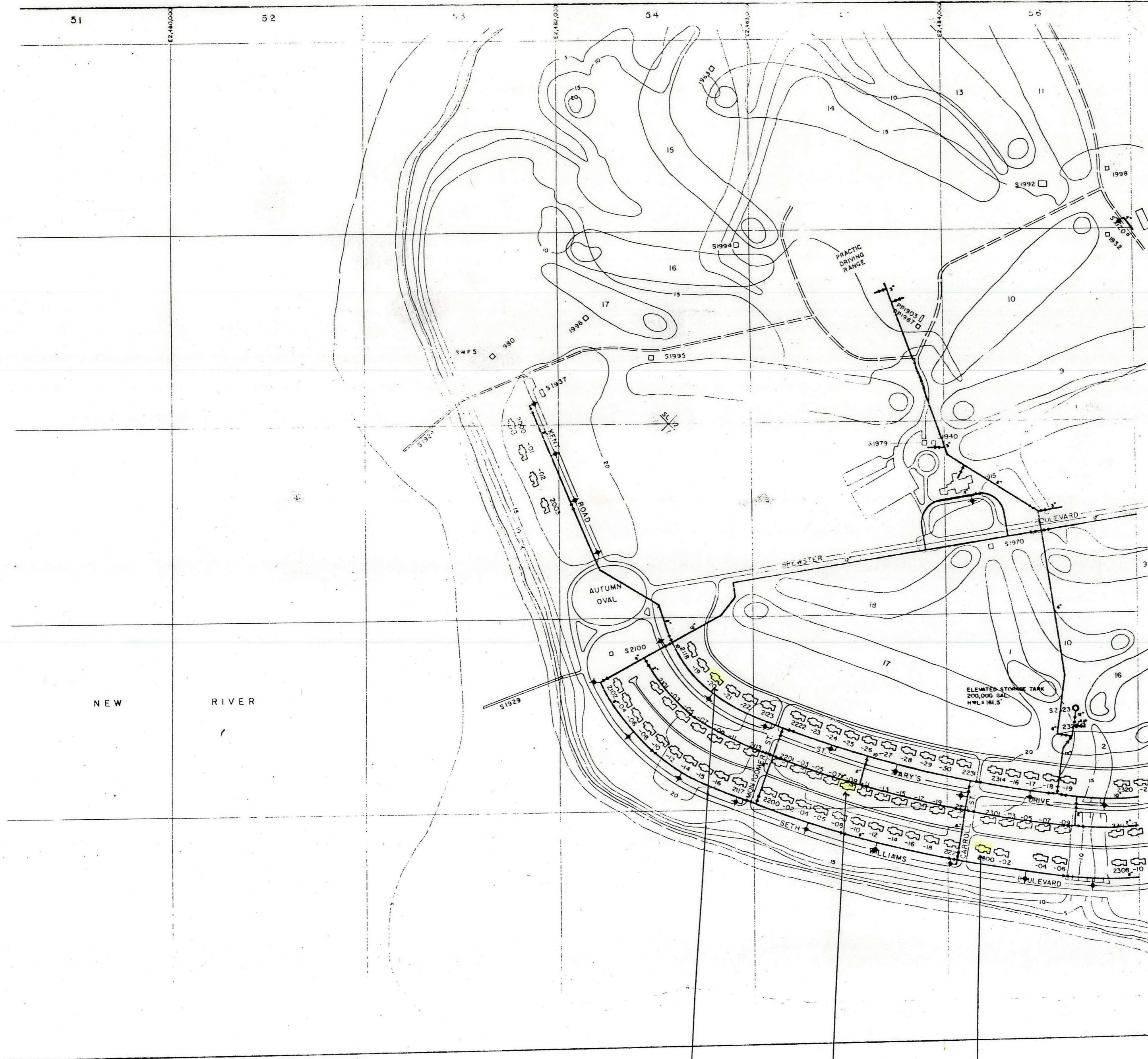
INDEX	1
GENERAL INFORMATION	2
SYMBOLS	3
SCALE	4
GRID	5
INDEX	6

SYMBOLS

- ROAD
- RAILROAD
- WATER
- WATER COURSE
- WATER BODY
- WATER BODY
- WATER BODY
- WATER BODY
- WATER BODY

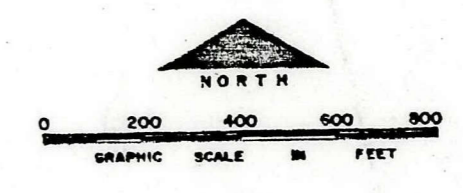
SCALE

GRID



- LEGEND**
- ▭ BUILDINGS AND STRUCTURES
 - == ROADS AND HIGHWAYS
 - ROADS (Unpaved)
 - - - FENCE
 - ~ 5' CONTOUR (Source - USGS Maps)
 - ⊕ HELICOPTER LANDING ZONE
 - POTABLE WATER MAIN
 - VALVE
 - ⊖ ABANDONED IN PLACE
 - ⊕ FIRE HYDRANT
 - ELEVATED STORAGE TANK

NOTE: ALL WATER MAINS ARE CAST IRON UNLESS NOTED OTHERWISE.



NO.	DESCRIPTION OF REVISION	DATE	INT.
DEPARTMENT OF THE NAVY MARINE CORPS BASE CAMP LEJEUNE, NORTH CAROLINA			
WATER DISTRIBUTION SYSTEM EXISTING CONDITIONS			
DATE: 7 JULY 64	SCALE: GRAPHIC	SHEET C-5 OF 73	
APPROVED: DATE			


PP-2120 #355 PP-2209 #354 PP-2300 #353

PP
2209
2120

#22
51-1154

#23
51-1154

#24
51-1200




DATE	BY	CHKD	APPD

ENGINE COMPONENT
WHEEL DISTRIBUTION DRAWING

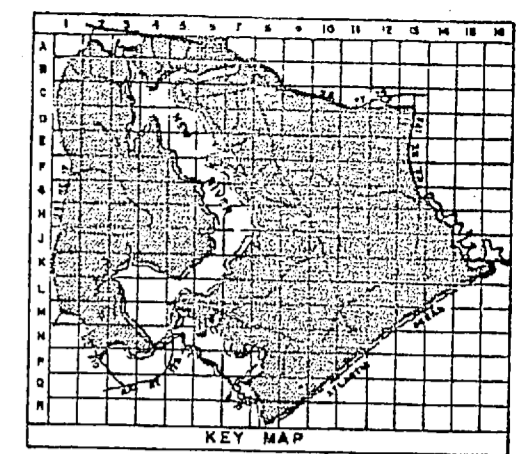
DATE: 7/1/54
BY: [Signature]
CHKD: [Signature]
APPD: [Signature]



- BOLT OR SCREW
- NUT
- WASHER
- GASKET OR SEAL
- BEARING OR ROLLER
- PIN OR RIVET
- SPRING
- GEAR OR COG
- SHAFT OR AXLE
- FLANGE OR HUB
- CAP OR COVER
- PLUG OR STOPPER
- KEY OR PIN
- NUT OR BOLT HEAD
- WASHER OR SPACER
- GASKET OR SEAL
- BEARING OR ROLLER
- PIN OR RIVET
- SPRING
- GEAR OR COG
- SHAFT OR AXLE
- FLANGE OR HUB
- CAP OR COVER
- PLUG OR STOPPER



51-1154

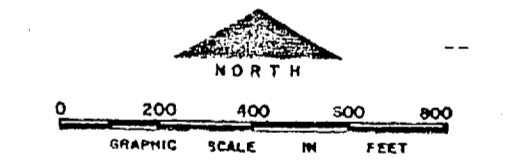


- LEGEND**
- BUILDINGS AND STRUCTURES
 - ROADS AND HIGHWAYS
 - ROADS (Unpaved)
 - FENCE
 - 5' CONTOUR (Source - USGS Maps)
 - RESERVATION BOUNDARY

- POTABLE WATER MAIN
- RAW WATER MAIN
- VALVE
- AIR RELEASE VALVE
- FIRE HYDRANT
- WELL
- ELEVATED STORAGE TANK
- WATER METER

MATERIALS OF CONSTRUCTION
AC-ASBESTOS CEMENT

NOTES:
ALL WATER MAINS ARE CAST IRON UNLESS NOTED OTHERWISE.



NO.	DESCRIPTION OF REVISION	DATE	INT.
DEPARTMENT OF THE NAVY MARINE CORPS BASE CAMP LEJEUNE, NORTH CAROLINA			
WATER DISTRIBUTION SYSTEM EXISTING CONDITIONS			
DATE 31 JULY 54	SCALE GRAPHIC	SHEET A-6 OF 73	
APPROVED / DATE	CCCC/50		

TT-3430
373

TT-48
376


TT-3044
375

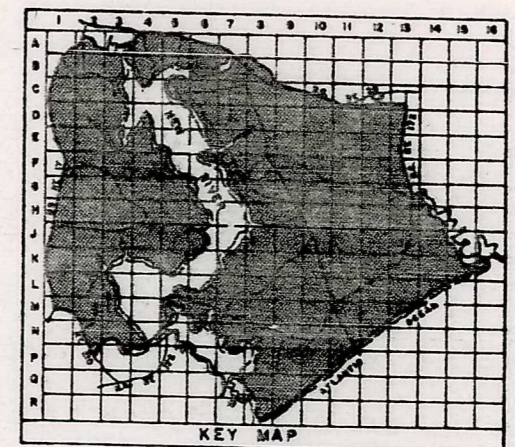
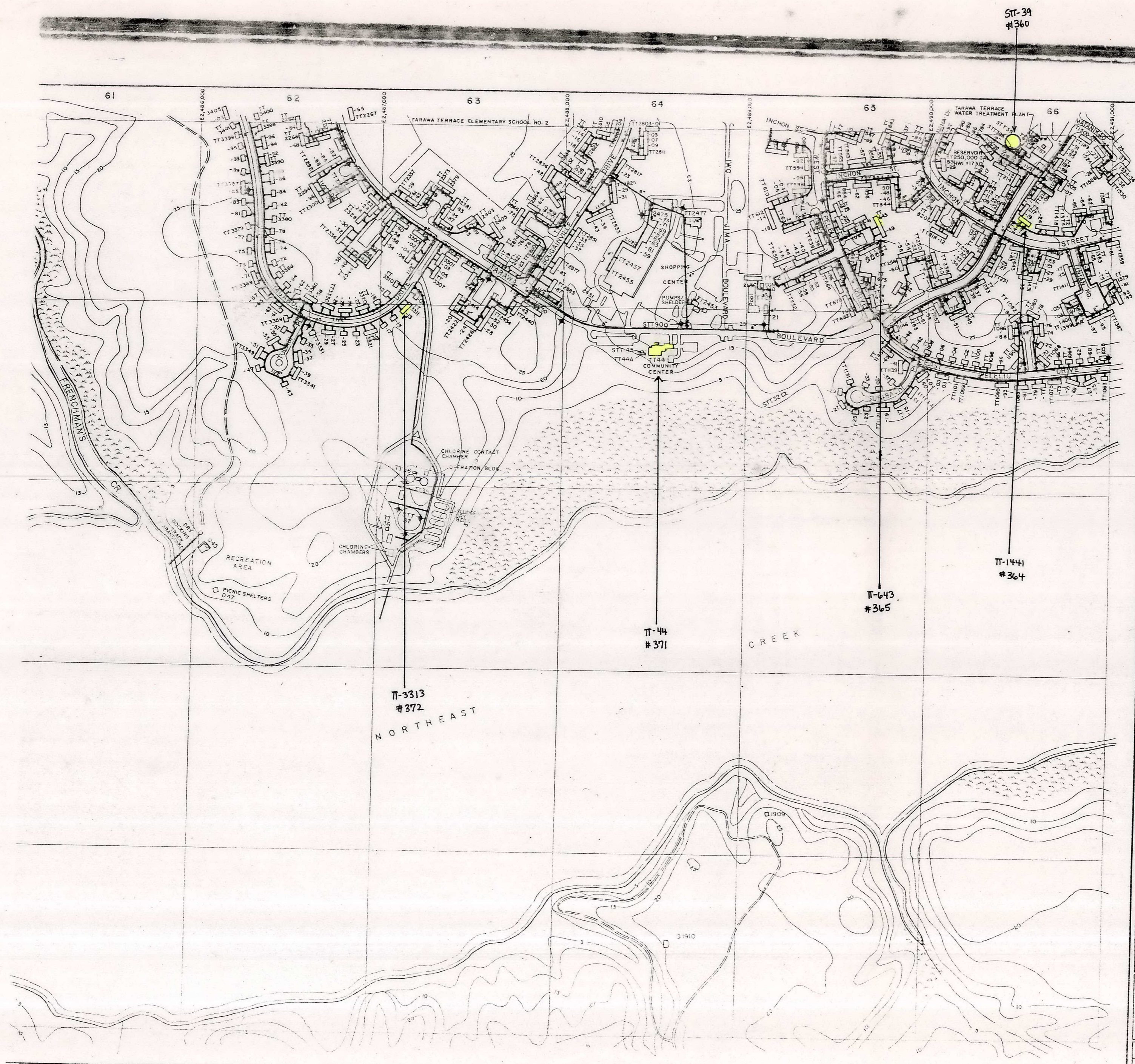
TT-2743
378

TT-2759
377

TT-767
367

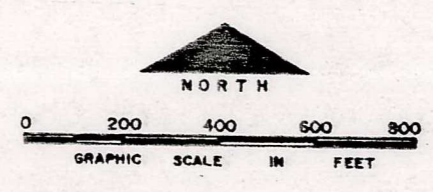
TT-42
361





- LEGEND**
- BUILDINGS AND STRUCTURES
 - ROADS AND HIGHWAYS
 - ROADS (Unpaved)
 - FENCE
 - 5' CONTOUR (Source - USGS Maps)
 - SWAMP OR MARSH
 - POTABLE WATER MAIN
 - RAW WATER MAIN
 - VALVE
 - FIRE HYDRANT
 - WATER WELL
 - GROUND STORAGE TANK

NOTE: ALL WATER MAINS ARE CAST IRON UNLESS NOTED OTHERWISE.



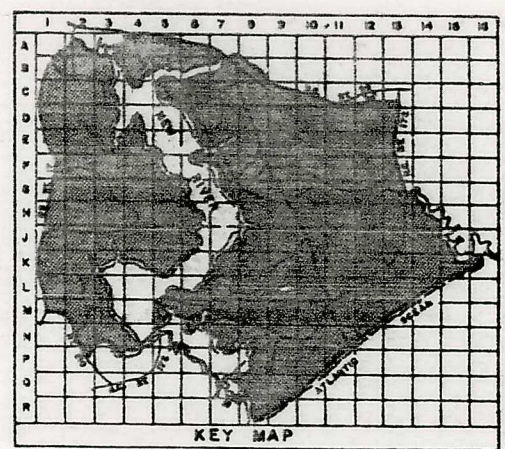
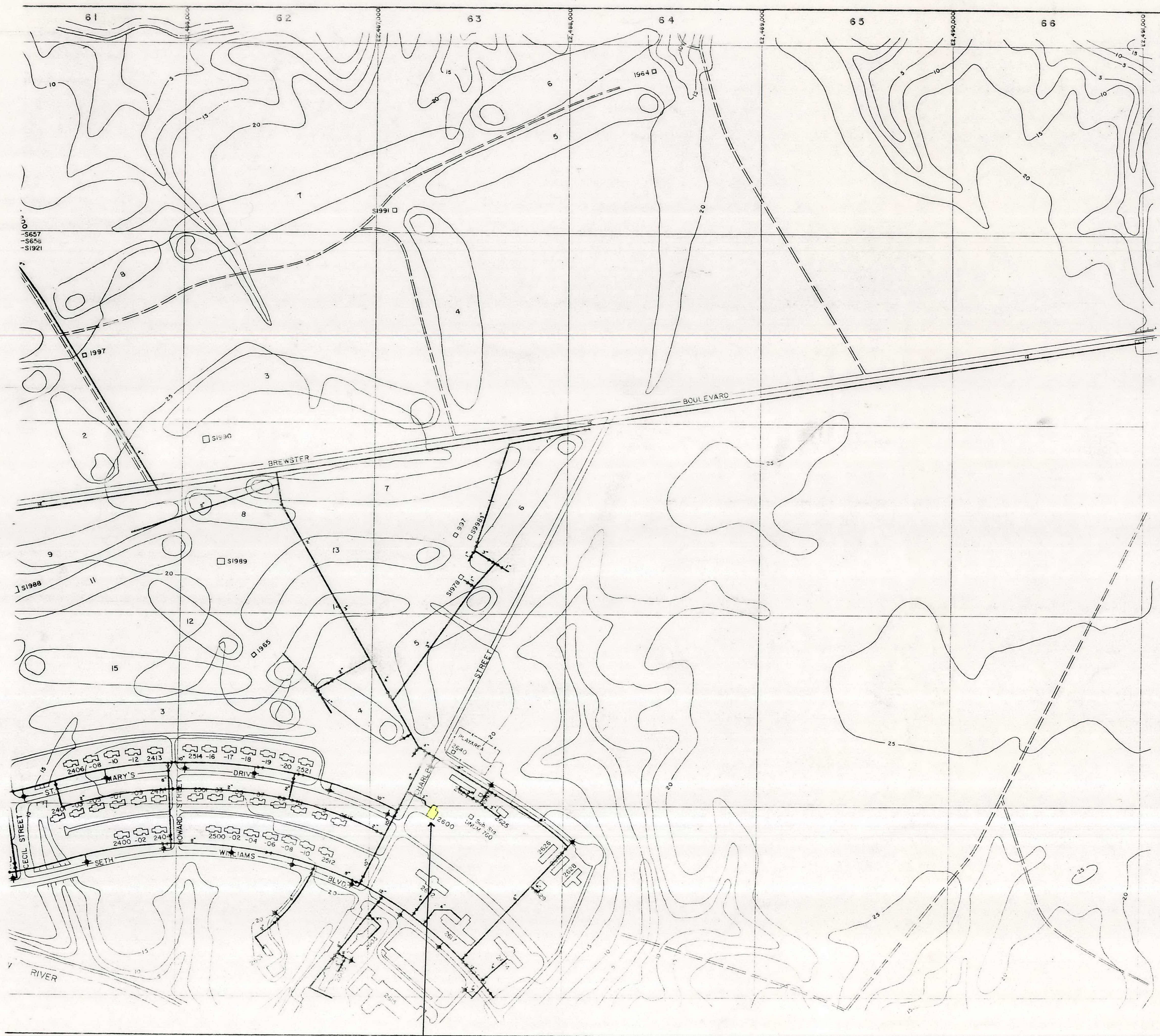
NO.	DESCRIPTION OF REVISION	DATE	INT.

DEPARTMENT OF THE NAVY
MARINE CORPS BASE
CAMP LEJEUNE, NORTH CAROLINA

WATER DISTRIBUTION SYSTEM
EXISTING CONDITIONS

DATE 31 JULY 54 SCALE: GRAPHIC SHEET 8-6 OF 73
APPROVED DATE 00000137

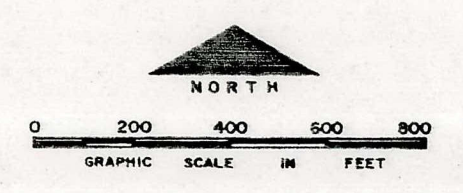
377
37



- LEGEND**
- ▭ BUILDINGS AND STRUCTURES
 - ROADS AND HIGHWAYS
 - - - ROADS (Unimproved)
 - - - FENCE
 - ~ 5' CONTOUR (Source - USGS Maps)

- POTABLE WATER MAIN
- VALVE
- FIRE HYDRANT

NOTE:
ALL WATER MAINS ARE CAST IRON UNLESS NOTED OTHERWISE.



NO.	DESCRIPTION OF REVISION	DATE	INT.

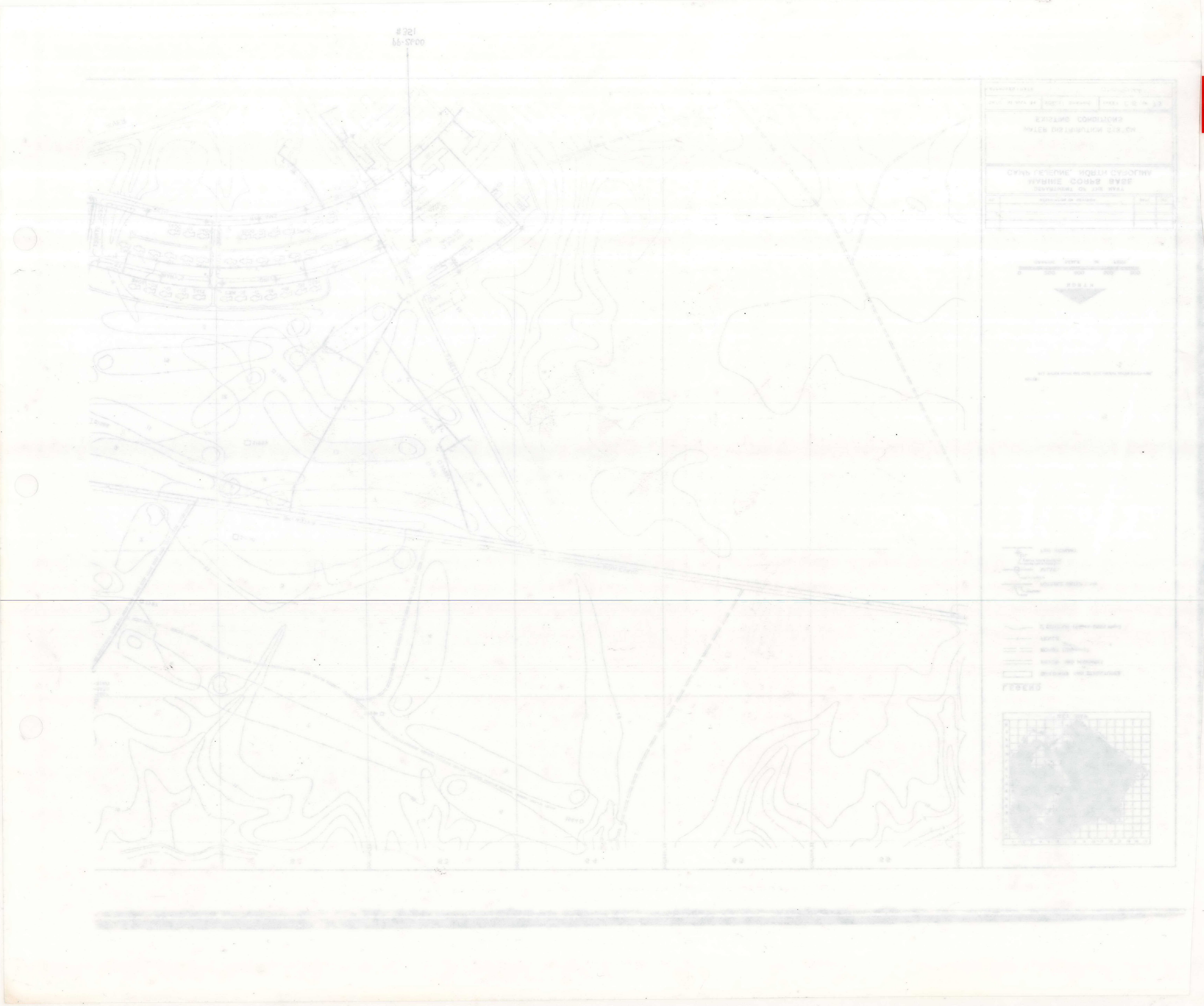
DEPARTMENT OF THE NAVY
MARINE CORPS BASE
CAMP LEJEUNE, NORTH CAROLINA

WATER DISTRIBUTION SYSTEM
EXISTING CONDITIONS

DATE 31 JULY 84 SCALE: GRAPHIC SHEET C-5 OF 73
APPROVED / DATE 05000/84

PP-2600
#351

PP
2600



#321
66-5700

STATE OF TEXAS
COUNTY OF DALLAS
EXHIBIT CONDITIONS
WATER DISTRIBUTION SYSTEM

CITY OF FORT WORTH NORTH DIVISION
WYNNIE COOPER SYSTEM
DEPARTMENT OF PUBLIC UTILITIES

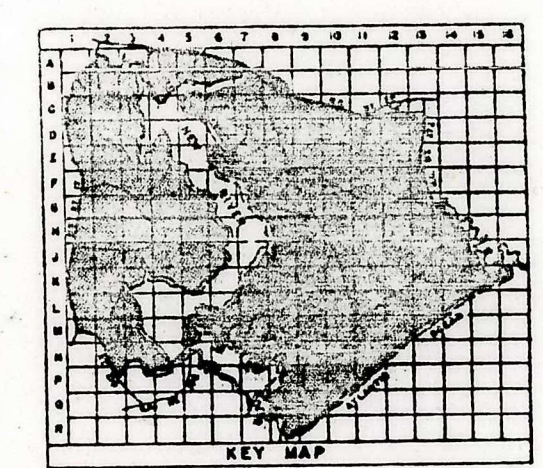
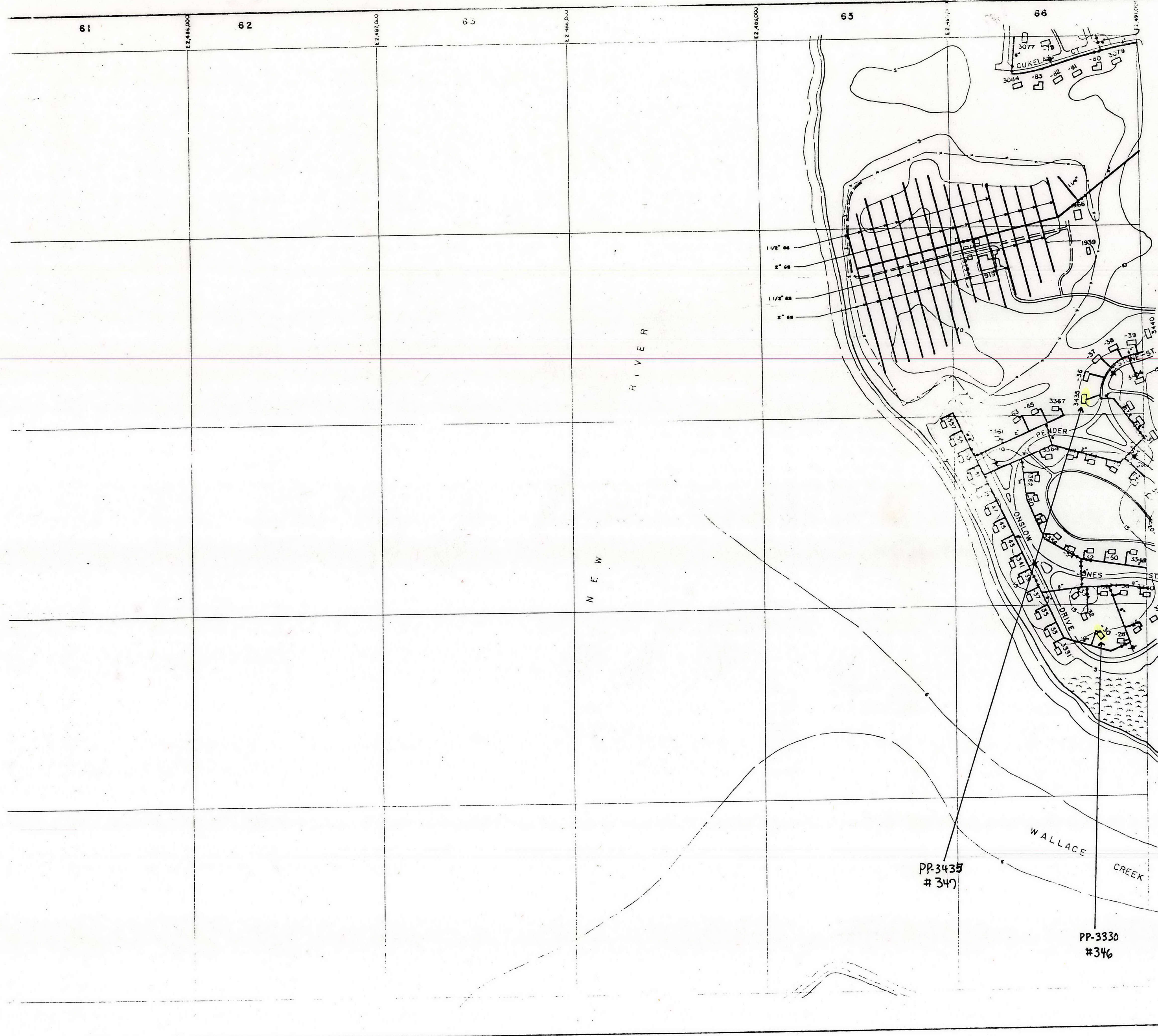
SCALE: 1" = 100'

LEGEND

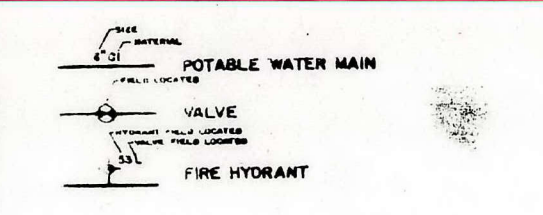
- 1" = 100'
- 2" = 100'
- 3" = 100'
- 4" = 100'
- 5" = 100'
- 6" = 100'
- 7" = 100'
- 8" = 100'
- 9" = 100'
- 10" = 100'
- 11" = 100'
- 12" = 100'
- 13" = 100'
- 14" = 100'
- 15" = 100'
- 16" = 100'
- 17" = 100'
- 18" = 100'
- 19" = 100'
- 20" = 100'
- 21" = 100'
- 22" = 100'
- 23" = 100'
- 24" = 100'
- 25" = 100'
- 26" = 100'
- 27" = 100'
- 28" = 100'
- 29" = 100'
- 30" = 100'
- 31" = 100'
- 32" = 100'
- 33" = 100'
- 34" = 100'
- 35" = 100'
- 36" = 100'
- 37" = 100'
- 38" = 100'
- 39" = 100'
- 40" = 100'
- 41" = 100'
- 42" = 100'
- 43" = 100'
- 44" = 100'
- 45" = 100'
- 46" = 100'
- 47" = 100'
- 48" = 100'
- 49" = 100'
- 50" = 100'
- 51" = 100'
- 52" = 100'
- 53" = 100'
- 54" = 100'
- 55" = 100'
- 56" = 100'
- 57" = 100'
- 58" = 100'
- 59" = 100'
- 60" = 100'
- 61" = 100'
- 62" = 100'
- 63" = 100'
- 64" = 100'
- 65" = 100'
- 66" = 100'
- 67" = 100'
- 68" = 100'
- 69" = 100'
- 70" = 100'
- 71" = 100'
- 72" = 100'
- 73" = 100'
- 74" = 100'
- 75" = 100'
- 76" = 100'
- 77" = 100'
- 78" = 100'
- 79" = 100'
- 80" = 100'
- 81" = 100'
- 82" = 100'
- 83" = 100'
- 84" = 100'
- 85" = 100'
- 86" = 100'
- 87" = 100'
- 88" = 100'
- 89" = 100'
- 90" = 100'
- 91" = 100'
- 92" = 100'
- 93" = 100'
- 94" = 100'
- 95" = 100'
- 96" = 100'
- 97" = 100'
- 98" = 100'
- 99" = 100'
- 100" = 100'

INDEX

F701
66

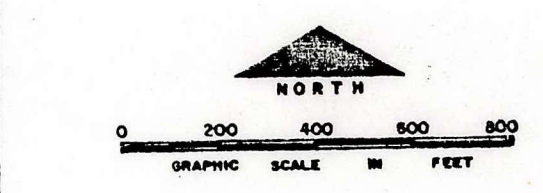


- LEGEND**
- ▭ BUILDINGS AND STRUCTURES
 - ROADS AND HIGHWAYS
 - ROADS (Unpaved)
 - - - FENCE
 - ~ 5' CONTOUR (Source - USGS Maps)
 - ▨ SWAMP OR MARSH




MATERIALS OF CONSTRUCTION
 SS - GALVANIZED STEEL

NOTES:
 ALL WATER MAINS ARE CAST IRON UNLESS NOTED OTHERWISE.
 ALL SERVICE LINES IN 1:500 AREA ARE 1" UNLESS NOTED OTHERWISE.



NO.	DESCRIPTION OF REVISION	DATE	INIT.
DEPARTMENT OF THE NAVY MARINE CORPS BASE CAMP LEJEUNE, NORTH CAROLINA			
WATER DISTRIBUTION SYSTEM EXISTING CONDITIONS			
DATE: 31 JULY 68	SCALE: GRAPHIC	SHEET: E-6 OF 73	
APPROVED: JATE	WCC/ST		


3435
 3330



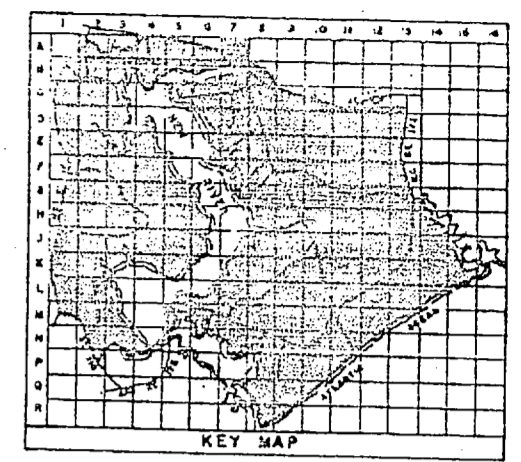
PROJECT NO. 10-1000
DATE OF ISSUE 10/10/10
ENGINEER'S NAME
SCALE 1:1000



- ROAD
- FENCE
- WALL
- CURB
- PLANTING



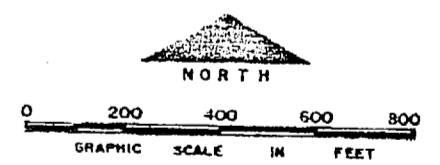
830
312



LEGEND

- BUILDINGS AND STRUCTURES
- ROADS AND HIGHWAYS
- ROADS (Unpaved)
- FENCE
- 5' CONTOUR (Source USGS Maps)
- RESERVATION BOUNDARY
- SWAMP OR MARSH
- POTABLE WATER MAIN
- RAW WATER MAIN
- VALVE
- FIRE HYDRANT
- WATER WELL
- WATER METER

NOTES:
ALL WATER MAINS ARE CAST IRON UNLESS NOTED OTHERWISE.




NO.	DESCRIPTION OF REVISION	DATE	INT.

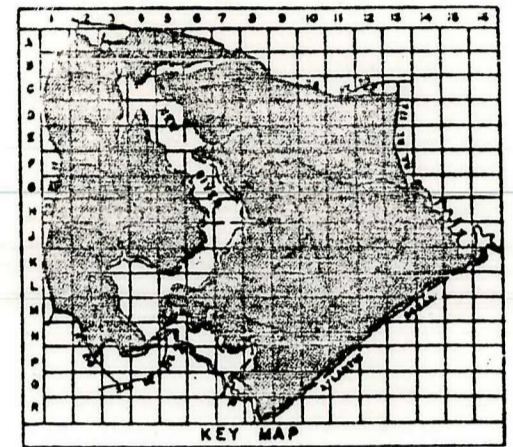
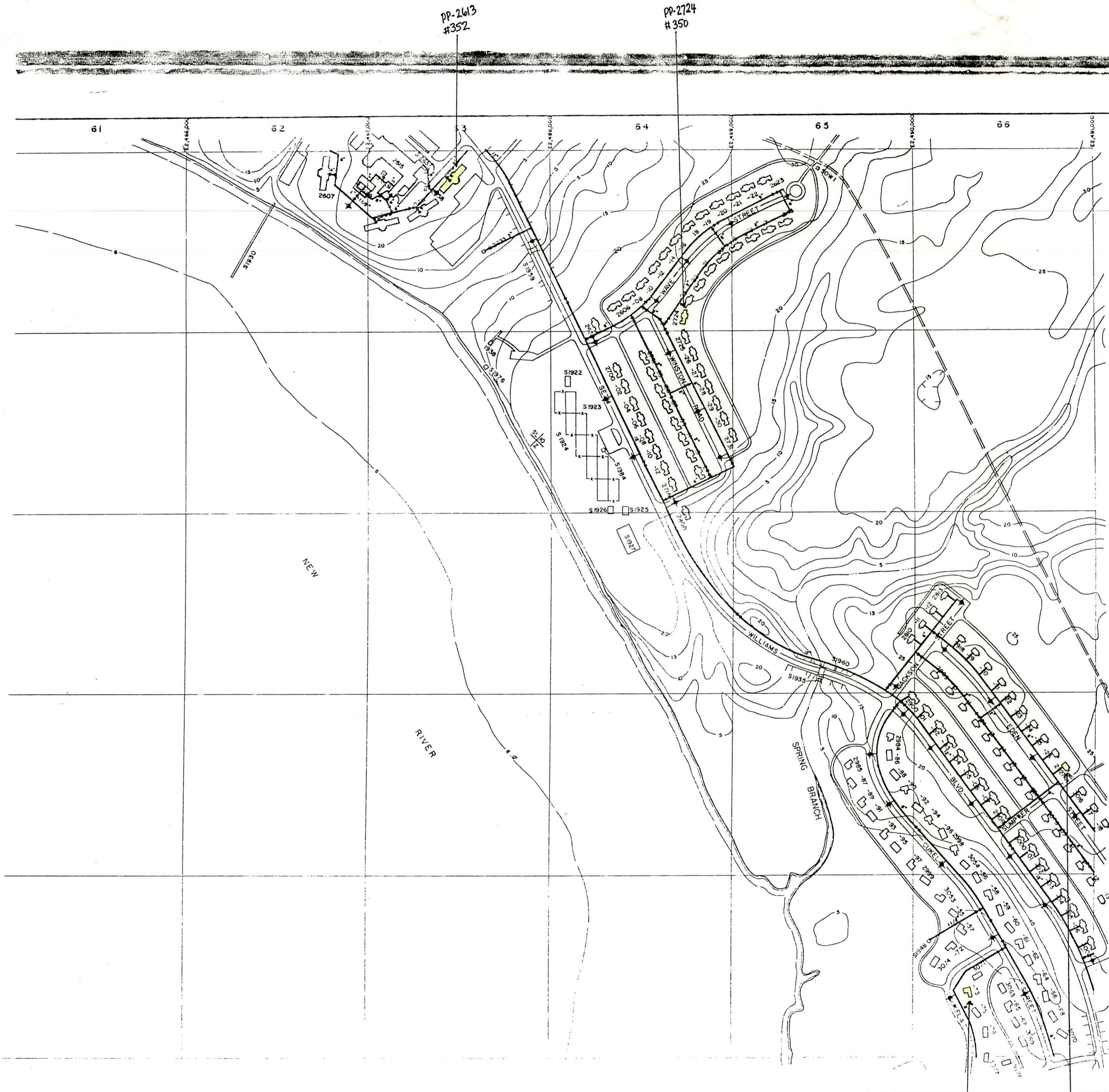
DEPARTMENT OF THE NAVY
MARINE CORPS BASE
CAMP LEJEUNE, NORTH CAROLINA

WATER DISTRIBUTION SYSTEM
EXISTING CONDITIONS

DATE 31 JULY 84	SCALE GRAPHIC	SHEET A-7 OF 13
APPROVED / DATE	00000131	


TT-918
#362





- LEGEND**
- BUILDINGS AND STRUCTURES
 - ROADS AND HIGHWAYS
 - ROADS (Unpaved)
 - FENCE
 - 5' CONTOUR (Source - USGS Maps)
 - HELICOPTER LANDING ZONE
 - POTABLE WATER MAIN
 - FIRE HYDRANT
 - VALVE
 - FIRE HYDRANT

NOTES:
ALL WATER NAMES ARE CAST FROM UNLESS NOTED OTHERWISE.



NO.	DESCRIPTION OF REVISION	DATE	BY

DEPARTMENT OF THE NAVY
MARINE CORPS BASE
CAMP LEJEUNE, NORTH CAROLINA

WATER DISTRIBUTION SYSTEM
EXISTING CONDITIONS

DATE 11 JULY 84 SCALE GRAPHIC SHEET D-6 OF 73

APPROVED / DATE

2927

PP
2724
PP
2613


PP-3673
#348

PP-2927
#349

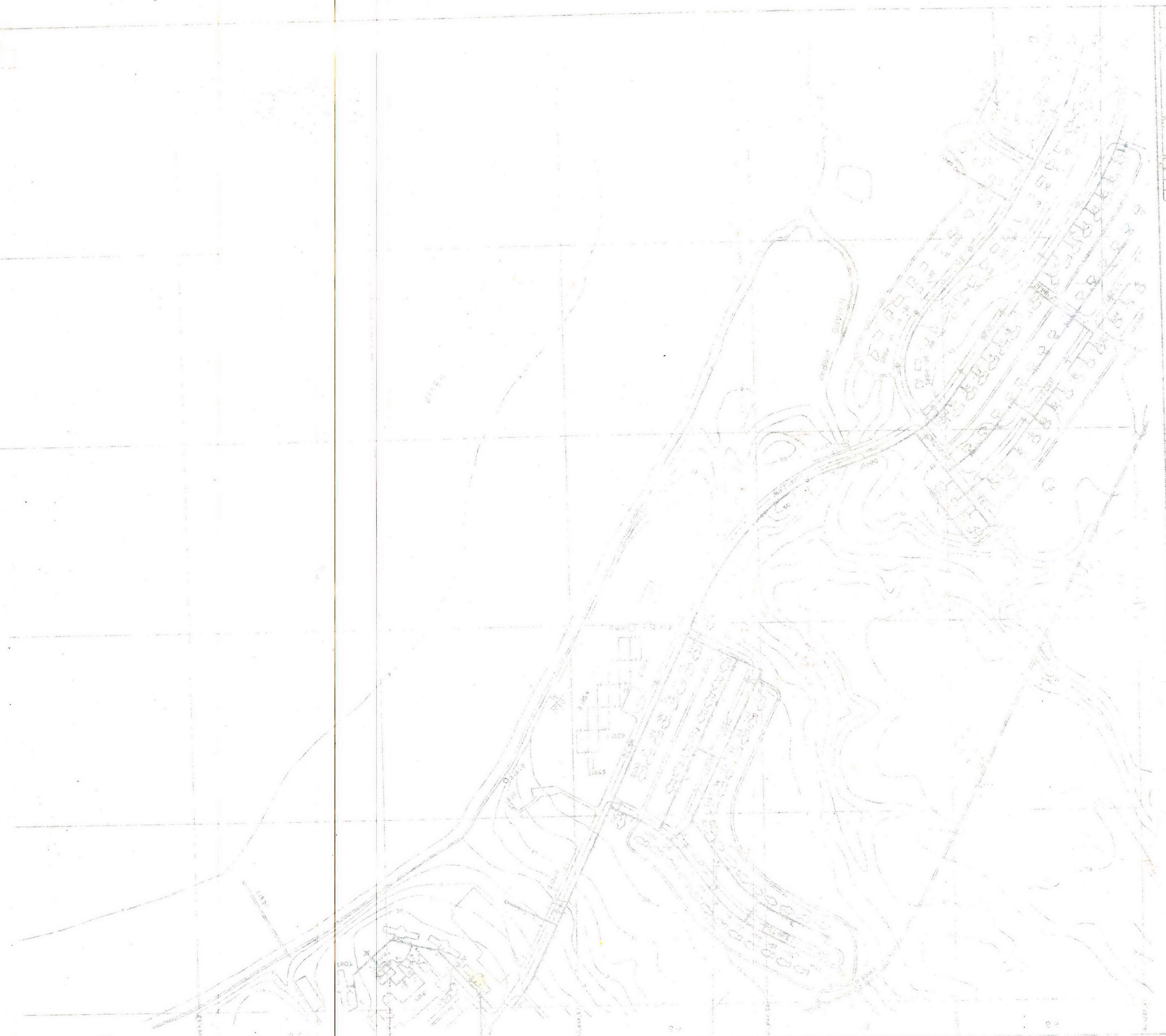
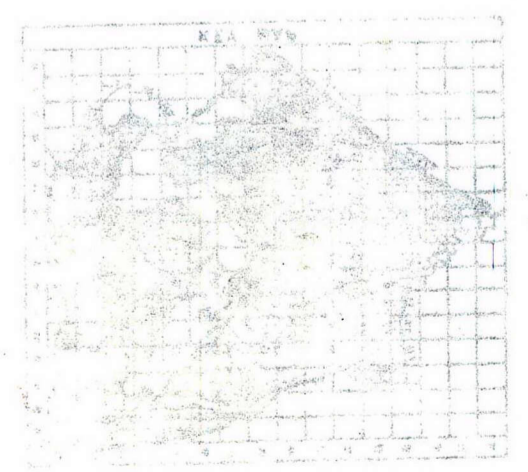
8 348
14 285

8 348
14 285

СОВЕТСКОЕ ВОЕННОЕ ПОСОЛСТВО DEPARTMENT OF THE STATE	
СОВЕТСКИЕ ВОЕННЫЕ СЛУЖБЫ DEPARTMENT OF THE STATE	
Scale	1:50,000
Sheet	
Date	



- ROAD
- RAILROAD
- CANAL
- POWER LINE
- TELEPHONE LINE
- FENCE
- DITCH
- STREAM
- RIVER
- SWAMP
- SAND
- GRAVEL
- ROCK
- CEMENT
- ASPHALT
- BRICK
- CONCRETE
- PLASTER
- Gypsum
- LIME
- SAND
- GRAVEL
- ROCK
- CEMENT
- ASPHALT
- BRICK
- CONCRETE
- PLASTER
- Gypsum
- LIME



8 348
14 285

8 348
14 285

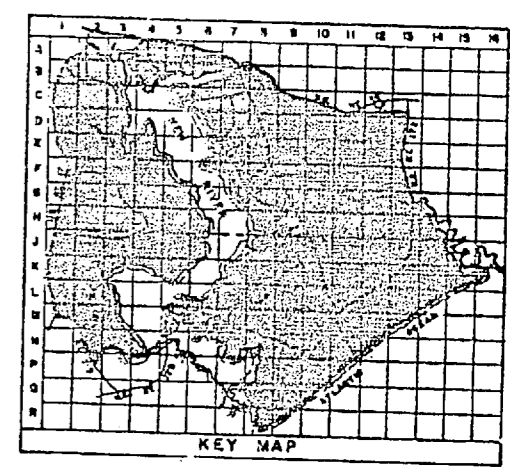
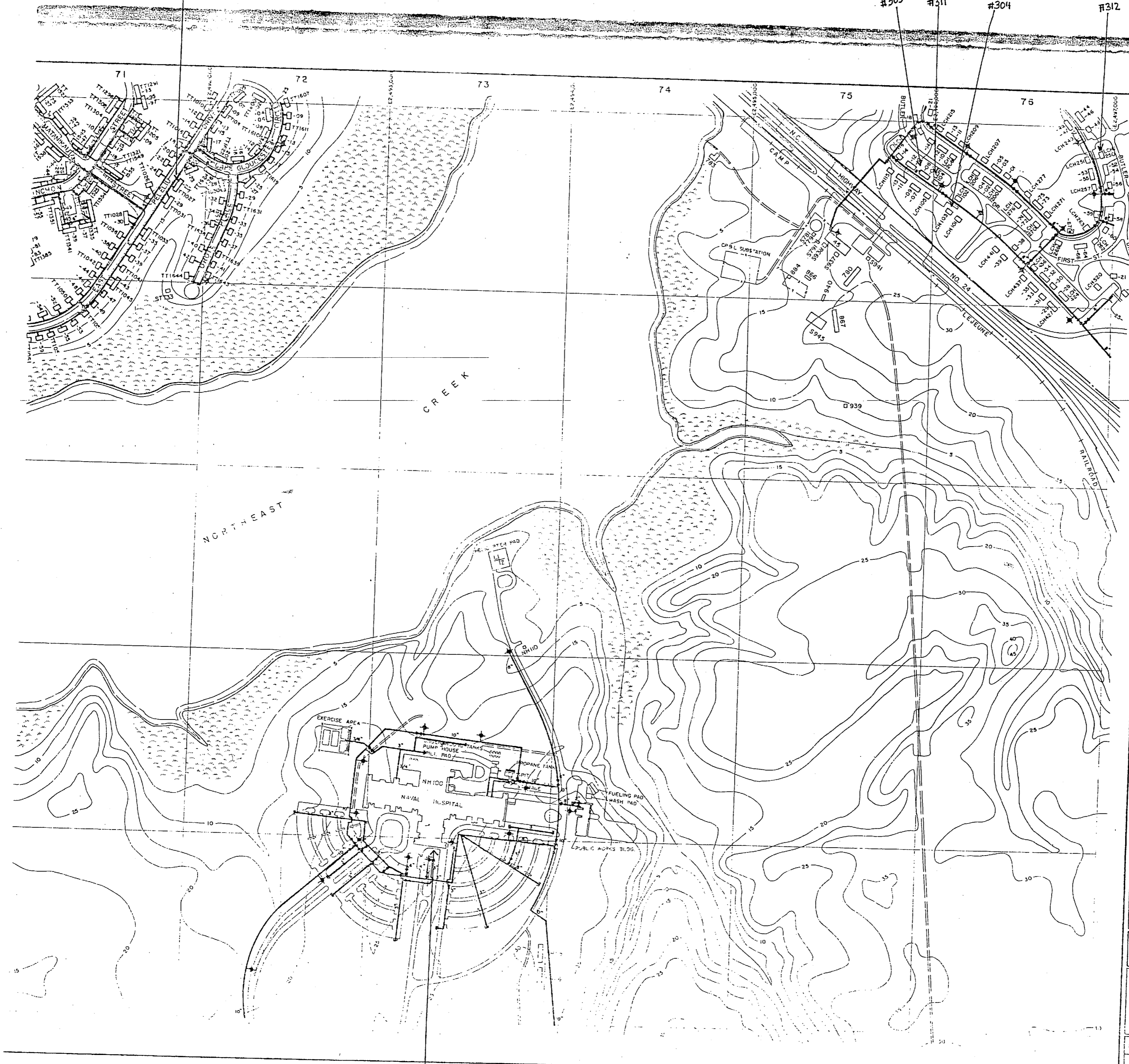
TT-1027
#363

LCH-102
#305

LCH-104
#311

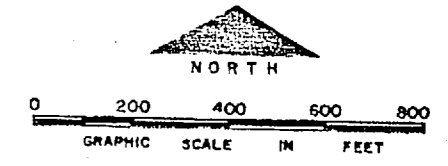
LCH-103
#304

LCH-250
#312



- LEGEND**
- BUILDINGS AND STRUCTURES
 - ROADS AND HIGHWAYS
 - ROADS (Unpaved)
 - FENCE
 - 5' CONTOUR (Source-USGS Maps)
 - SWAMP OR MARSH
 - 6" POTABLE WATER MAIN
 - VALVE
 - FIRE HYDRANT
 - CAPPED MAIN

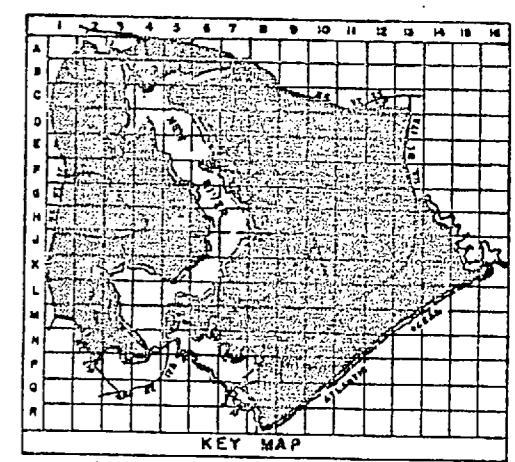
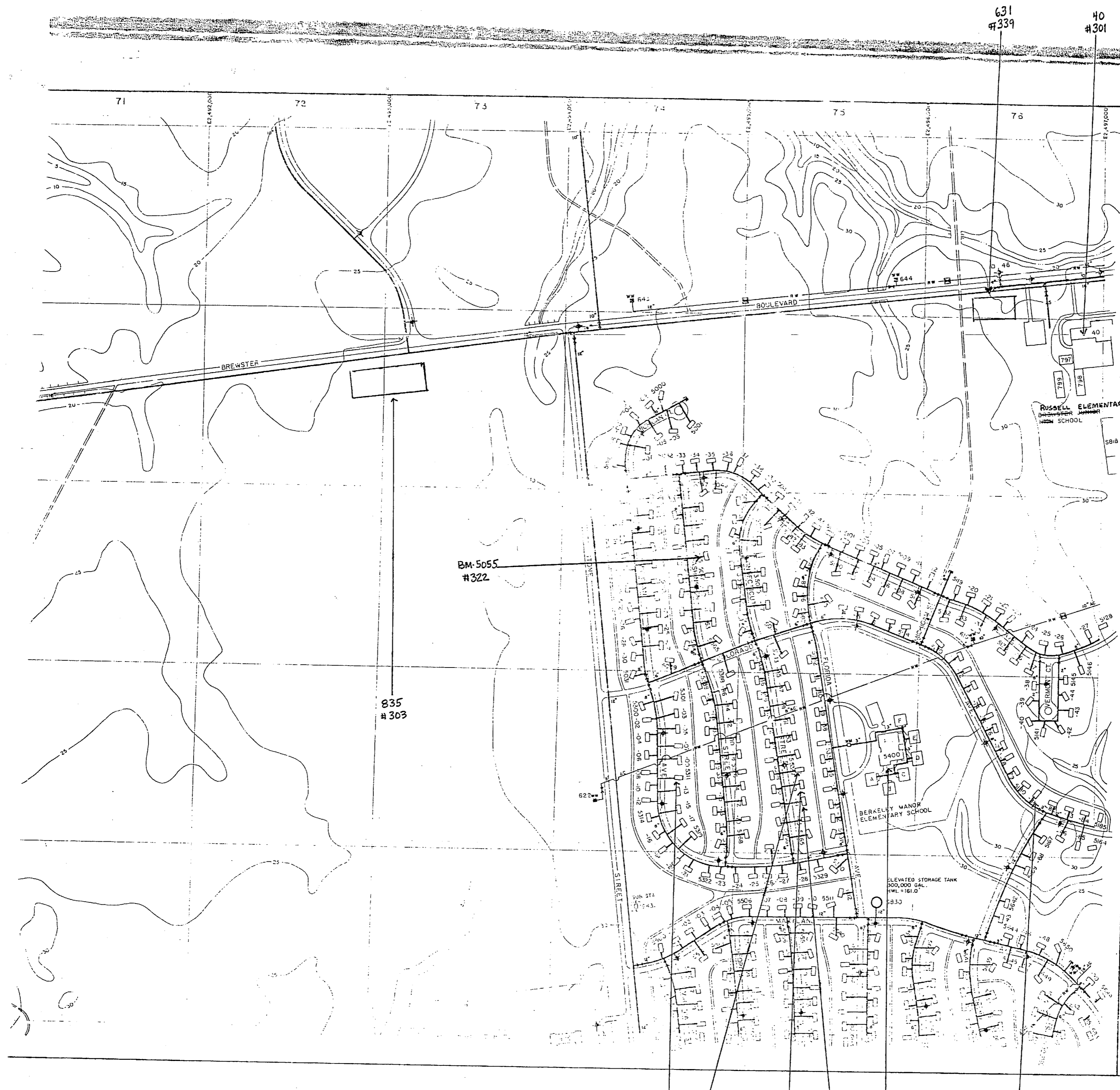
NOTES:
ALL WATER MAINS ARE CAST IRON UNLESS NOTED OTHERWISE.



NO.	DESCRIPTION OF REVISION	DATE	INT.
DEPARTMENT OF THE NAVY MARINE CORPS BASE CAMP LEJEUNE, NORTH CAROLINA			
WATER DISTRIBUTION SYSTEM EXISTING CONDITIONS			
DATE 31 JULY 64	SCALE GRAPHIC	SHEET B-7	OF 73
APPROVED / DATE	00000138		

NH-100
#302

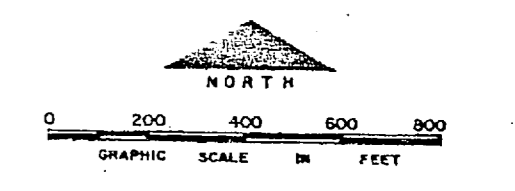




- LEGEND**
- BUILDINGS AND STRUCTURES
 - ROADS AND HIGHWAYS
 - ROADS (Unpaved)
 - FENCE
 - 5' CONTOUR (Source - USGS Maps)
 - POTABLE WATER MAIN
 - RAW WATER MAIN
 - VALVE
 - FIRE HYDRANT
 - WATER WELL
 - ELEVATED STORAGE TANK
 - WATER METER
 - AIR RELEASE VALVE

MATERIALS OF CONSTRUCTION
AC - ASBESTOS CEMENT

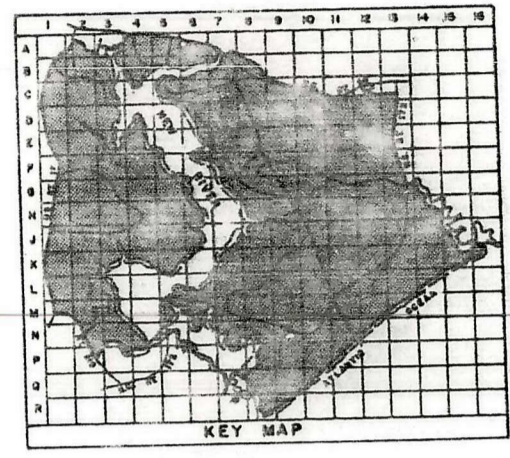
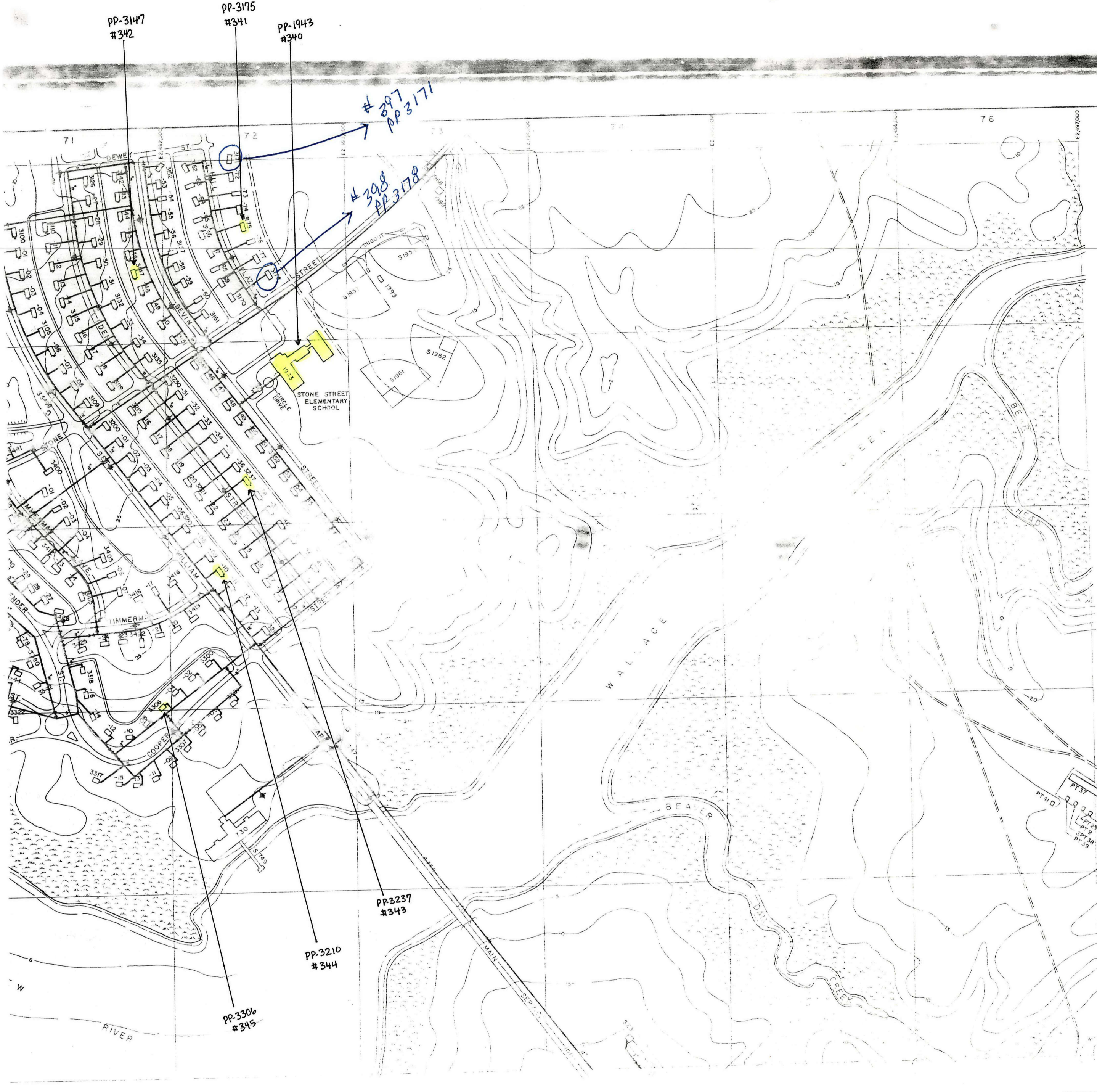
NOTES:
ALL WATER MAINS ARE CAST IRON UNLESS NOTED OTHERWISE.
ALL SERVICE LINES IN 5000 - 5400 ARE 1" UNLESS NOTED OTHERWISE.



NO.	DESCRIPTION OF REVISION	DATE	INT.
DEPARTMENT OF THE NAVY MARINE CORPS BASE CAMP LEJEUNE, NORTH CAROLINA			
WATER DISTRIBUTION SYSTEM EXISTING CONDITIONS			
DATE 31 JULY 84	SCALE: GRAPHIC	SHEET C-7 OF 73	
APPROVED / DATE	[Signature]		


BM-5311 #323 BM-5357 #336 BM-5359 #321 BM-5357 #337 BM-5400 #320 BM-5181 #325





- LEGEND**
- BUILDINGS AND STRUCTURES
 - ROADS AND HIGHWAYS
 - ROADS (Unpaved)
 - FENCE
 - 5' CONTOUR (Source - USGS Maps)
 - SWAMP OR MARSH
 - POTABLE WATER MAIN
 - VALVE
 - FIRE HYDRANT
 - WATER METER
 - CAPPED MAIN

NOTE:
 ALL WATER MAINS ARE CAST IRON UNLESS NOTED OTHERWISE.
 ALL SERVICE LINES IN 300 & 1400 AREAS ARE 12" BRICK
 NOTED OTHERWISE.



NO.	DESCRIPTION OF REVISION	DATE	INT.

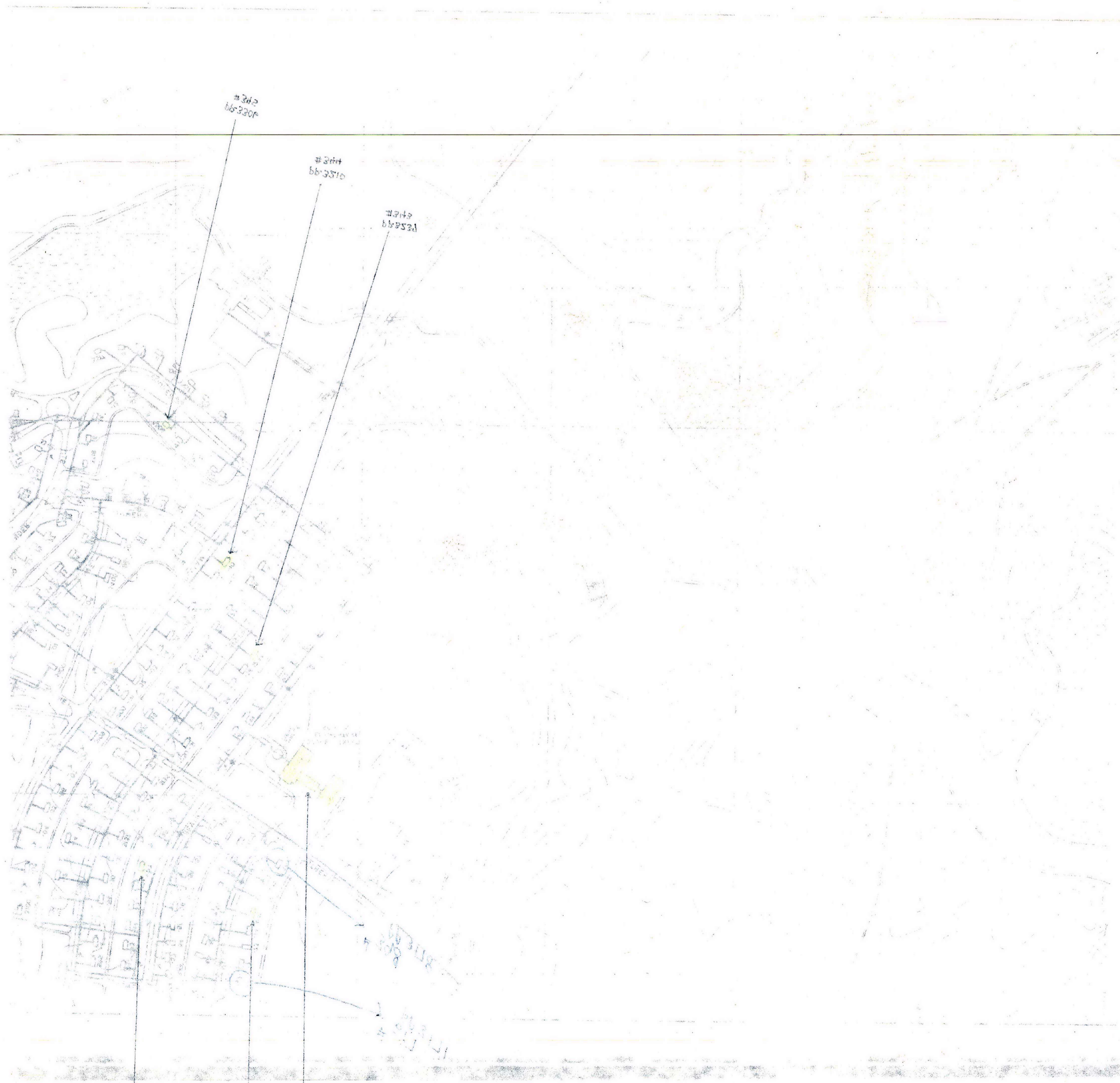
DEPARTMENT OF THE NAVY
 MARINE CORPS BASE
 CAMP LEJUNE, NORTH CAROLINA

**WATER DISTRIBUTION SYSTEM
 EXISTING CONDITIONS**

DATE 31 JULY 84 SCALE: GRAPHIC SHEET E-7 OF 73
 APPROVED/DATE *CC0052*

PP
 3175
 3171

3175
 3147
 3237
 3210
 3306

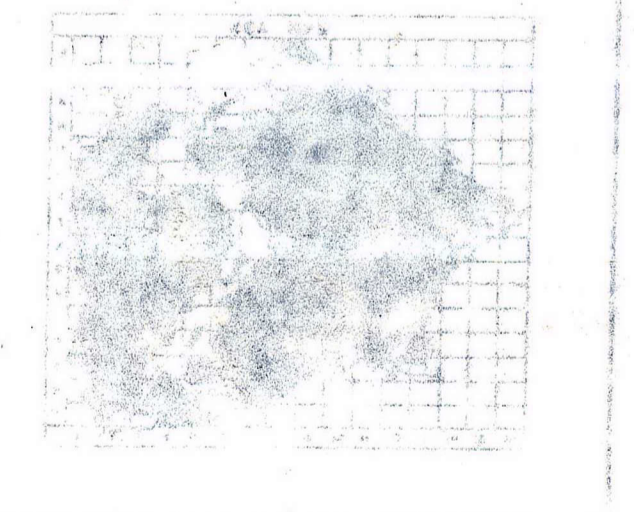


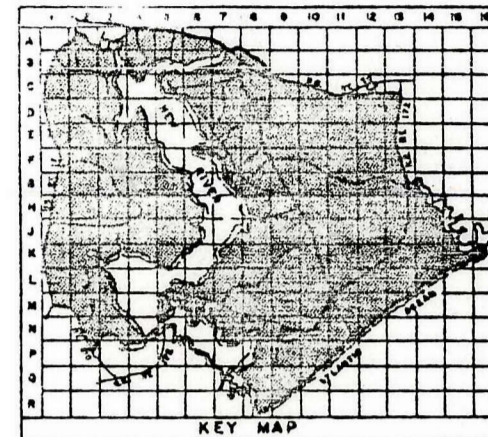
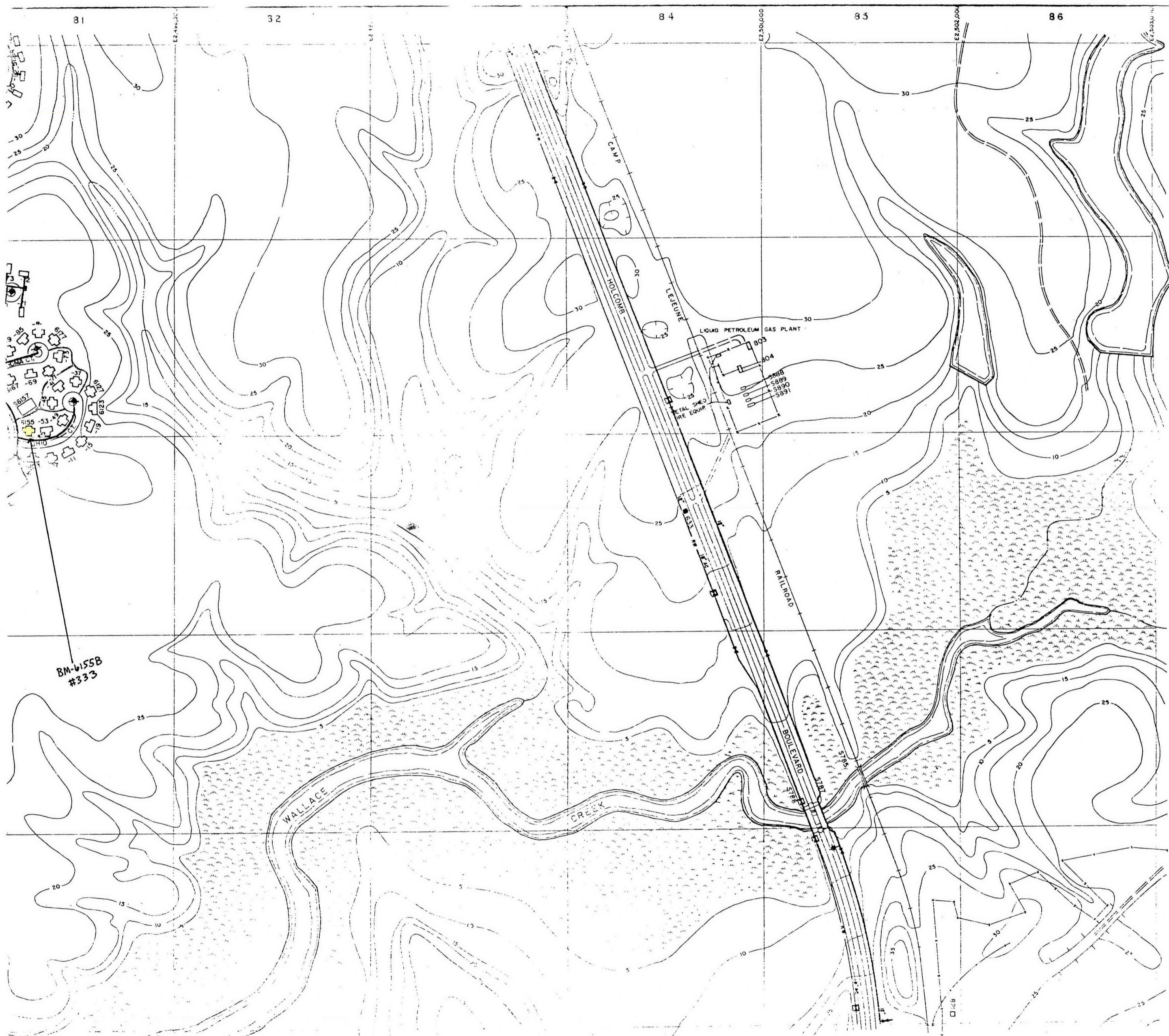
NATIONAL DEFENSE ACADEMY
 CAMP LEONARDI NORTH CANTON MA
 WATER DISTRIBUTION SYSTEM

SCALE
 1" = 100'

LEGEND
 MAIN WATER LINE
 WATER MAIN
 WATER SERVICE
 FIRE HYDRANT
 VALVE
 WATER TOWER

4082-99
 4182-99
 4244-99
 4340
 4341
 4342






LEGEND

- BUILDINGS AND STRUCTURES
- ROADS AND HIGHWAYS
- ROADS (Unpaved)
- FENCE
- 5' CONTOUR (Source - USGS Maps)
- SWAMP OR MARSH

- PORTABLE WATER MAIN
- CAST IRON WATER MAIN
- VALVE
- AIR RELEASE VALVE
- FIRE HYDRANT
- WATER WELL


HALF-SHALES OF CONSTRUCTION
 10 - ASPHALT CEMENT

NOTES:
 ALL WATER MAINS ARE 70" UNLESS NOTED OTHERWISE.
 ALL SERVICE LINES IN 5000 & 5600 AREAS ARE 12" UNLESS NOTED OTHERWISE.




NO.	DESCRIPTION OF REVISION	DATE	INT.
DEPARTMENT OF THE NAVY MARINE CORPS BASE CAMP LEJEUNE, NORTH CAROLINA			
WATER DISTRIBUTION SYSTEM EXISTING CONDITIONS			
DATE 31 JULY 64		SCALE: GRAPHIC	SHEET D-8 OF 73
APPROVED / DATE		COC/ISO	

6155B



ИЗДАТЕЛЬСТВО	ГОДА
№ 12	1952
МАСТЕР КОПИРОВАНИЯ КОПИРОВАНИЕ КОПИРОВАНИЕ	
СЛУЖБА ТЕХНИЧЕСКОГО ОБСЛУЖИВАНИЯ КОПИРОВАНИЕ	
№	ИЗДАНИЕ



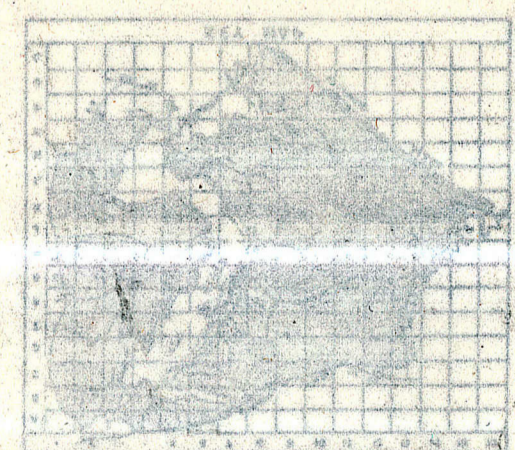
УКАЗАНИЕ КАРТЫ

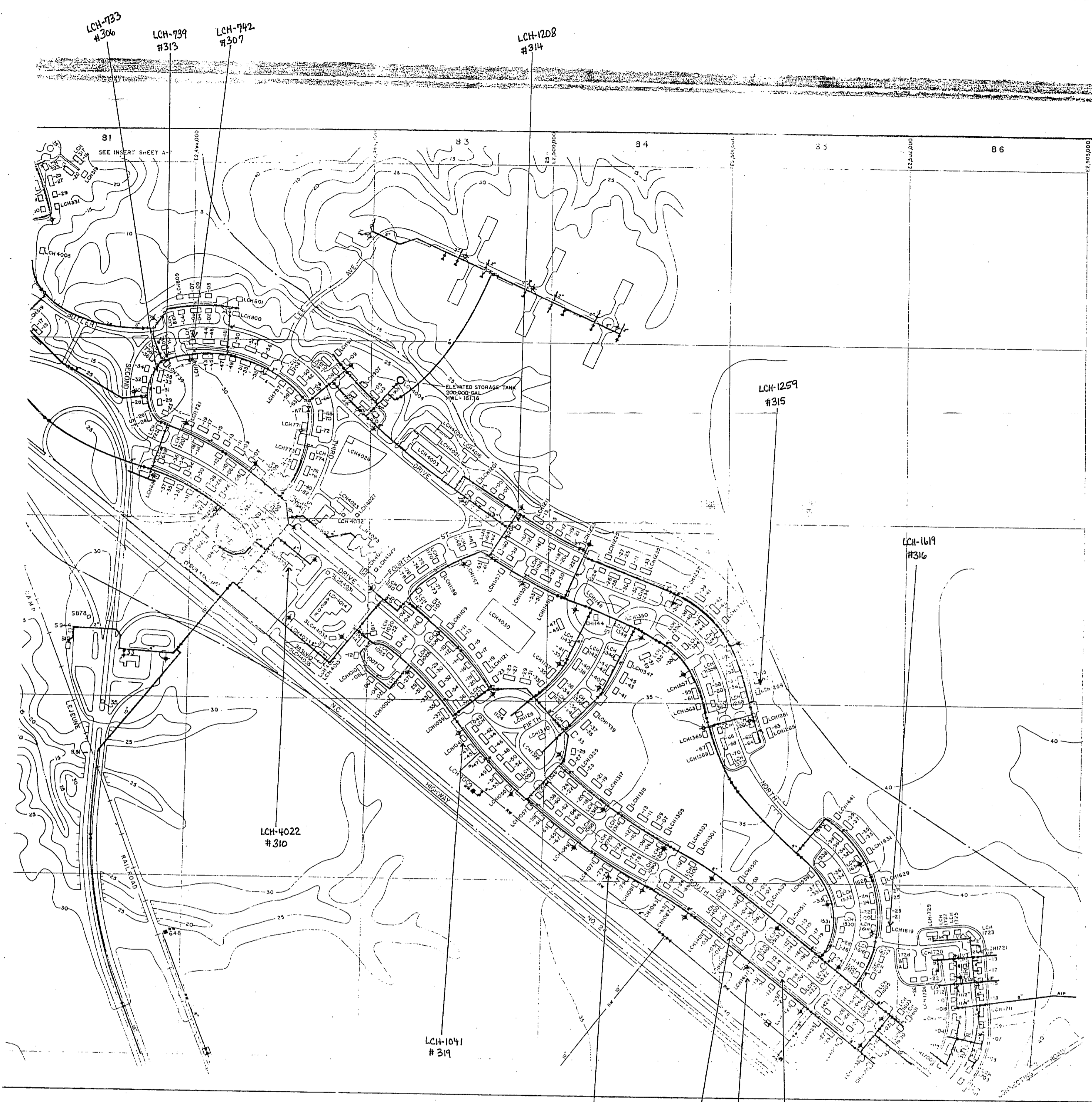
П. П. П. П.

- ПУТИ КОММУНИКАЦИИ
- ПУТИ КОММУНИКАЦИИ
- ПУТИ КОММУНИКАЦИИ
- ПУТИ КОММУНИКАЦИИ
- ПУТИ КОММУНИКАЦИИ
- ПУТИ КОММУНИКАЦИИ
- ПУТИ КОММУНИКАЦИИ

- ПУТИ КОММУНИКАЦИИ
- ПУТИ КОММУНИКАЦИИ
- ПУТИ КОММУНИКАЦИИ
- ПУТИ КОММУНИКАЦИИ
- ПУТИ КОММУНИКАЦИИ
- ПУТИ КОММУНИКАЦИИ
- ПУТИ КОММУНИКАЦИИ

ЛЕГЕНД

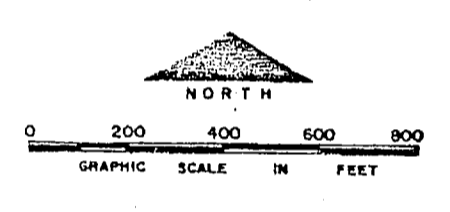




- LEGEND**
- BUILDINGS AND STRUCTURES
 - ROADS AND HIGHWAYS
 - ROADS (Unpaved)
 - FENCE
 - 5' CONTOUR (Source - USGS Maps)
 - RESERVATION BOUNDARY

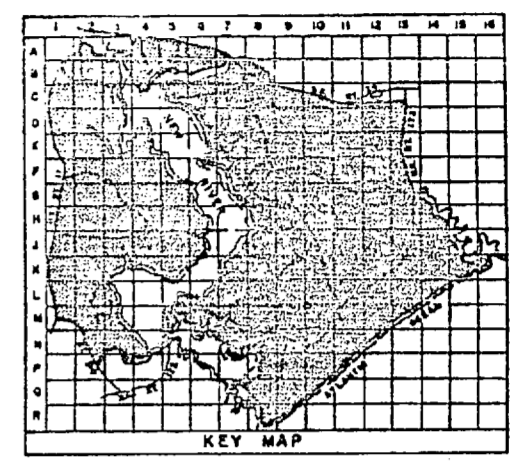
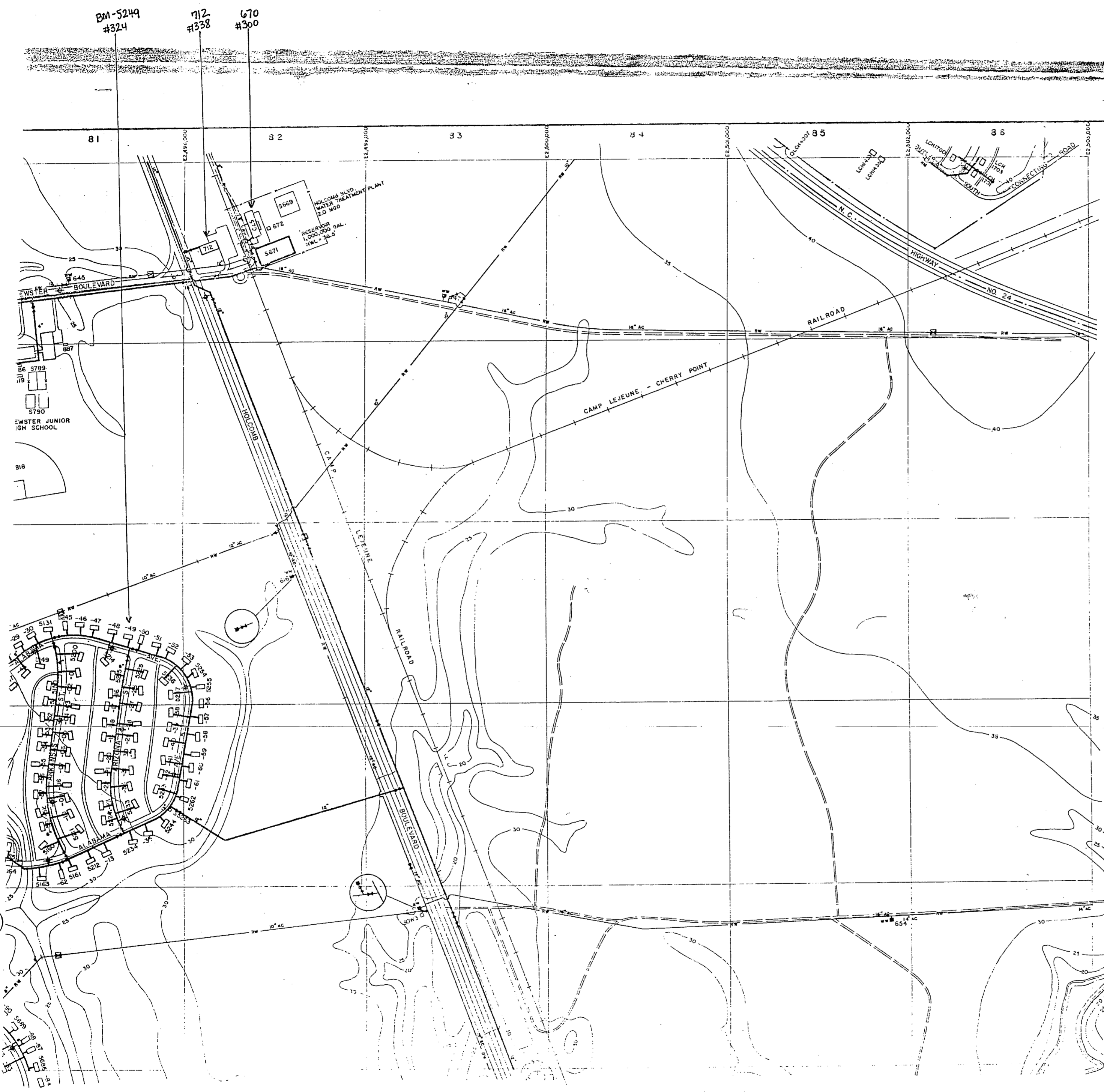
- POTABLE WATER MAIN
- RAW WATER MAIN
- VALVE
- AIR RELEASE VALVE
- FIRE HYDRANT
- WATER WELL
- ELEVATED STORAGE TANK

NOTES: ALL WATER MAINS ARE CAST IRON UNLESS NOTED OTHERWISE.



NO.	DESCRIPTION OF REVISION	DATE	INT.
DEPARTMENT OF THE NAVY MARINE CORPS BASE CAMP LEJEUNE, NORTH CAROLINA			
WATER DISTRIBUTION SYSTEM EXISTING CONDITIONS			
DATE 31 JULY 64	SCALE: GRAPHIC	SHEET B-8 OF 73	
APPROVED/DATE	[Signature]		



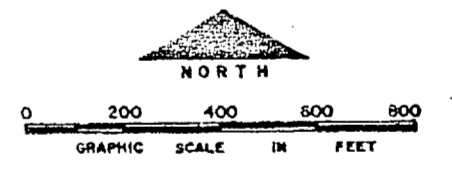


LEGEND

- BUILDINGS AND STRUCTURES
- ROADS AND HIGHWAYS
- ROADS (Unpaved)
- FENCE
- 5' CONTOUR (Source - USGS Maps)
- RESERVATION BOUNDARY
- POTABLE WATER MAIN
- RAW WATER MAIN
- VALVE
- AIR RELEASE VALVE
- FIRE HYDRANT
- WATER WELL
- GROUND STORAGE TANK
- WATER METER

MATERIALS OF CONSTRUCTION
AC - ASBESTOS CEMENT

NOTES:
ALL WATER MAINS ARE CAST IRON UNLESS NOTED OTHERWISE.
ALL SERVICE LINES IN 3000, 5000 & 9000 AREAS ARE 1" UNLESS NOTED OTHERWISE.




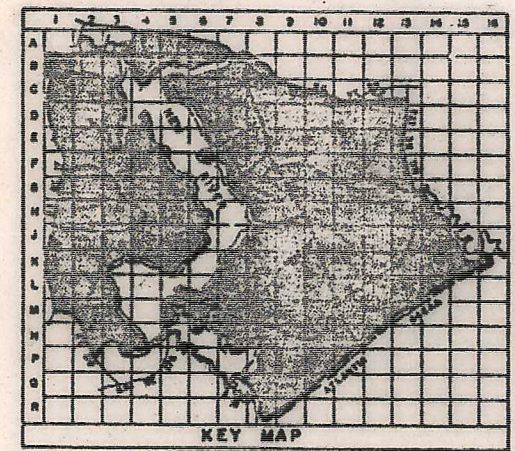
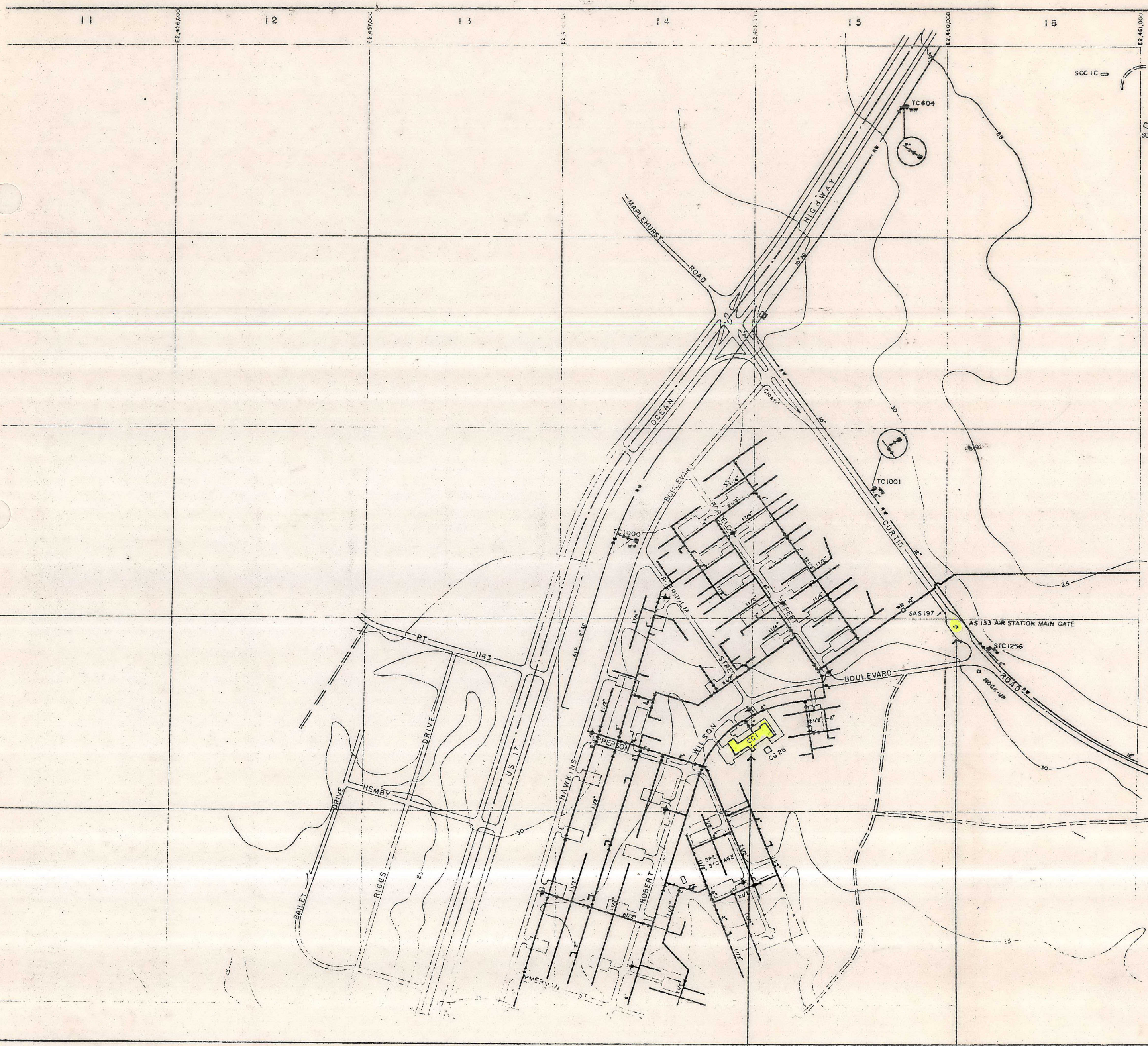
NO.	DESCRIPTION OF REVISION	DATE	INT.

DEPARTMENT OF THE NAVY
MARINE CORPS BASE
CAMP LEJEUNE, NORTH CAROLINA

WATER DISTRIBUTION SYSTEM
EXISTING CONDITIONS

DATE 31 JULY 34	SCALE: GRAPHIC	SHEET C-8 OF 73
APPROVED: DATE	cccc/14b	






- LEGEND**
- BUILDINGS AND STRUCTURES
 - ROADS AND HIGHWAYS
 - ROADS (Improved)
 - ROADS (Unimproved)
 - FENCE
 - RESERVATION BOUNDARY
 - 5' CONTOUR (Source-USGS Maps)
-
- POTABLE WATER MAIN
 - RAW WATER MAIN
 - VALVE
 - FIRE HYDRANT
 - WATER WELL
 - WATER METER
 - AIR RELEASE VALVE

MATERIALS OF CONSTRUCTION
 AC - ARMISTON CEMENT

NOTE: ALL WATER MAINS ARE CAST IRON UNLESS NOTED OTHERWISE.



NO.	DESCRIPTION OF REVISION	DATE	INT.

DEPARTMENT OF THE NAVY
 MARINE CORPS BASE
 CAMP LEJEUNE, NORTH CAROLINA

WATER DISTRIBUTION SYSTEM
 EXISTING CONDITIONS

DATE: 31 JULY 64 SCALE: GRAPHIC SHEET B-1 OF 73
 APPROVED: DATE: 30000 132

CG-1
 #417
 *CHECK SAMPLE ONLY

AS-184
 #416
 *CHECK SAMPLE ONLY

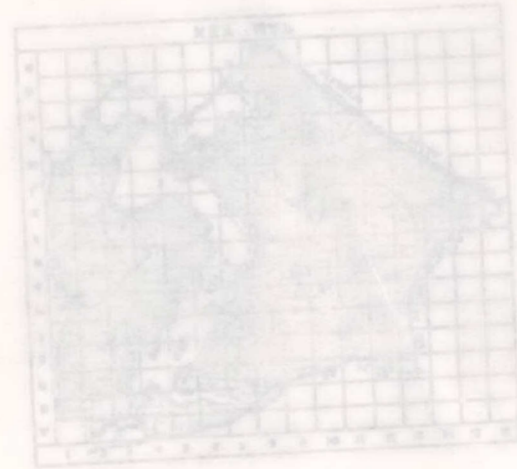
CG-1
 #417
 AS-184



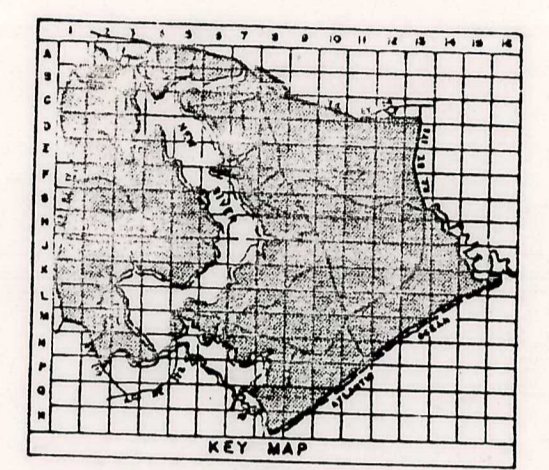
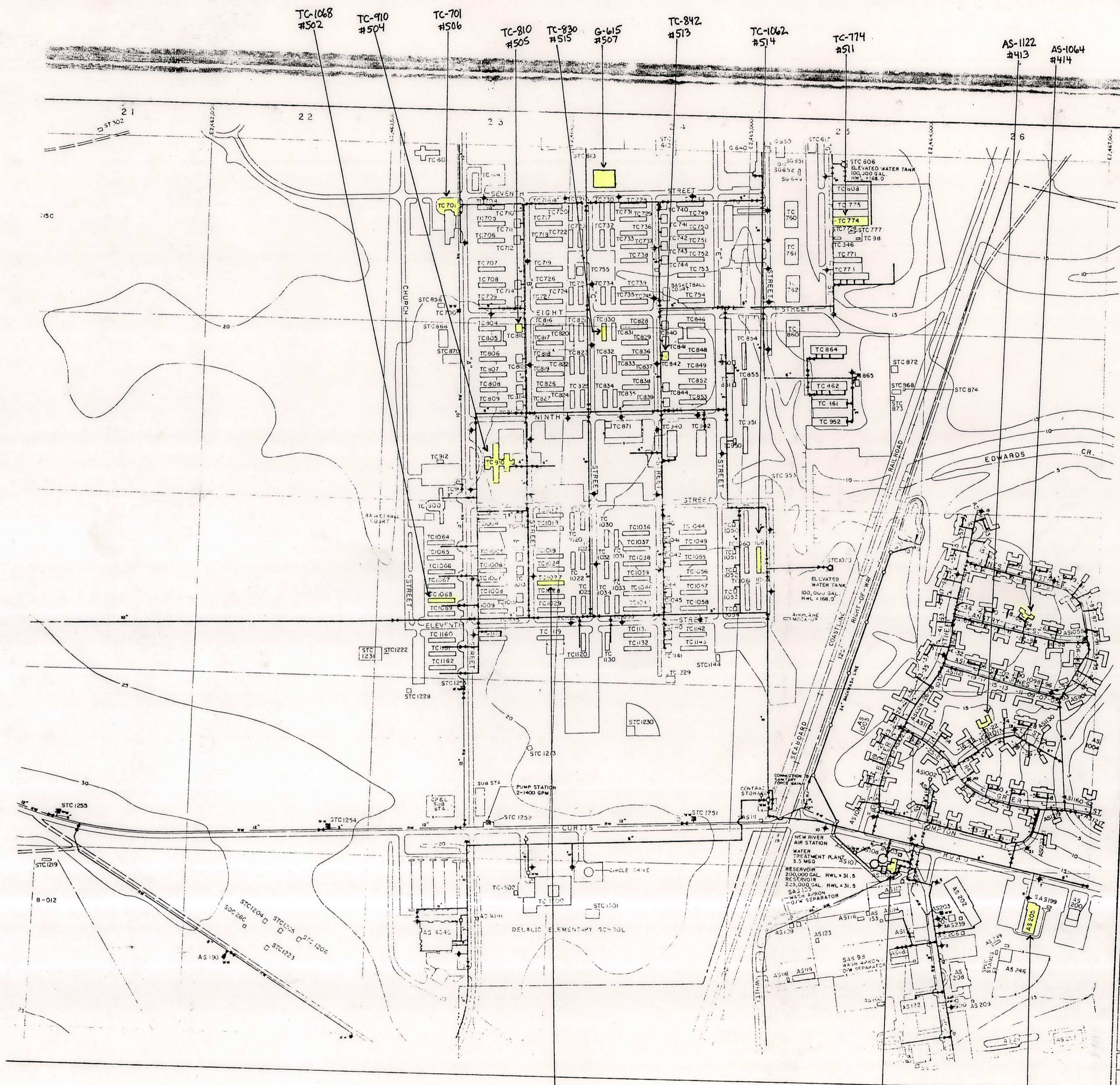
SHEET NO. 1
 OF 1
 DRAWING NO. 1
 PROJECT NO. 1
 DATE 1-1-1950



- LEGEND**
- TRACKS
 - PLATFORMS
 - BUILDINGS
 - FENCES
 - POWER LINES
 - TELEPHONE LINES
 - WATER LINES
 - DRAINAGE CANALS
 - UNDEVELOPED LAND
 - WOODLAND
 - CULTIVATED LAND
 - WATER BODIES
 - BOUNDARY OF THE STATION



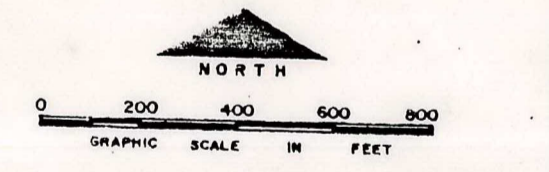
100
 100
 100



- LEGEND**
- ▭ BUILDINGS AND STRUCTURES
 - ▬ ROADS AND HIGHWAYS
 - ▬ ROADS (Unpaved)
 - ▬ FENCE
 - ▬ 5' C/NTOUR (Source-USGS Maps)
 - ▬ AIR STATION BOUNDARY

- ▬ POTABLE WATER MAIN
 - ▬ RAW WATER MAIN
 - POST INDICATOR VALVE
 - FIRE HYDRANT
 - ▬ ABANDONED IN PLACE
 - ▬ PUMPING STATION
 - ▬ WATER WELL
 - GROUND STORAGE TANK
 - ELEVATED STORAGE TANK
 - ▬ WATER METER
 - VALVE
- MATERIALS OF CONSTRUCTION
AC-AMBERST CEMENT

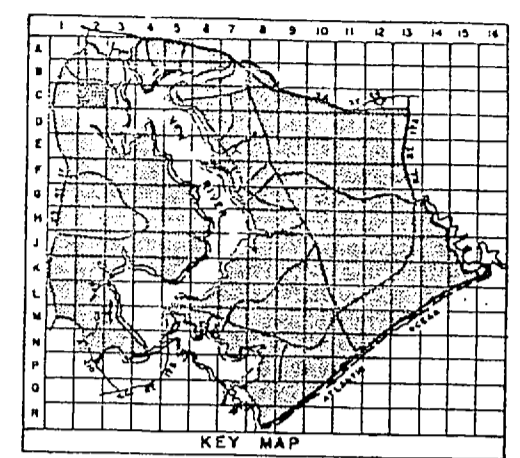
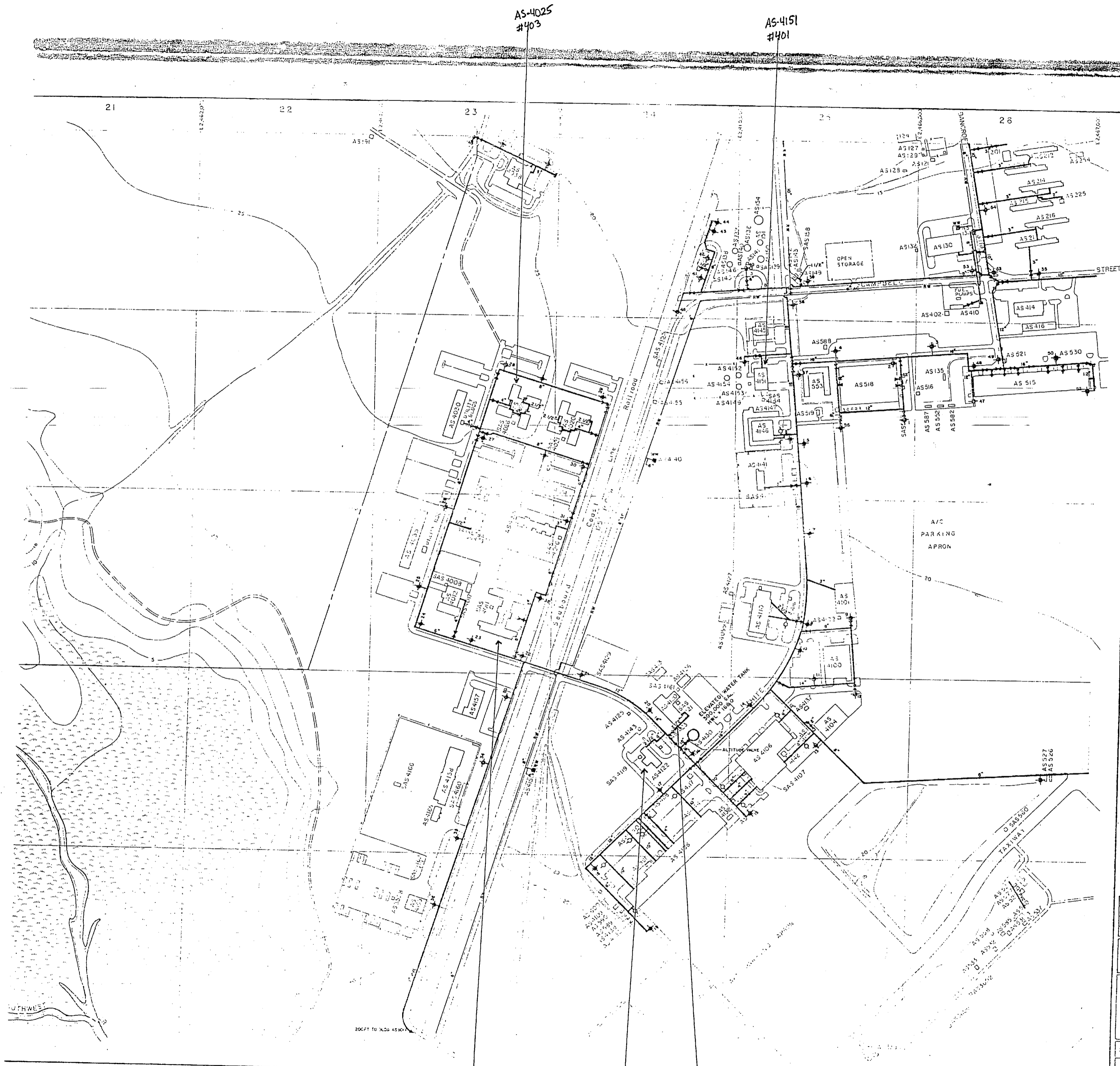
NOTES:
ALL WATER MAINS ARE CAST IRON UNLESS NOTED OTHERWISE.
ALL SERVICE LINES IN 1000 & 1000-NEAR ARE 4" UNLESS NOTED OTHERWISE.



NO.	DESCRIPTION OF REVISION	DATE	INT.
DEPARTMENT OF THE NAVY MARINE CORPS BASE CAMP LEJEUNE, NORTH CAROLINA			
WATER DISTRIBUTION SYSTEM EXISTING CONDITIONS			
DATE 31 JULY 44		SCALE GRAPHIC	SHEET B-2 OF 73
APPROVED / DATE		5000 53	

TC
910
(50-V)

TC
810

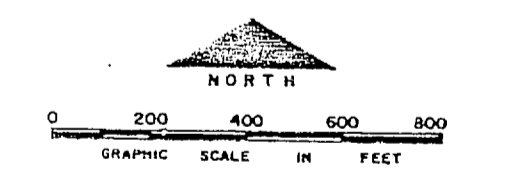


- LEGEND**
- BUILDINGS AND STRUCTURES
 - ROADS AND HIGHWAYS
 - ROADS (Unpaved)
 - FENCE
 - 5' CONTOUR (Source - USGS Maps)
 - AIR STATION BOUNDARY
 - SWAMP OR MARSH

- POTABLE WATER MAIN
- RAW WATER MAIN
- VALVE
- POST INDICATOR VALVE
- FIRE HYDRANT
- WATER WELL
- ELEVATED STORAGE TANK

MATERIALS OF CONSTRUCTION
 AC - ASBESTOS CEMENT
 PVC - POLYVINYL CHLORIDE

NOTES:
 ALL WATER MAINS ARE CAST IRON UNLESS NOTED OTHERWISE.



NO.	DESCRIPTION OF REVISION	DATE	INT.
DEPARTMENT OF THE NAVY MARINE CORPS BASE CAMP LEJEUNE, NORTH CAROLINA			
WATER DISTRIBUTION SYSTEM EXISTING CONDITIONS			
DATE	31 JULY 84	SCALE:	GRAPHIC
SHEET	C 2	OF	73
APPROVED / DATE			

AS-4025
#403

AS-4151
#401

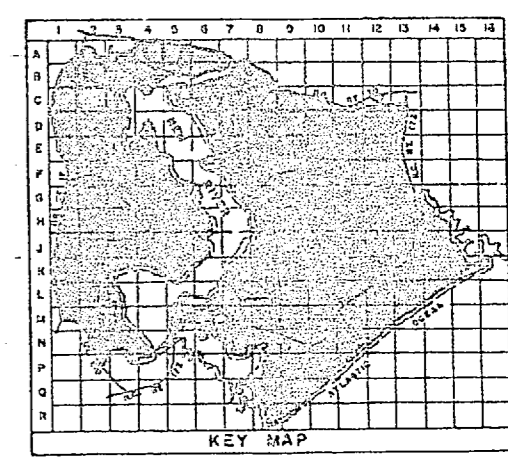
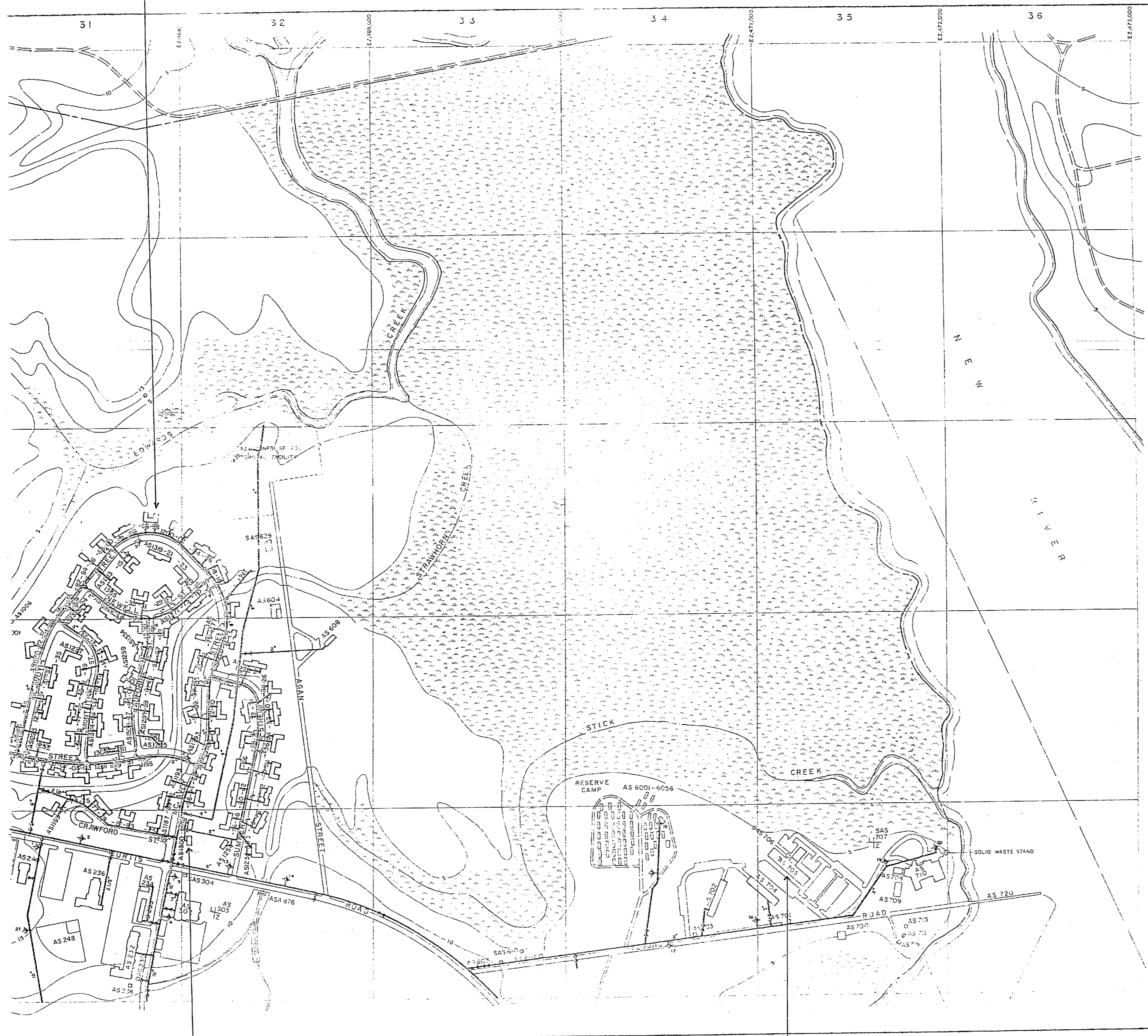
AS-4100
#404

AS-4122
#410

AS-4120
#402



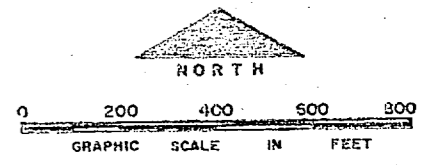
AS-1198
#412



- LEGEND**
- [Symbol] BUILDINGS AND STRUCTURES
 - [Symbol] ROADS AND HIGHWAYS
 - [Symbol] ROADS (Unpaved)
 - [Symbol] FENCE
 - [Symbol] HELICOPTER LANDING ZONE
 - [Symbol] 5' CONTOUR (Source - USGS Maps)
 - [Symbol] RESERVATION BOUNDARY
 - [Symbol] AIR STATION BOUNDARY
 - [Symbol] SWAMP OR MARSH

- [Symbol] POTABLE WATER MAIN
- [Symbol] FIRE HYDRANT
- [Symbol] VALVE

NOTES:
ALL WATER MAINS ARE CAST IRON UNLESS NOTED OTHERWISE.
ALL SERVICE LINES IN 1100, 1200, & 1300 AREA ARE 3/4" UNLESS NOTED OTHERWISE.



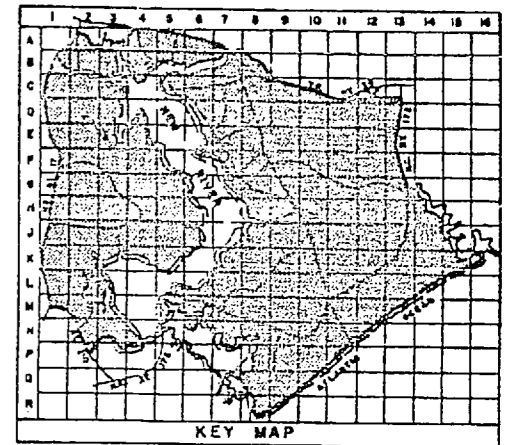
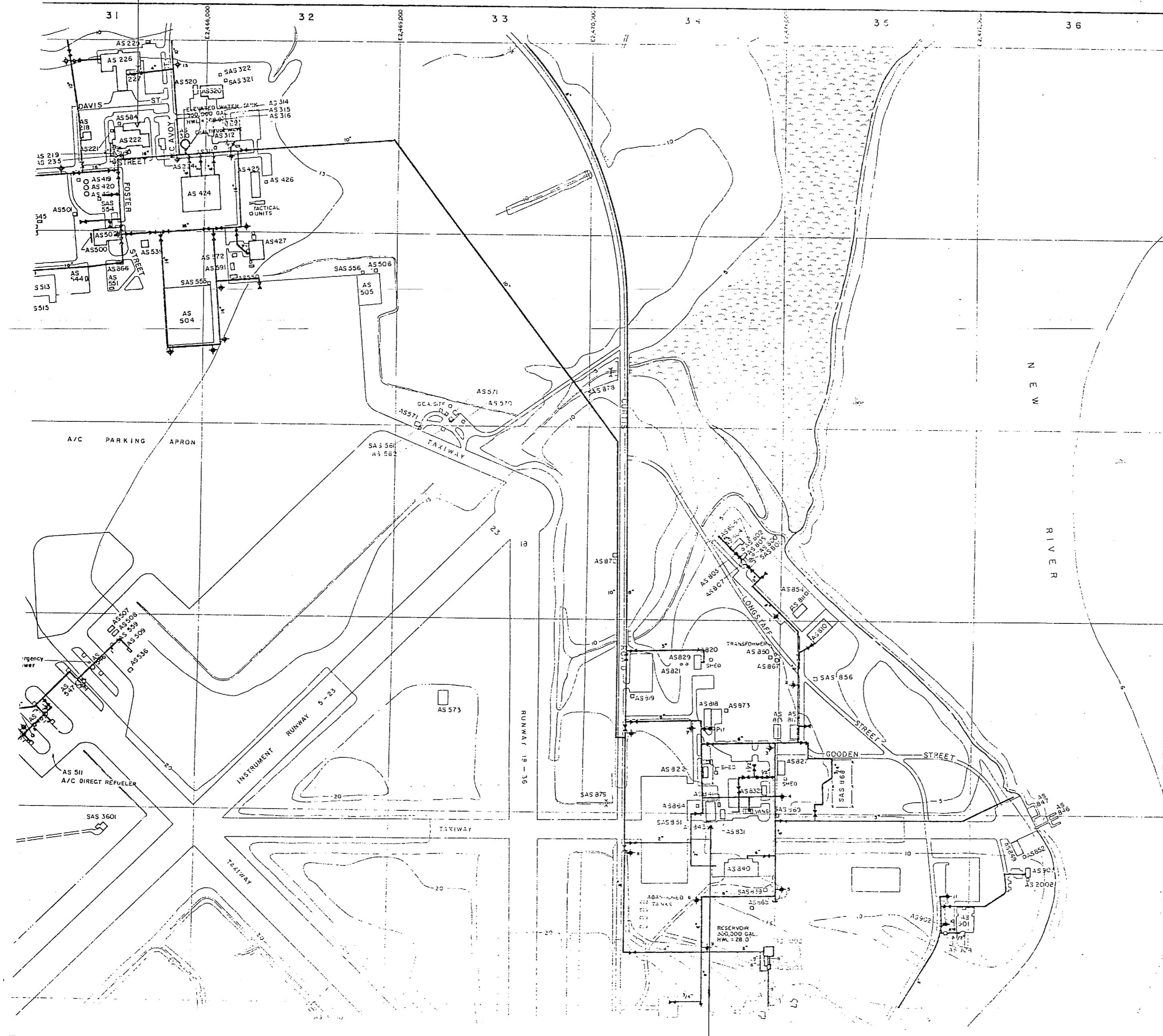
NO.	DESCRIPTION OF REVISION	DATE	INT.
DEPARTMENT OF THE NAVY MARINE CORPS BASE CAMP LEJEUNE, NORTH CAROLINA			
WATER DISTRIBUTION SYSTEM EXISTING CONDITIONS			
DATE 31 JULY 94	SCALE: GRAPHIC	SHEET B-3 OF 73	
APPROVED / DATE	00000134		

AS-1300
#411

AS-705
#410



AS-222
409



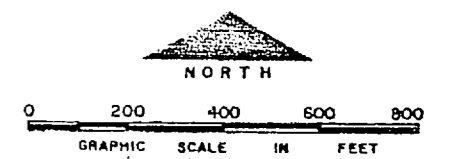
LEGEND

- BUILDINGS AND STRUCTURES
- ROADS AND HIGHWAYS
- ROADS (Unpaved)
- FENCE
- 5' CONTOUR (Source-USGS Maps)
- AIR STATION BOUNDARY
- SWAMP OR MARSH

- POTABLE WATER MAIN
- FIRE HYDRANT
- ELEVATED STORAGE TANK
- WATER METER
- VALVE

MATERIALS OF CONSTRUCTION
AC - ASPHALT CEMENT

NOTES:
ALL WATER MAINS ARE CAST IRON UNLESS NOTED OTHERWISE.

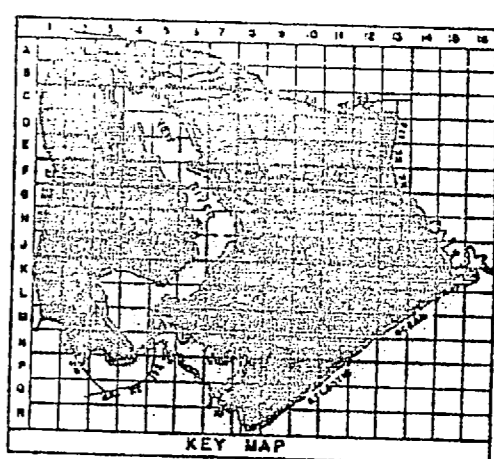
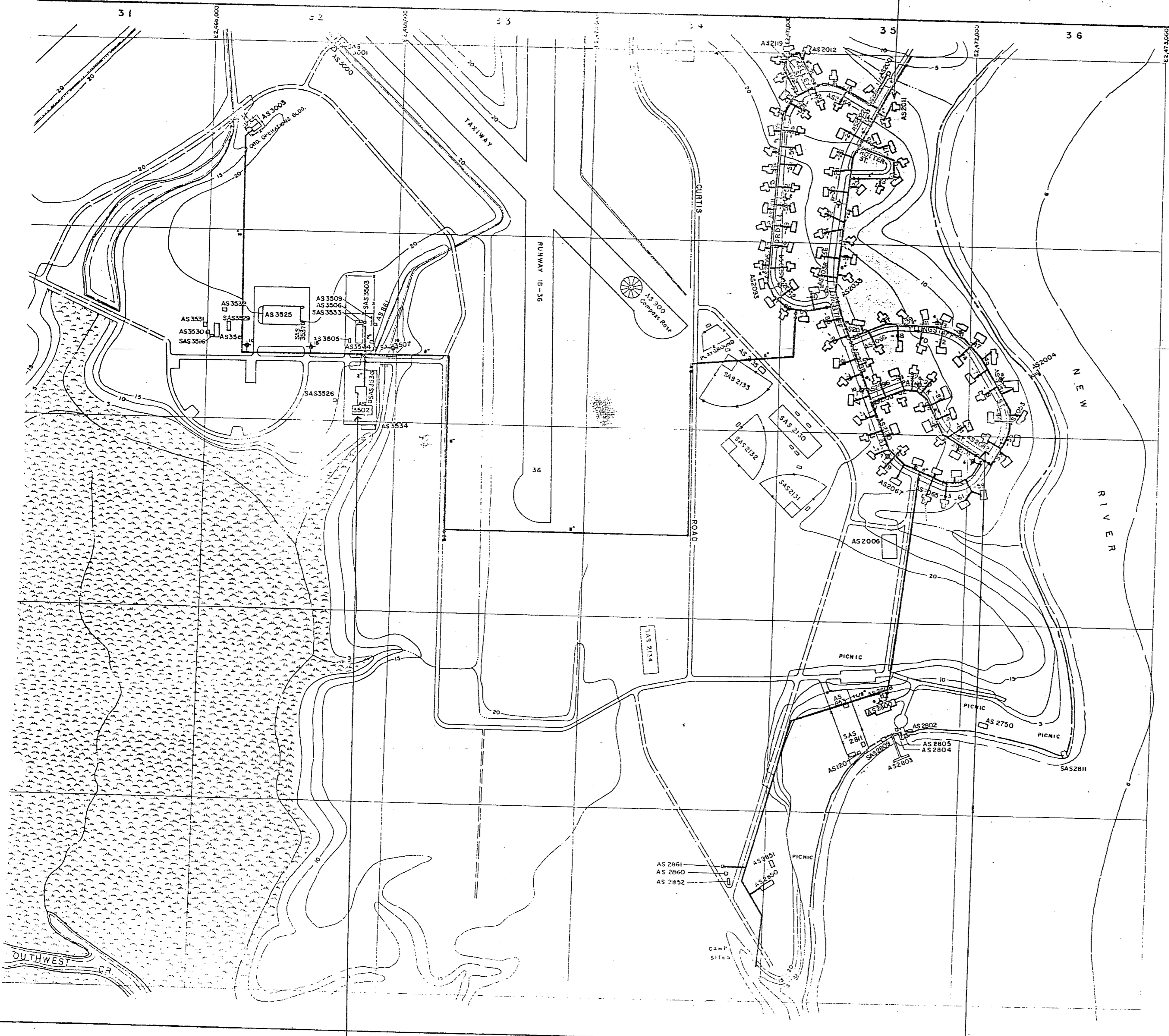


NO.	DESCRIPTION OF REVISION	DATE	INT.
DEPARTMENT OF THE NAVY MARINE CORPS BASE CAMP LEJEUNE, NORTH CAROLINA			
WATER DISTRIBUTION SYSTEM EXISTING CONDITIONS			
DATE	SCALE	SHEET	OF
11 JULY 84	GRAPHIC	C-3	73
APPROVED/DATE			

AS-843
408



AS-2011
#407

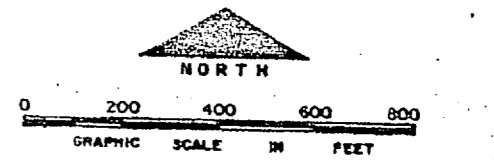


LEGEND

- BUILDINGS AND STRUCTURES
- ROADS AND HIGHWAYS
- ROADS (Unpaved)
- FENCE
- 5' CONTOUR (Source -USGS Maps)
- AIR STATION BOUNDARY
- SWAMP OR MARSH

- 12" WATER MAIN
- 4" WATER MAIN
- POTABLE WATER MAIN
- VALVE
- FIRE HYDRANT


NOTES:
 1. ALL WATER MAINS ARE CAST IRON UNLESS NOTED OTHERWISE.
 2. SERVICE LINES ARE 3/4" UNLESS NOTED OTHERWISE.

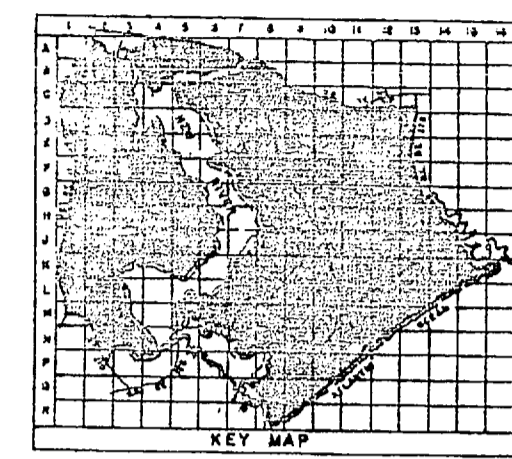
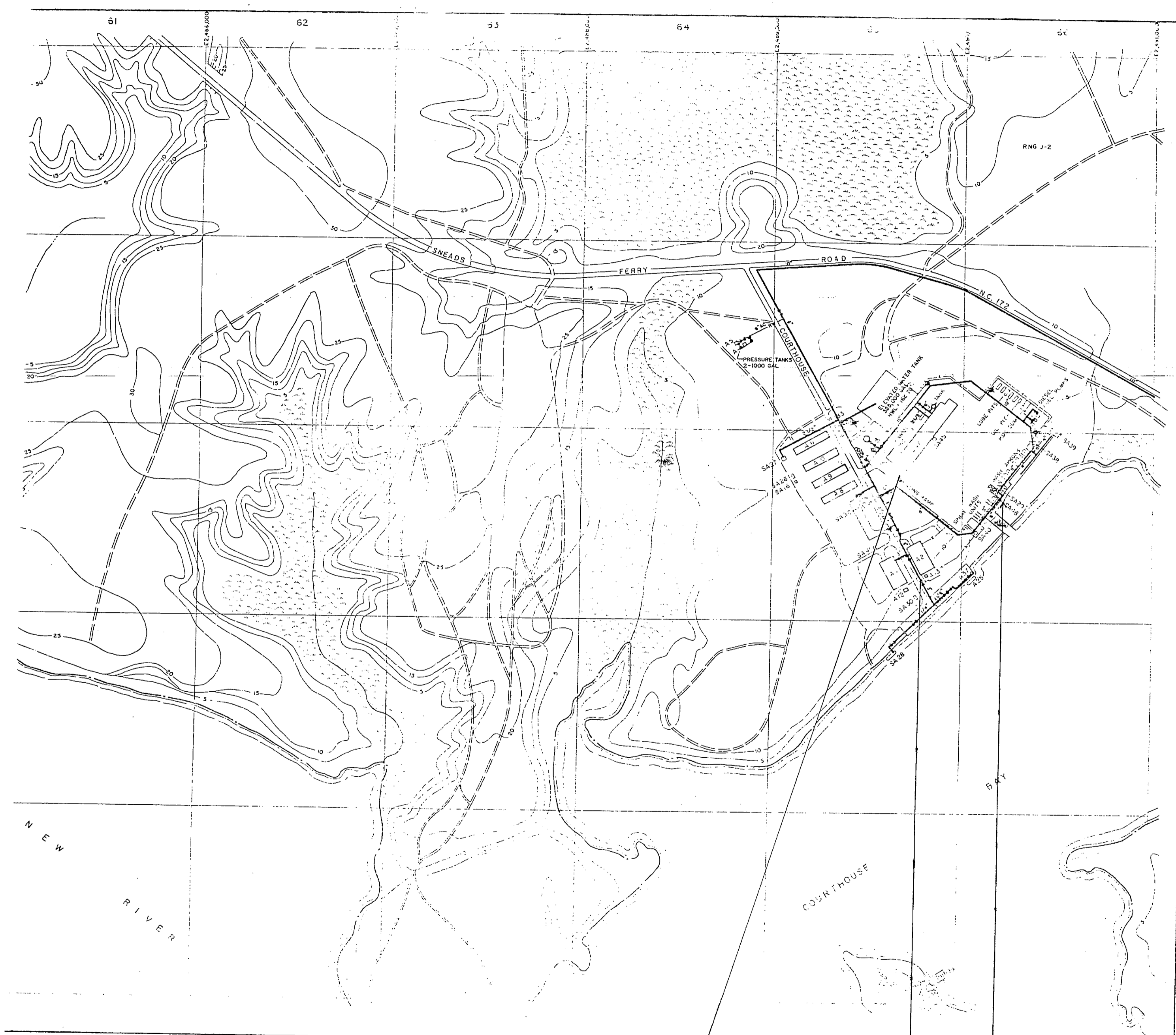


NO.	DESCRIPTION OF REVISION	DATE	INT.
DEPARTMENT OF THE NAVY MARINE CORPS BASE CAMP LEJEUNE, NORTH CAROLINA			
WATER DISTRIBUTION SYSTEM EXISTING CONDITIONS			
DATE 31 JULY 74	SCALE: GRAPHIC	SHEET D-3 OF 73	
APPROVED / DATE			

AS-3502
#405

AS-2082
#406

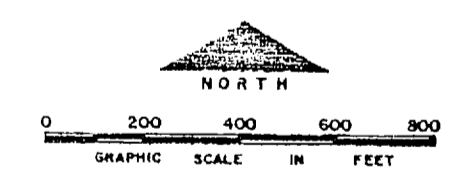




LEGEND

- BUILDINGS AND STRUCTURES
- ROADS AND HIGHWAYS
- ROADS (Unpaved)
- FENCE
- 5' CONTOUR (Source-USGS Maps)
- RESERVATION BOUNDARY
- SWAMP OR MARSH
- POTABLE WATER MAIN
- RAW WATER MAIN
- FIELD LOCATOR
- VALVE
- FIRE HYDRANT

NOTES:
ALL WATER MAINS ARE CAST IRON UNLESS NOTED OTHERWISE.



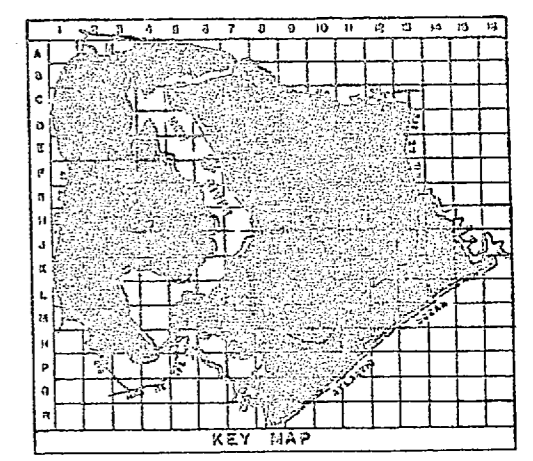
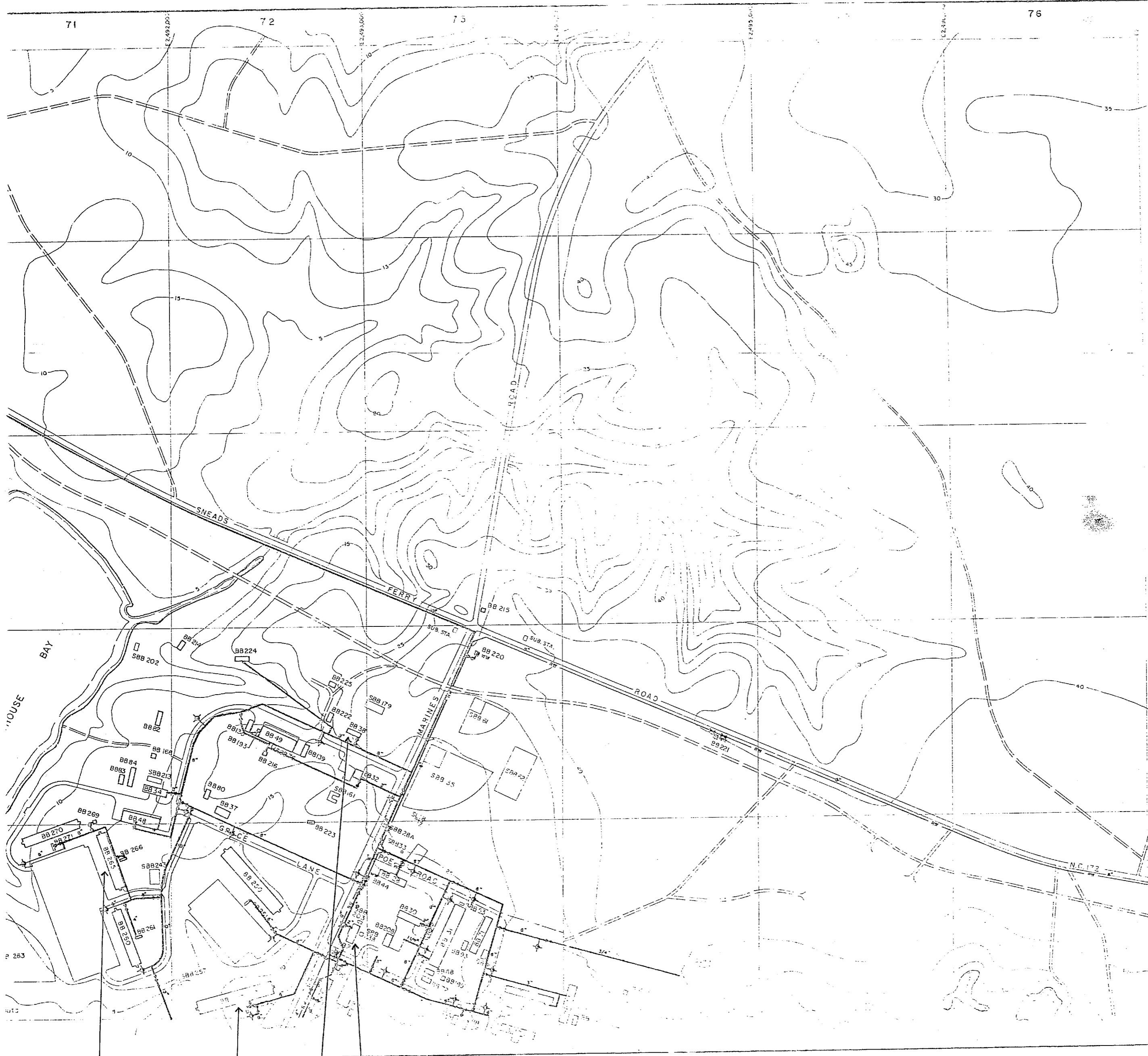
NO.	DESCRIPTION OF REVISION	DATE	INT.
DEPARTMENT OF THE NAVY MARINE CORPS BASE CAMP LEJEUNE, NORTH CAROLINA			
WATER DISTRIBUTION SYSTEM EXISTING CONDITIONS			
DATE: 31 JULY 64	SCALE: GRAPHIC	SHEET M-6 OF 73	
APPROVED: DATE	SFC/0163		

A-47
#652

A-48
#652

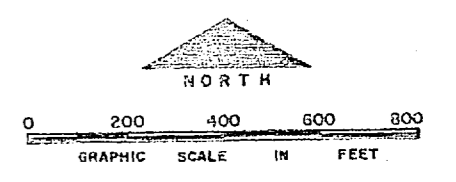
SA-48
#653






- LEGEND**
- BUILDINGS AND STRUCTURES
 - ROADS AND HIGHWAYS
 - ROADS (Unpaved)
 - FENCE
 - 5' CONTOUR (Source-USGS Maps)
 - HELICOPTER LANDING ZONE
 - SWAMP OR MARSH
 - POTABLE WATER MAIN
 - RAW WATER MAIN
 - VALVE
 - AIR RELEASE VALVE
 - FIRE HYDRANT
 - WATER WELL

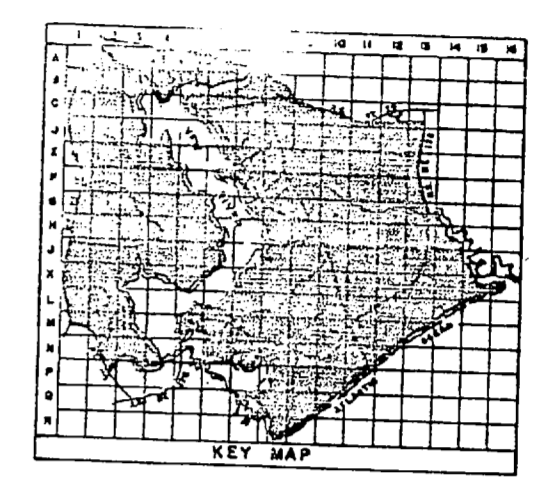
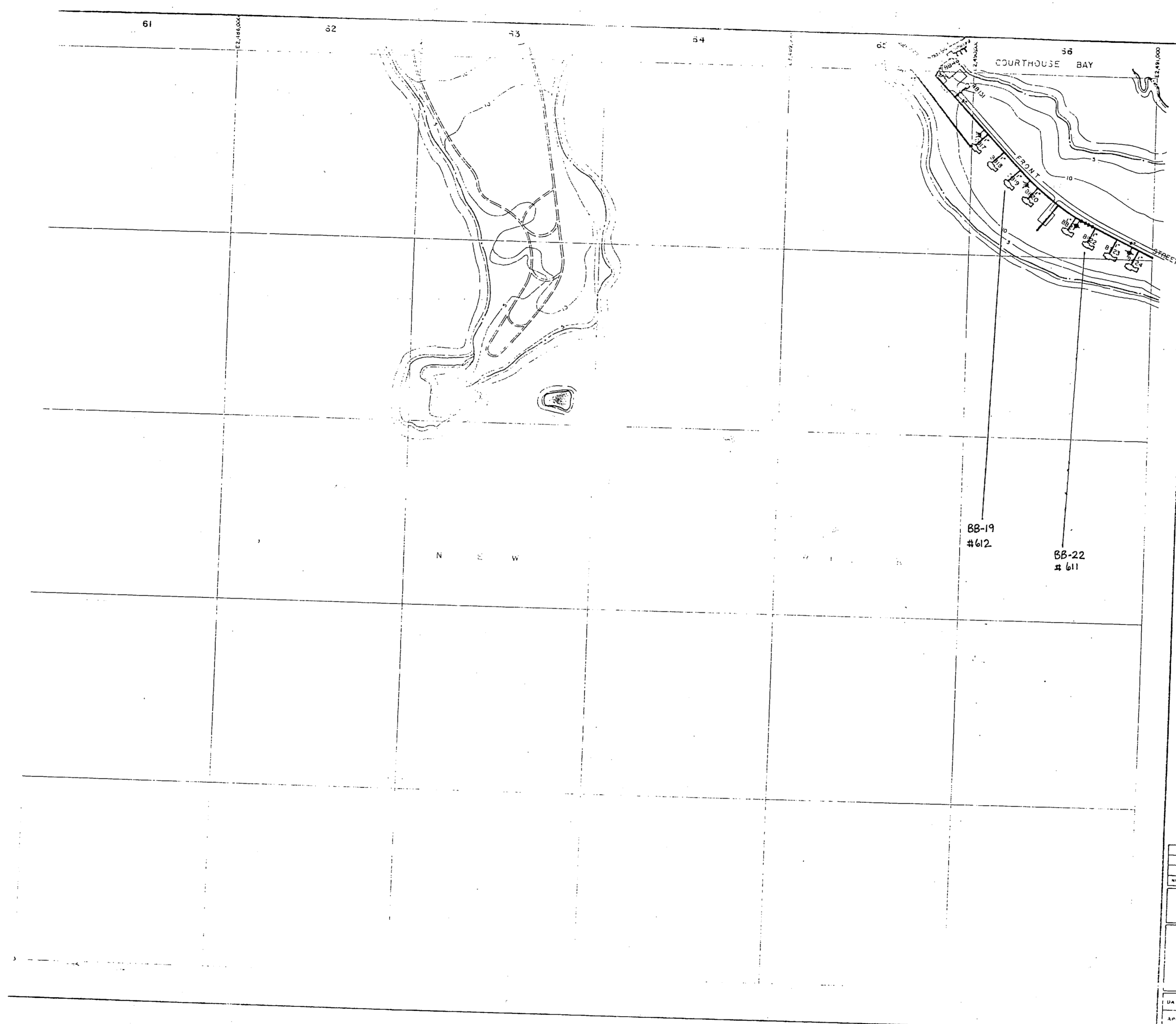
NOTES:
ALL WATER MAINS ARE CAST IRON UNLESS NOTED OTHERWISE.



NO.	DESCRIPTION OF REVISION	DATE	INT.
DEPARTMENT OF THE NAVY MARINE CORPS BASE CAMP LEJEUNE, NORTH CAROLINA			
WATER DISTRIBUTION SYSTEM EXISTING CONDITIONS			
DATE: 11 JULY 74	SCALE: GRAPHIC	SHEET M-7 OF 73	
APPROVED / DATE	10000168		

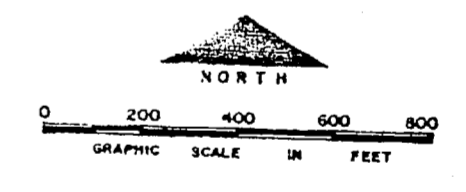
BB-265 #606
 BB-255 #605
 BB-38 #604
 BB-27 #601






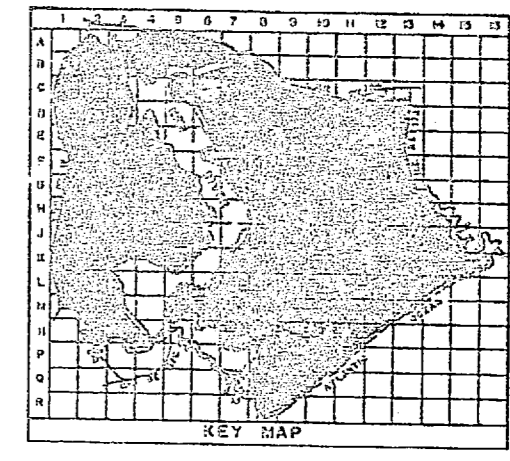
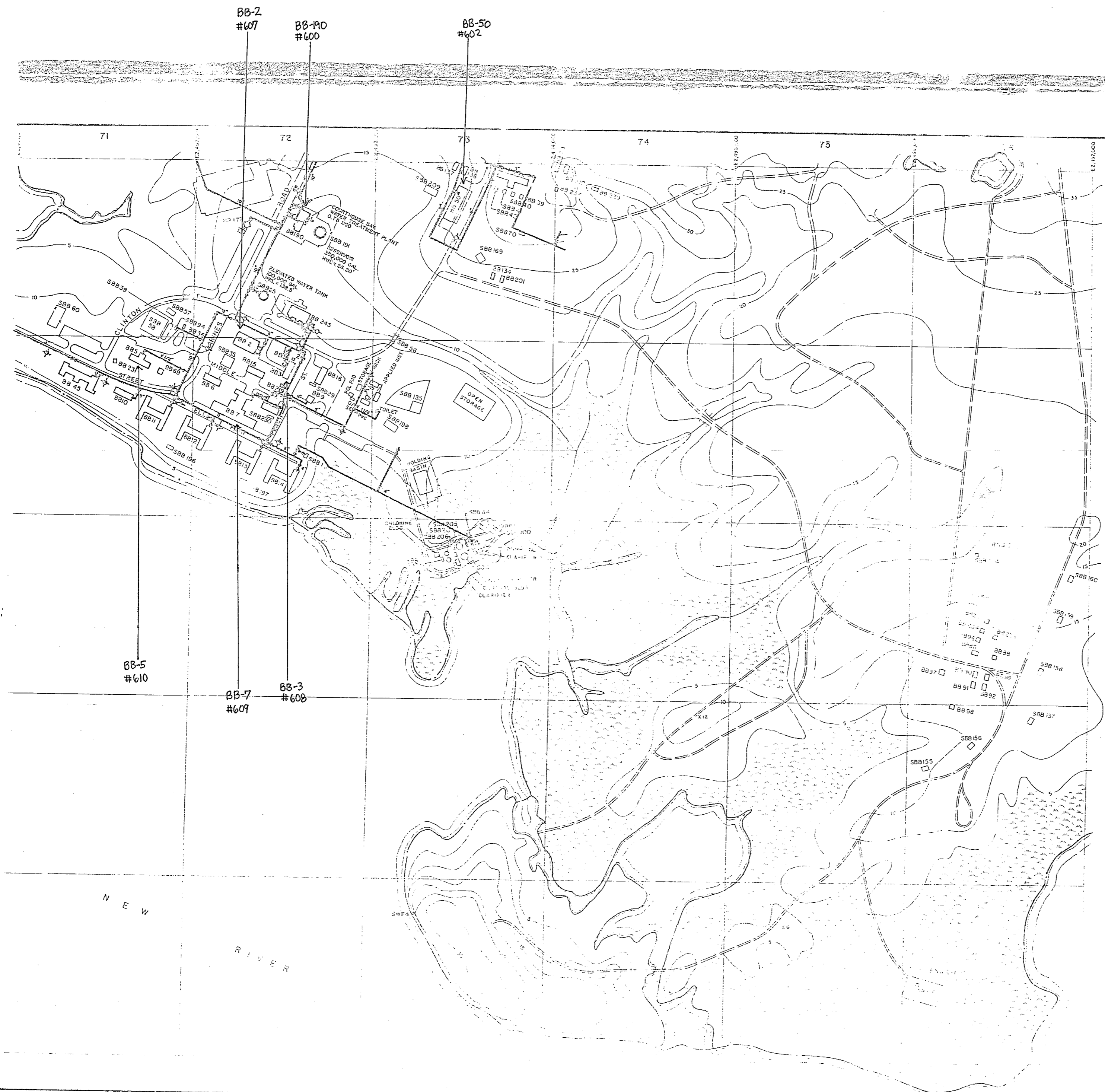
- LEGEND**
- BUILDINGS AND STRUCTURES
 - ROADS AND HIGHWAYS
 - ROADS (Unpaved)
 - FENCE
 - 5' CONTOUR (Source-USGS Maps)
 - RESERVATION BOUNDARY
 - PORTABLE WATER MAIN
 - VALVE
 - HYDRANT

NOTE:
ALL WATER MAINS ARE CLEFT IRON UNLESS NOTED OTHERWISE.



NO.	DESCRIPTION OF REVISION	DATE	INIT.
DEPARTMENT OF THE NAVY MARINE CORPS BASE CAMP LEJEUNE, NORTH CAROLINA			
WATER DISTRIBUTION SYSTEM EXISTING CONDITIONS			
DATE: 11 JULY 54	SCALE: GRAPHIC	SHEET 11-6 OF 73	
APPROVED: [Signature]	[Signature]		





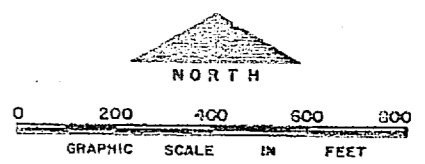
LEGEND

- BUILDINGS AND STRUCTURES
- ROADS AND HIGHWAYS
- ROADS (Unpaved)
- FENCE
- 5' CONTOUR (Source-USGS Maps)
- RESERVATION BOUNDARY
- SWAMP OR MARSH

- POTABLE WATER MAIN
- RAW WATER MAIN
- VALVE
- POST INDICATOR VALVE
- FIRE HYDRANT
- WATER WELL
- ELEVATED STORAGE TANK
- GROUND STORAGE TANK

MATERIALS OF CONSTRUCTION
PVC-POLYVINYL CHLORIDE

NOTES:
ALL WATER MAINS ARE CAST IRON UNLESS NOTED OTHERWISE.



NO.	DESCRIPTION OF REVISION	DATE	INT.

DEPARTMENT OF THE NAVY
MARINE CORPS BASE
CAMP LEJEUNE, NORTH CAROLINA

WATER DISTRIBUTION SYSTEM
EXISTING CONDITIONS

DATE 31 JULY 84 SCALE GRAPHIC SHEET N-7 OF 73
APPROVED / DATE *ccs0170*

100

100

100

100

100

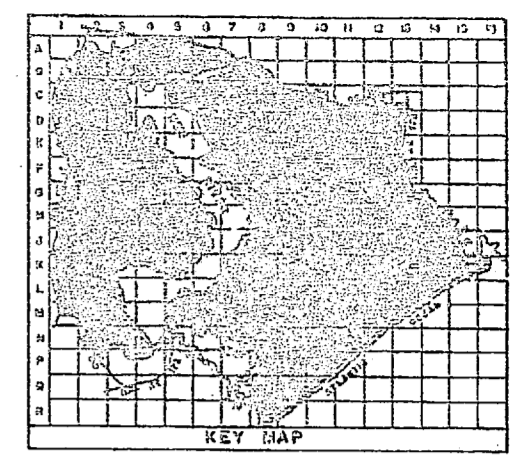
100

100

100

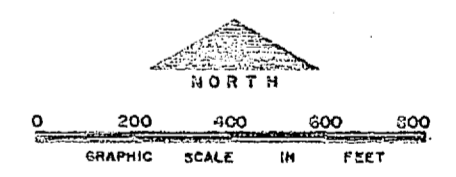
100

100



- LEGEND**
- BUILDINGS AND STRUCTURES
 - ROADS AND HIGHWAYS
 - ROADS (Unpaved)
 - FENCE
 - 5' CONTOUR (Source - USGS Maps)
 - HELICOPTER LANDING ZONE
 - RESERVATION BOUNDARY
 - SWAMP OR MARSH
 - POTABLE WATER MAIN
 - RAW WATER MAIN
 - VALVE
 - FIRE HYDRANT
 - WATER WELL
 - GROUND STORAGE TANK
 - ELEVATED STORAGE TANK

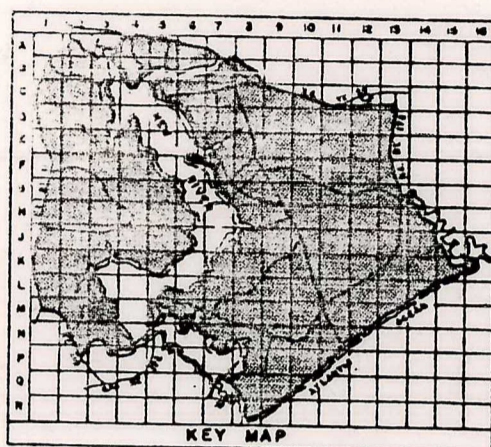
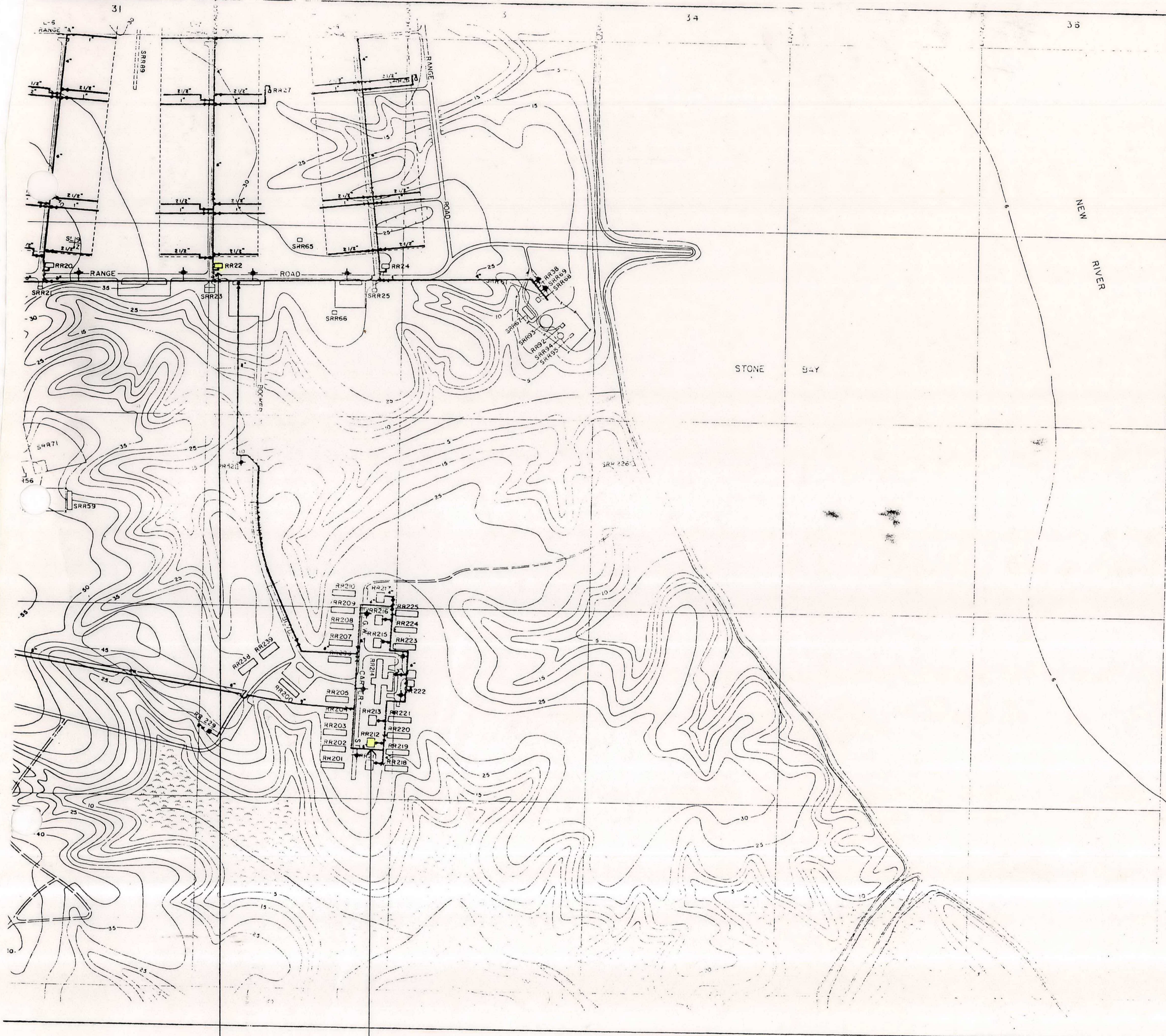
NOTES:
ALL WATER MAINS ARE CAST IRON UNLESS NOTED OTHERWISE.



NO.	DESCRIPTION OF REVISION	DATE	INT.
DEPARTMENT OF THE NAVY MARINE CORPS BASE CAMP LEJEUNE, NORTH CAROLINA			
WATER DISTRIBUTION SYSTEM EXISTING CONDITIONS			
DATE 31 JULY 04	SCALE, GRAPHIC	SHEET M-2 OF 73	
APPROVED / DATE	cccc/05		

RR-7 #702 RR-6 #701 RR-85 #700 RR-12 #703 RR-41 #704






LEGEND

- BUILDINGS AND STRUCTURES
- ROADS AND HIGHWAYS
- ROADS (Unimproved)
- FENCE
- 5' CONTOUR (Source: USGS Maps)
- HELICOPTER LANDING ZONE
- SWAMP OR MARSH
- POTABLE WATER MAIN
- RAW WATER MAIN
- VALVE
- FIRE HYDRANT
- WATER WELL

NOTE: ALL WATER MAINS ARE CAST IRON UNLESS NOTED OTHERWISE.



NO.	DESCRIPTION OF REVISION	DATE	BY

DEPARTMENT OF THE NAVY
MARINE CORPS BASE
CAMP LEJEUNE, NORTH CAROLINA

WATER DISTRIBUTION SYSTEM
EXISTING CONDITIONS

DATE: 31 JULY 68 SCALE: GRAPHIC SHEET M-3 OF 73
APPROVED: DATE: 00000000

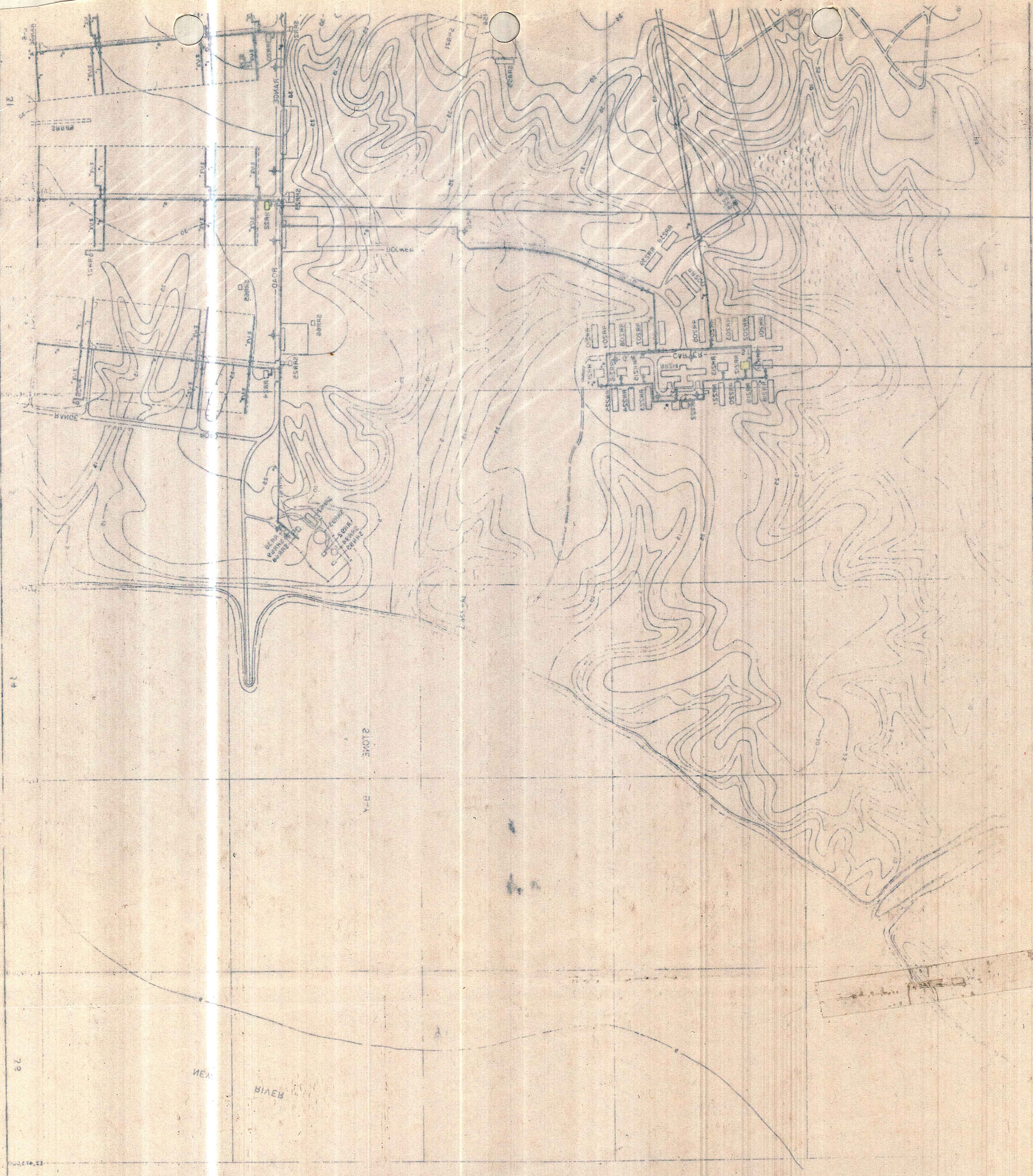
RR-212
705

RR-212
706

RR-212

JOB
RR-335

JOB
RR-315



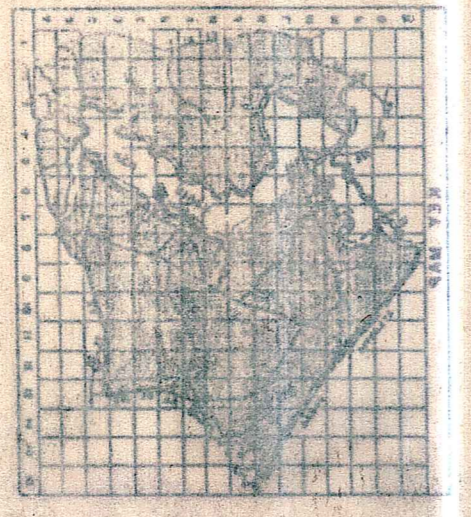
DATE: 11/14/51	SCALE: AS SHOWN
PROJECT: RR-335	DATE: 11/20/51
EXISTING CONDITIONS WATER DISTRIBUTION SYSTEM	
CAMP LEWIS, NORTH CAROLINA	
FISHING CREEK BRANCH	
DISTRIBUTION SYSTEM	
BY: [Signature]	DATE: 11/20/51

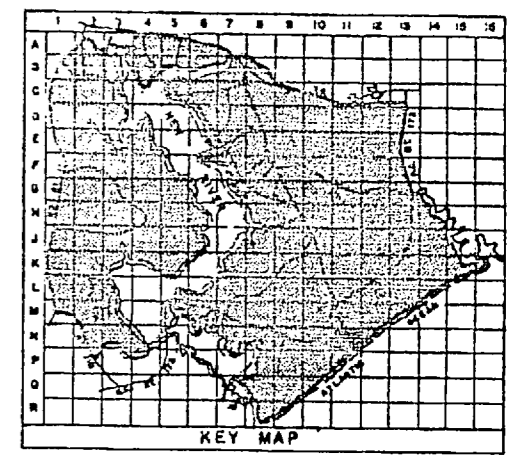
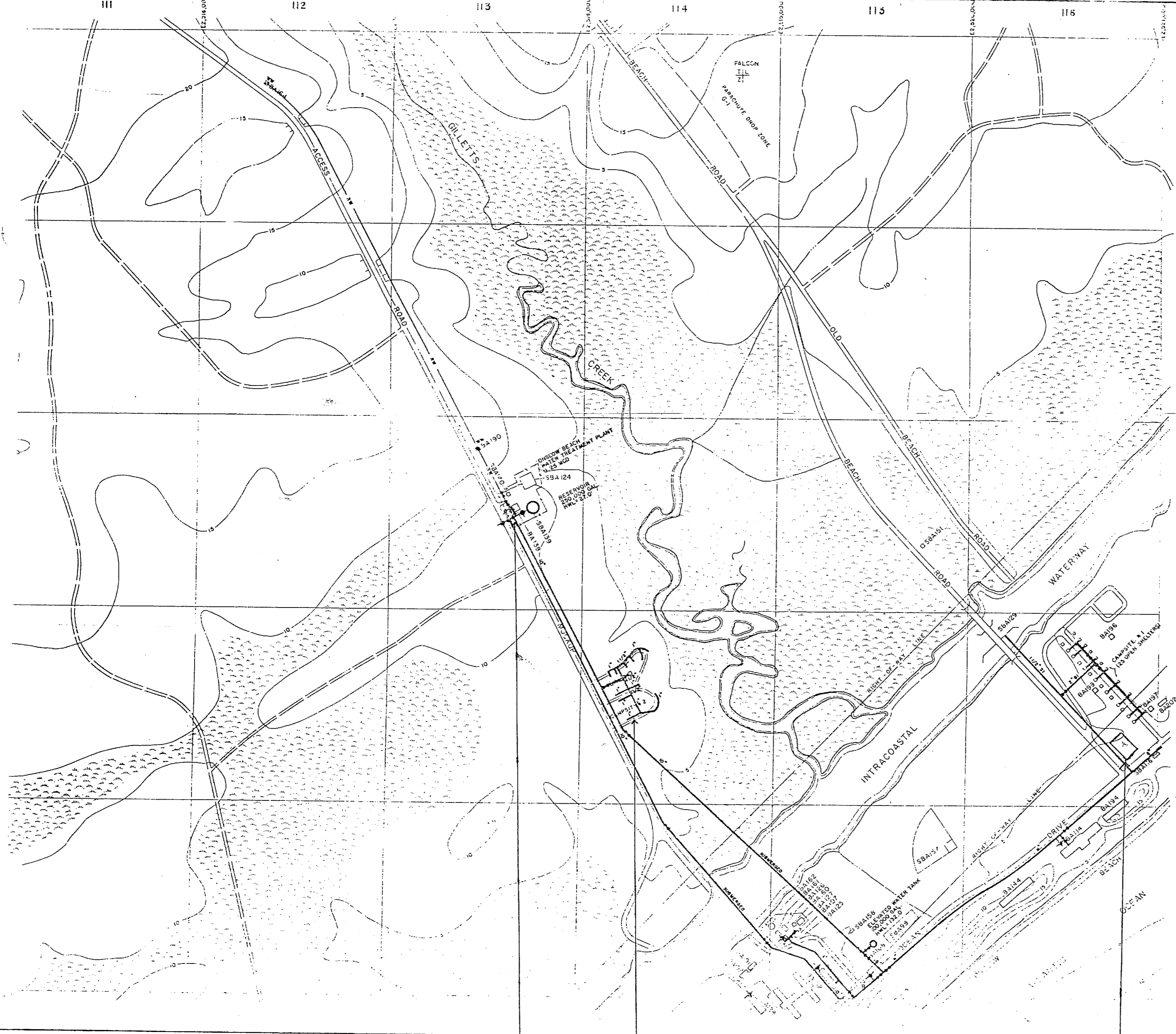


NOTE: ALL DIMENSIONS ARE IN FEET UNLESS OTHERWISE SPECIFIED.

- ▲ WATER TOWER
- WATER TANK
- WATER CISTERN
- WATER PUMP
- WATER VALVE
- WATER METER
- WATER METER BOX
- WATER METER STAND
- WATER METER SINK
- WATER METER CASE
- WATER METER COVER
- WATER METER GASKET
- WATER METER O-RING
- WATER METER WASHERS
- WATER METER NUTS
- WATER METER BOLTS
- WATER METER SCREWS
- WATER METER BRASS
- WATER METER STEEL
- WATER METER CAST IRON
- WATER METER DUCTILE IRON
- WATER METER FIBERGLASS
- WATER METER CONCRETE
- WATER METER BRICK
- WATER METER MASONRY
- WATER METER FOUNDATION
- WATER METER STRUCTURE
- WATER METER ENCLOSURE
- WATER METER PROTECTION
- WATER METER SAFETY
- WATER METER SECURITY
- WATER METER ACCESS
- WATER METER EGRESS
- WATER METER EVACUATION
- WATER METER FIRE
- WATER METER SMOKE
- WATER METER ALARM
- WATER METER NOTIFICATION
- WATER METER COMMUNICATION
- WATER METER MONITORING
- WATER METER CONTROL
- WATER METER OPERATION
- WATER METER MAINTENANCE
- WATER METER REPAIR
- WATER METER REPLACEMENT
- WATER METER DISPOSAL
- WATER METER DESTRUCTION
- WATER METER REMEDIATION
- WATER METER RESTORATION
- WATER METER RECONSTRUCTION
- WATER METER RENOVATION
- WATER METER REPAIRS
- WATER METER MAINTENANCE
- WATER METER OPERATIONS
- WATER METER MANAGEMENT
- WATER METER ADMINISTRATION
- WATER METER SUPERVISION
- WATER METER INSPECTION
- WATER METER TESTING
- WATER METER ANALYSIS
- WATER METER REPORTING
- WATER METER RECORDS
- WATER METER DOCUMENTATION
- WATER METER ARCHIVING
- WATER METER PRESERVATION
- WATER METER PROTECTION
- WATER METER SECURITY
- WATER METER ACCESS
- WATER METER EGRESS
- WATER METER EVACUATION
- WATER METER FIRE
- WATER METER SMOKE
- WATER METER ALARM
- WATER METER NOTIFICATION
- WATER METER COMMUNICATION
- WATER METER MONITORING
- WATER METER CONTROL
- WATER METER OPERATION
- WATER METER MAINTENANCE
- WATER METER REPAIR
- WATER METER REPLACEMENT
- WATER METER DISPOSAL
- WATER METER DESTRUCTION
- WATER METER REMEDIATION
- WATER METER RESTORATION
- WATER METER RECONSTRUCTION
- WATER METER RENOVATION
- WATER METER REPAIRS

- WOODS
- SWAMP
- SLUDGE
- SAND
- GRAVEL
- ROCK
- CLAY
- SILT
- LOESS
- COBBLES
- Boulders
- Shingles
- Tiles
- Bricks
- Blocks
- Stones
- Pebbles
- Grains
- Seeds
- Fruits
- Vegetables
- Herbs
- Spices
- Medicines
- Minerals
- Metals
- Oils
- Gases
- Liquids
- Solids
- Powders
- Pastes
- Creams
- Lotions
- Soaps
- Detergents
- Cleaners
- Disinfectants
- Antiseptics
- Anesthetics
- Sedatives
- Stimulants
- Narcotics
- Hallucinogens
- Psychotropics
- Antidepressants
- Antipsychotics
- Anticonvulsants
- Anticancer drugs
- Antibiotics
- Antivirals
- Antifungals
- Antiparasitics
- Vaccines
- Serums
- Plasma
- Blood
- Tissues
- Organs
- Cells
- Molecules
- Atoms
- Particles
- Quanta
- Waves
- Fields
- Forces
- Interactions
- Processes
- Phenomena
- Events
- Occurrences
- Incidents
- Accidents
- Disasters
- Emergencies
- Crises
- Conflicts
- Wars
- Battles
- Campaigns
- Operations
- Missions
- Tasks
- Jobs
- Duties
- Responsibilities
- Roles
- Positions
- Titles
- Ranks
- Grades
- Levels
- Stages
- Phases
- Steps
- Procedures
- Protocols
- Guidelines
- Standards
- Norms
- Customs
- Traditions
- Habits
- Practices
- Routines
- Schedules
- Timelines
- Calendars
- Diaries
- Journals
- Logs
- Reports
- Documents
- Records
- Archives
- Libraries
- Museums
- Galleries
- Theaters
- Concerts
- Festivals
- Celebrations
- Ceremonies
- Rituals
- Traditions
- Customs
- Habits
- Practices
- Routines
- Schedules
- Timelines
- Calendars
- Diaries
- Journals
- Logs
- Reports
- Documents
- Records
- Archives
- Libraries
- Museums
- Galleries
- Theaters
- Concerts
- Festivals
- Celebrations
- Ceremonies
- Rituals



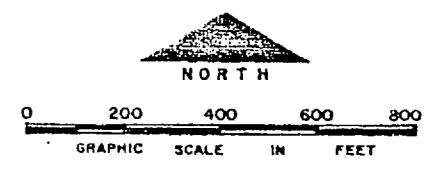


- LEGEND**
- BUILDINGS AND STRUCTURES
 - ROADS AND HIGHWAYS
 - ROADS (Unpaved)
 - FENCE
 - 5' CONTOUR (Source-USGS Maps)
 - TACTICAL LANDING ZONE
 - RESERVATION BOUNDARY
 - SWAMP OR MARSH

- POTABLE WATER MAIN
- RAW WATER MAIN
- VALVE
- FIRE HYDRANT
- WATER WELL
- ELEVATED STORAGE TANK
- GROUND STORAGE TANK

MATERIALS OF CONSTRUCTION
 01 - GALVANIZED IRON

NOTES:
 ALL WATER MAINS ARE CAST IRON UNLESS NOTED OTHERWISE.
 ALL SERVICE LINES TO CAMPSITE #1 ARE 3/4" 01 UNLESS NOTED OTHERWISE.



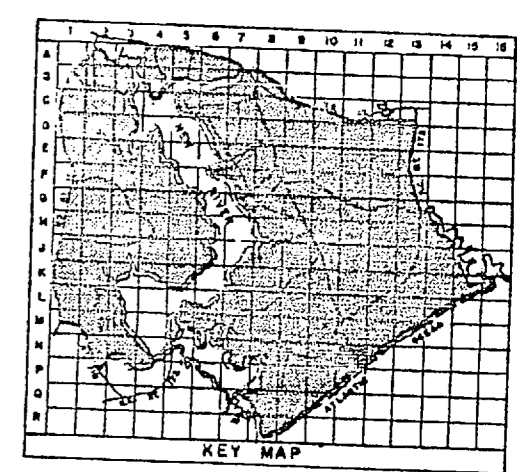
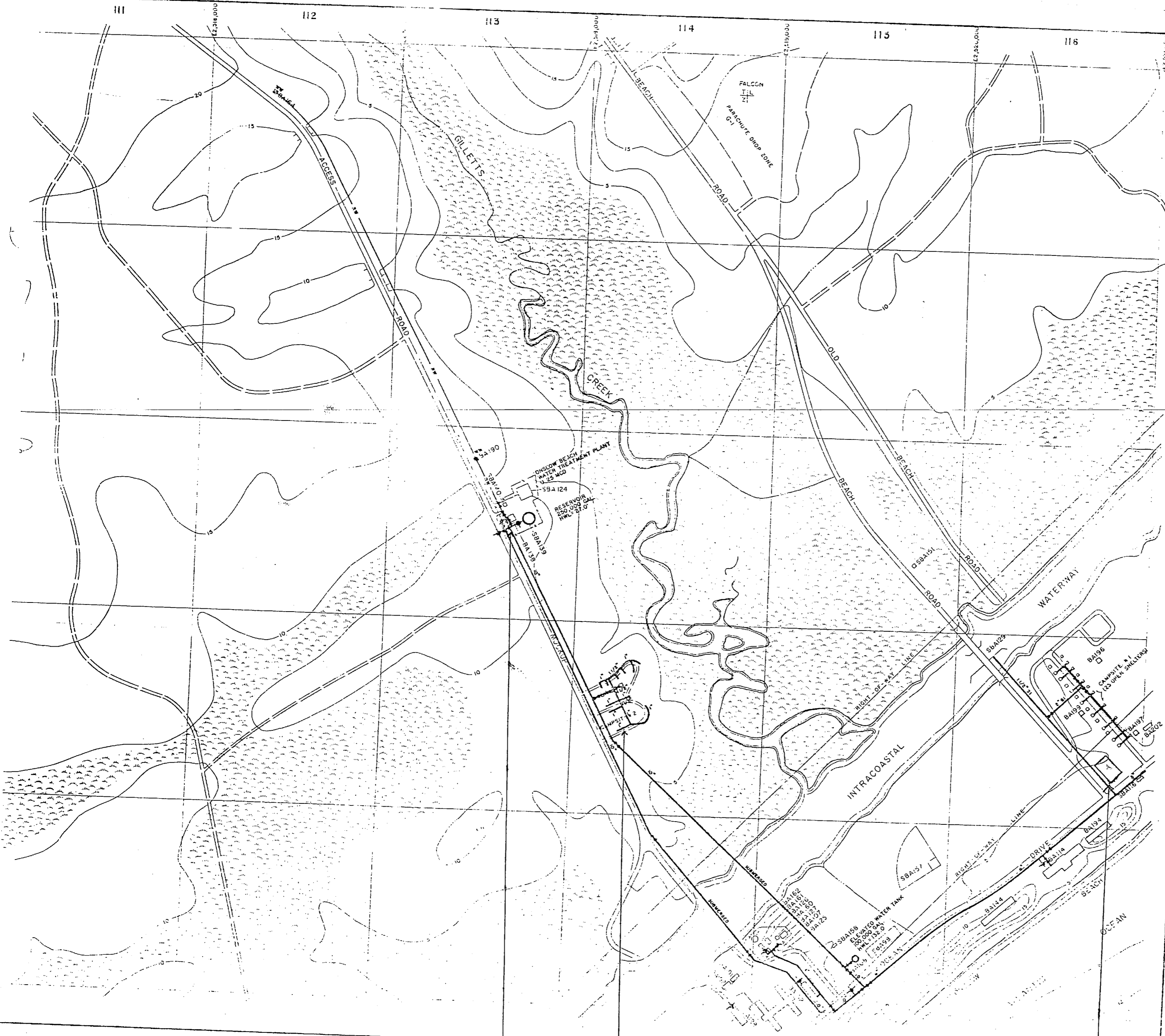
NO.	DESCRIPTION OF REVISION	DATE	INT.
DEPARTMENT OF THE NAVY MARINE CORPS BASE CAMP LEJEUNE, NORTH CAROLINA			
WATER DISTRIBUTION SYSTEM EXISTING CONDITIONS			
DATE 31 JULY 74	SCALE GRAPHIC	SHEET N-11 OF 73	
APPROVED / DATE	ECCCF-71		

BA-138
#800

#10-CAMPSITE #2
#801

BA-101
#803



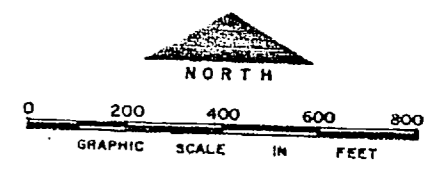


- LEGEND**
- BUILDINGS AND STRUCTURES
 - ROADS AND HIGHWAYS
 - ROADS (Unpaved)
 - FENCE
 - 5' CONTOUR (Source-USGS Maps)
 - TACTICAL LANDING ZONE
 - RESERVATION BOUNDARY
 - SWAMP OR MARSH

- POTABLE WATER MAIN
- RAW WATER MAIN
- VALVE
- FIRE HYDRANT
- WATER WELL
- ELEVATED STORAGE TANK
- GROUND STORAGE TANK

MATERIALS OF CONSTRUCTION
 01 - GALVANIZED IRON

NOTES:
 ALL WATER MAINS ARE CAST IRON UNLESS NOTED OTHERWISE.
 ALL SERVICE LINES TO CAMPSITE #1 ARE 3/4" 01 UNLESS NOTED OTHERWISE.



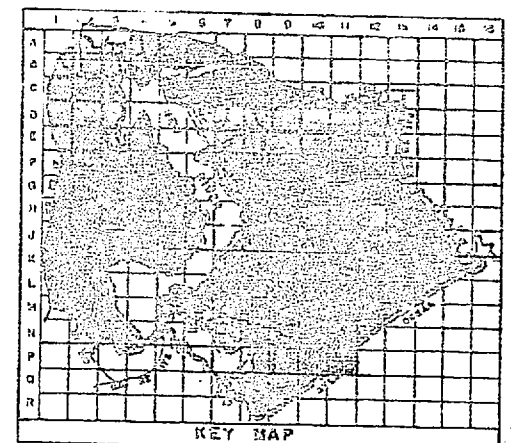
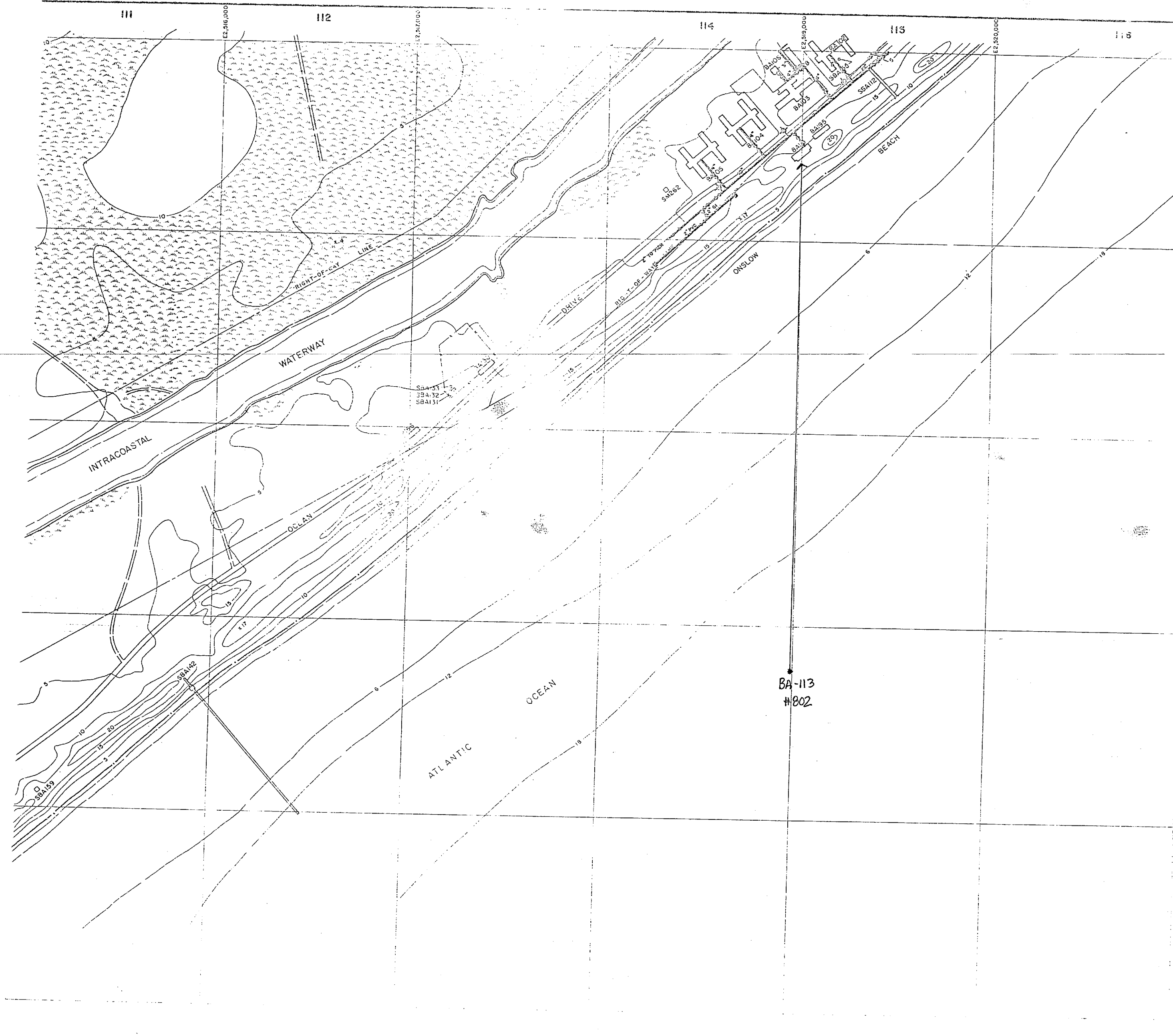
NO.	DESCRIPTION OF REVISION	DATE	INT.
DEPARTMENT OF THE NAVY MARINE CORPS BASE CAMP LEJEUNE, NORTH CAROLINA			
WATER DISTRIBUTION SYSTEM EXISTING CONDITIONS			
DATE 31 JULY 74	SCALE GRAPHIC	SHEET N-11 OF 73	
APPROVED / DATE	CCCC-71		

BA-138
#800

#10-CAMPSITE #2
#801

BA-101
#803

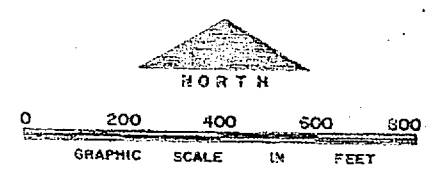




- LEGEND**
- BUILDINGS AND STRUCTURES
 - ROADS AND HIGHWAYS
 - ROADS (Unpaved)
 - FENCE
 - 5' CONTOUR (Source - USGS Maps)
 - RESERVATION BOUNDARY
 - SWAMP OR MARSH
 - POTABLE WATER MAIN
 - VALVE
 - FIRE HYDRANT
 - CAPPED MAIN

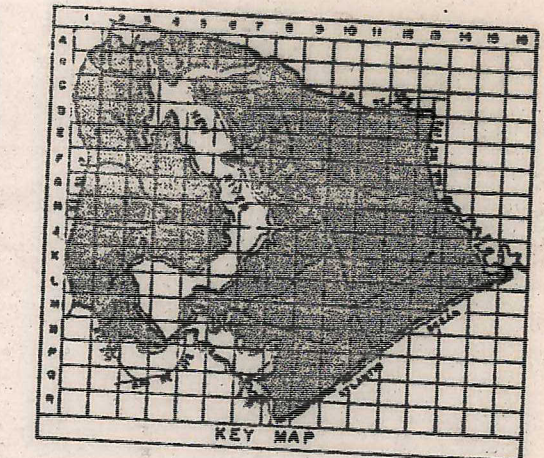
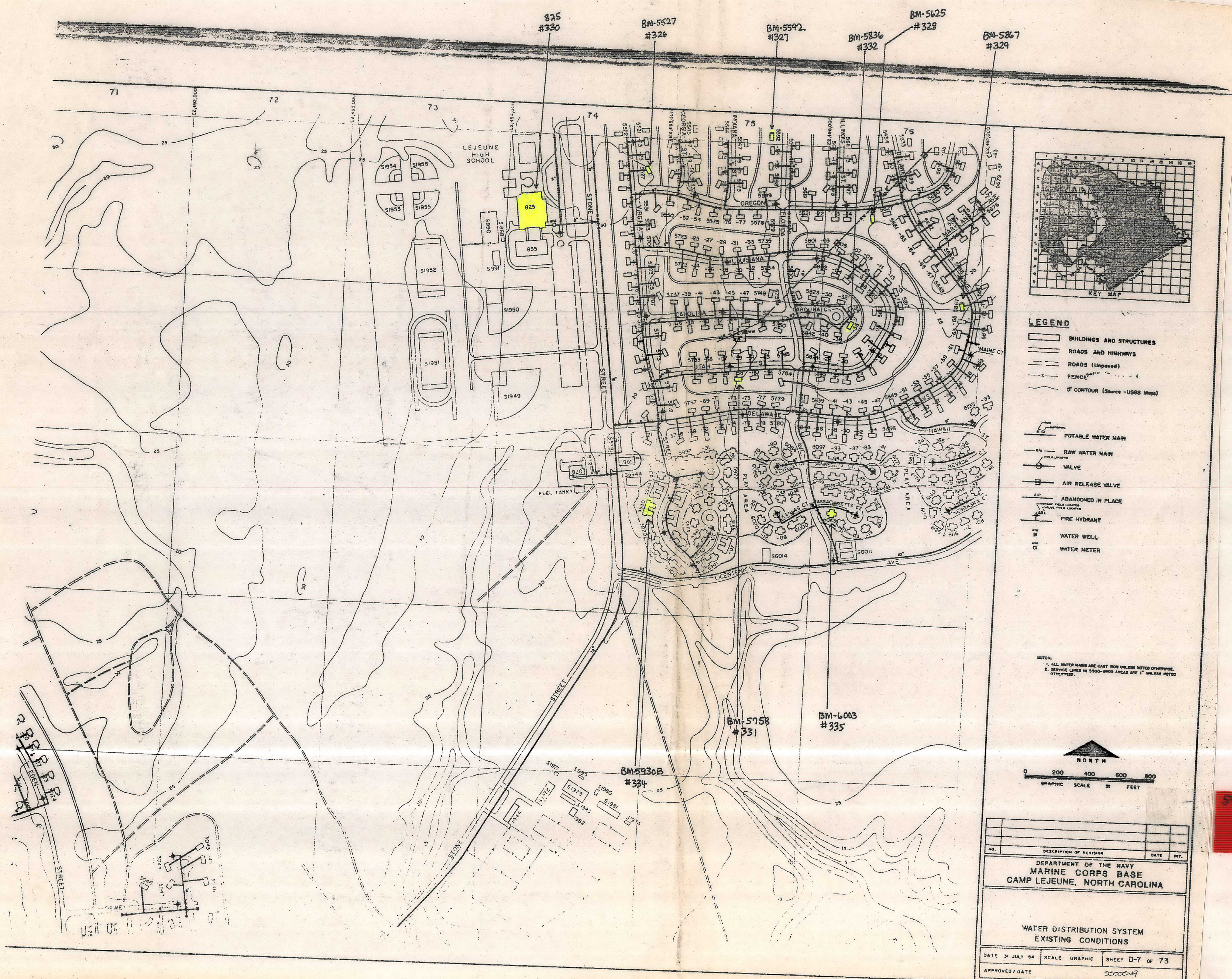
MATERIALS OF CONSTRUCTION
 G1 - GALVANIZED IRON
 PVC - POLYVINYL CHLORIDE

NOTES:
 ALL WATER MAINS ARE CAST IRON UNLESS NOTED OTHERWISE.



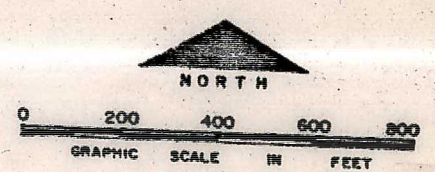
NO.	DESCRIPTION OF REVISION	DATE	INT.
DEPARTMENT OF THE NAVY MARINE CORPS BASE CAMP LEJEUNE, NORTH CAROLINA			
WATER DISTRIBUTION SYSTEM EXISTING CONDITIONS			
DATE 11 JULY 74	SCALE GRAPHIC	SHEET P-11 OF 73	
APPROVED/DATE	0000073		





- LEGEND**
- ▭ BUILDINGS AND STRUCTURES
 - ROADS AND HIGHWAYS
 - ROADS (Unpaved)
 - - - FENCE
 - ~ 5' CONTOUR (Source - USGS Map)
 - POTABLE WATER MAIN
 - RAW WATER MAIN
 - VALVE
 - AIR RELEASE VALVE
 - ABANDONED IN PLACE
 - FIRE HYDRANT
 - WATER WELL
 - WATER METER

NOTES:
 1. ALL WATER MAINS ARE CAST IRON UNLESS NOTED OTHERWISE.
 2. SERVICE LINES IN 5000-5500' AREAS ARE 1" UNLESS NOTED OTHERWISE.



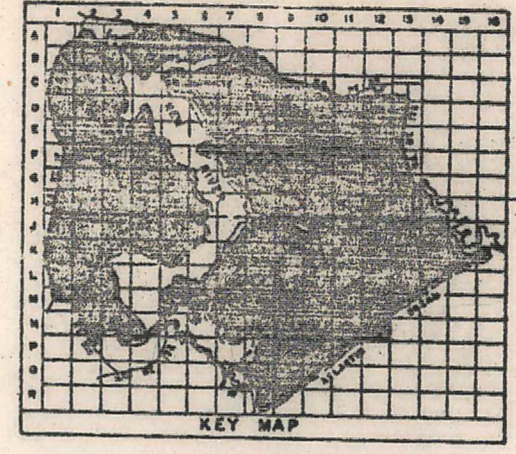
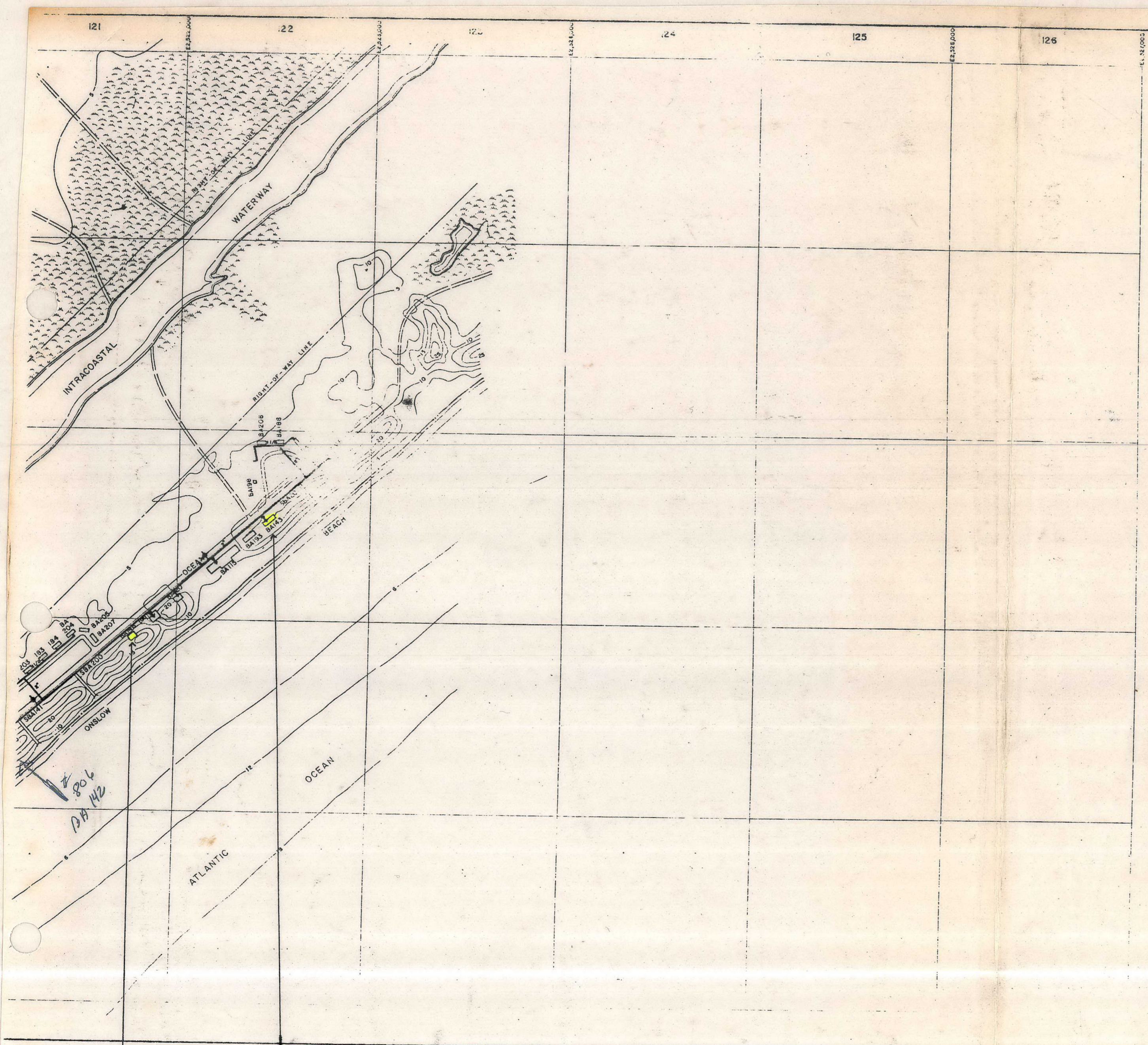
NO.	DESCRIPTION OF REVISION	DATE	INT.

DEPARTMENT OF THE NAVY
 MARINE CORPS BASE
 CAMP LEJEUNE, NORTH CAROLINA

WATER DISTRIBUTION SYSTEM
 EXISTING CONDITIONS

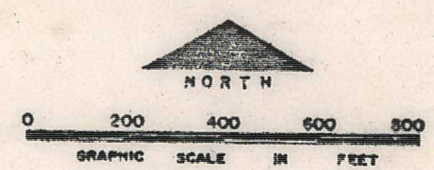
DATE: 31 JULY 74 SCALE: GRAPHIC SHEET D-7 OF 73
 APPROVED: DATE: 000004

5930



- LEGEND**
- BUILDINGS AND STRUCTURES
 - ROADS AND HIGHWAYS
 - ROADS (Unpaved)
 - FENCE
 - 5' CONTOUR (same as USGS Maps)
 - RESERVATION BOUNDARY
 - SWAMP OR MARSH
 - POTABLE WATER MAIN
 - VALVE
 - FIRE HYDRANT
 - CAPPED MAIN

NOTE: ALL WATER MAINS ARE CAST IRON UNLESS NOTED OTHERWISE.



NO.	DESCRIPTION OF REVISION	DATE	BY

DEPARTMENT OF THE NAVY
MARINE CORPS BASE
CAMP LEJEUNE, NORTH CAROLINA


WATER DISTRIBUTION SYSTEM
EXISTING CONDITIONS

DATE 31 JULY 64 SCALE GRAPHIC SHEET N-12 of 73
APPROVED DATE 1000017

BA-147
#805


BA-143
#804

BA
142

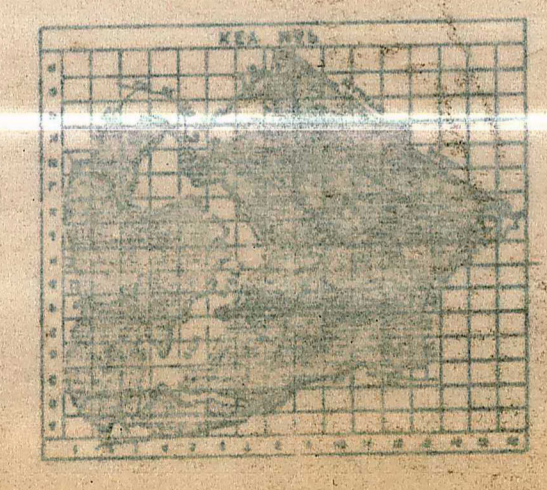


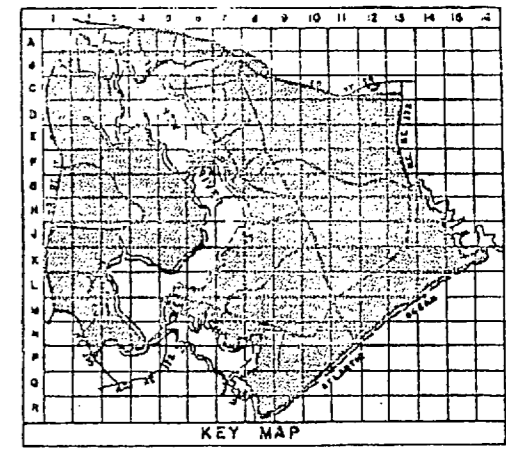
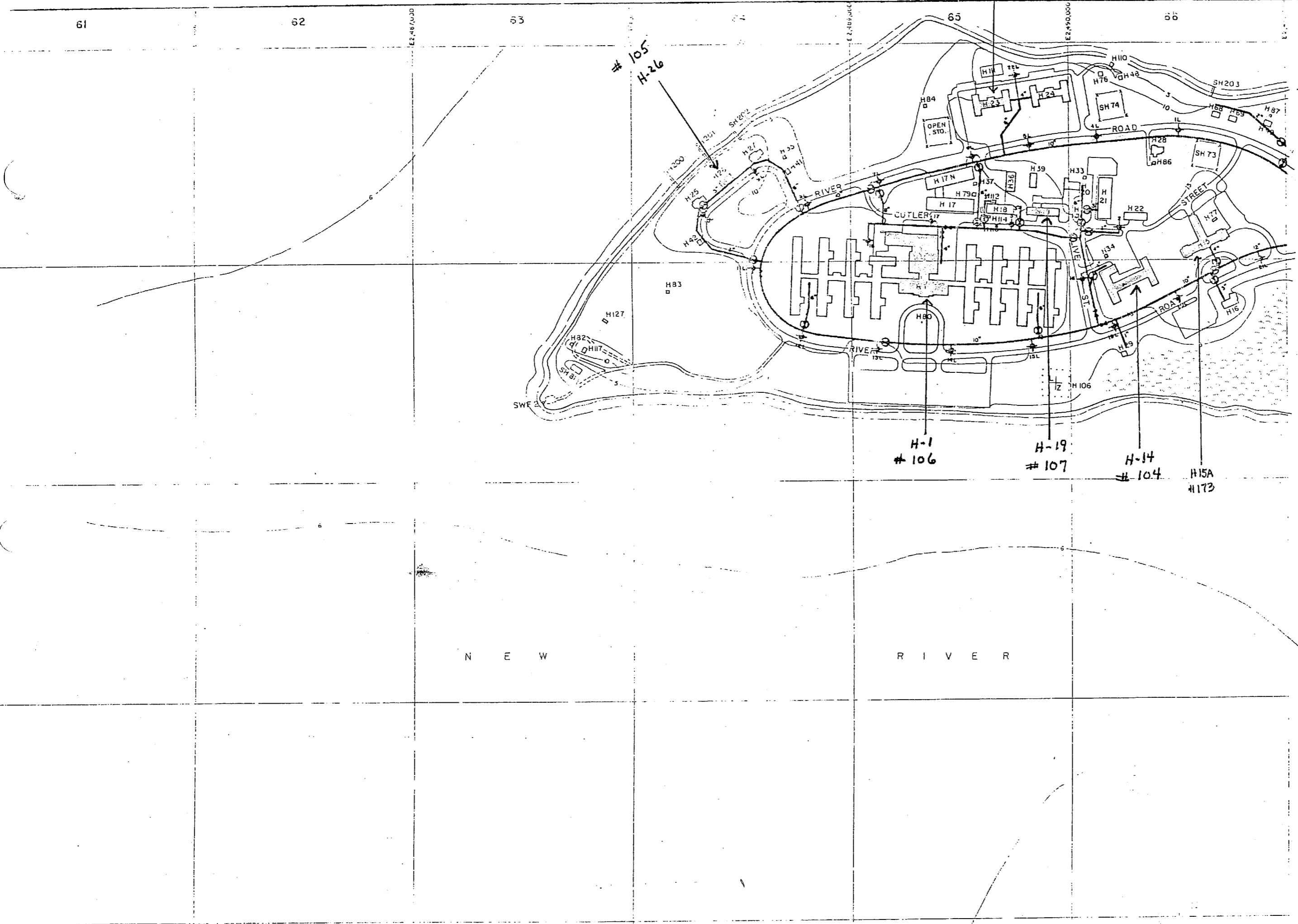
PH-18 4084
PH-18 4084

1:50,000
 METRIC DISTRIBUTION SYSTEM
 EXISTING CONDITIONS
 DEPARTMENT OF THE ARMY
 ENGINEERING CENTER
 WASHINGTON, D.C.



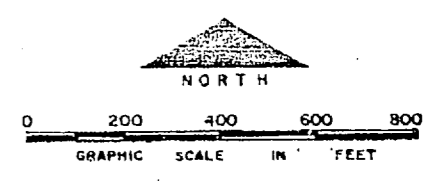
- LEGEND
- OPENED RIVER
 - RIVER CHANNEL
 - RIVER CHANNEL WITH SAND AND SILT
 - DRAINAGE CANAL
 - CANAL
 - FENCE
 - ROAD (UNPAVED)
 - ROAD (PAVED)
 - UNIMPROVED AND RECLAIMED






- LEGEND**
- BUILDINGS AND STRUCTURES
 - ROADS AND HIGHWAYS
 - ROADS (Unpaved)
 - FENCE
 - 5' CONTOUR (Source - USGS Maps)
 - HELICOPTER LANDING ZONE
 - SWAMP OR MARSH
-
- POTABLE WATER MAIN
 - VALVE
 - FIRE HYDRANT

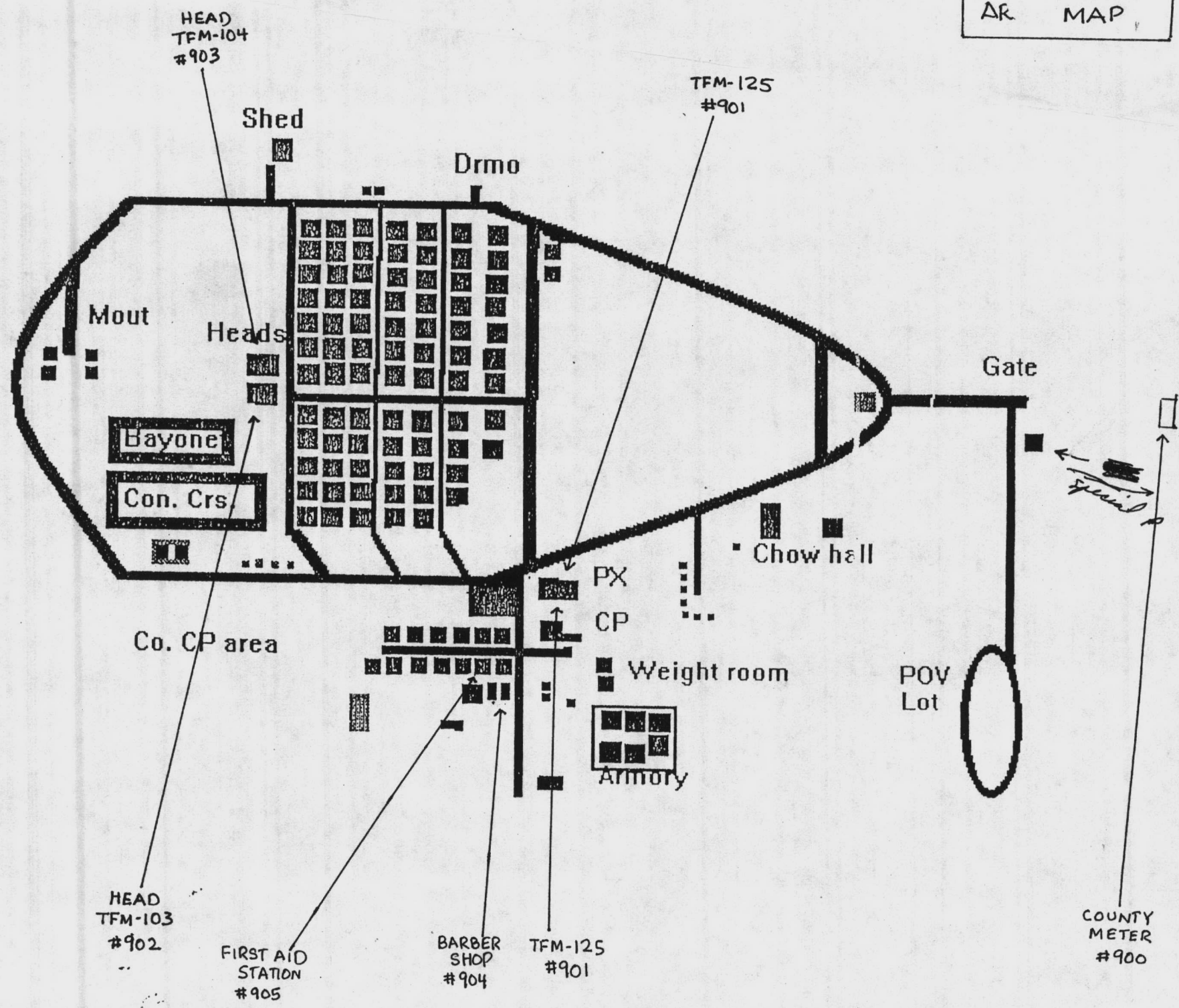
NOTES:
ALL WATER MAINS ARE CAST IRON UNLESS NOTED OTHERWISE.



NO.	DESCRIPTION OF REVISION	DATE	INT.
DEPARTMENT OF THE NAVY MARINE CORPS BASE CAMP LEJEUNE, NORTH CAROLINA			
WATER DISTRIBUTION SYSTEM EXISTING CONDITIONS			
DATE	SCALE	SHEET	OF
31 JULY 84	GRAPHIC	F-6	73
APPROVED / DATE	COT-100155		

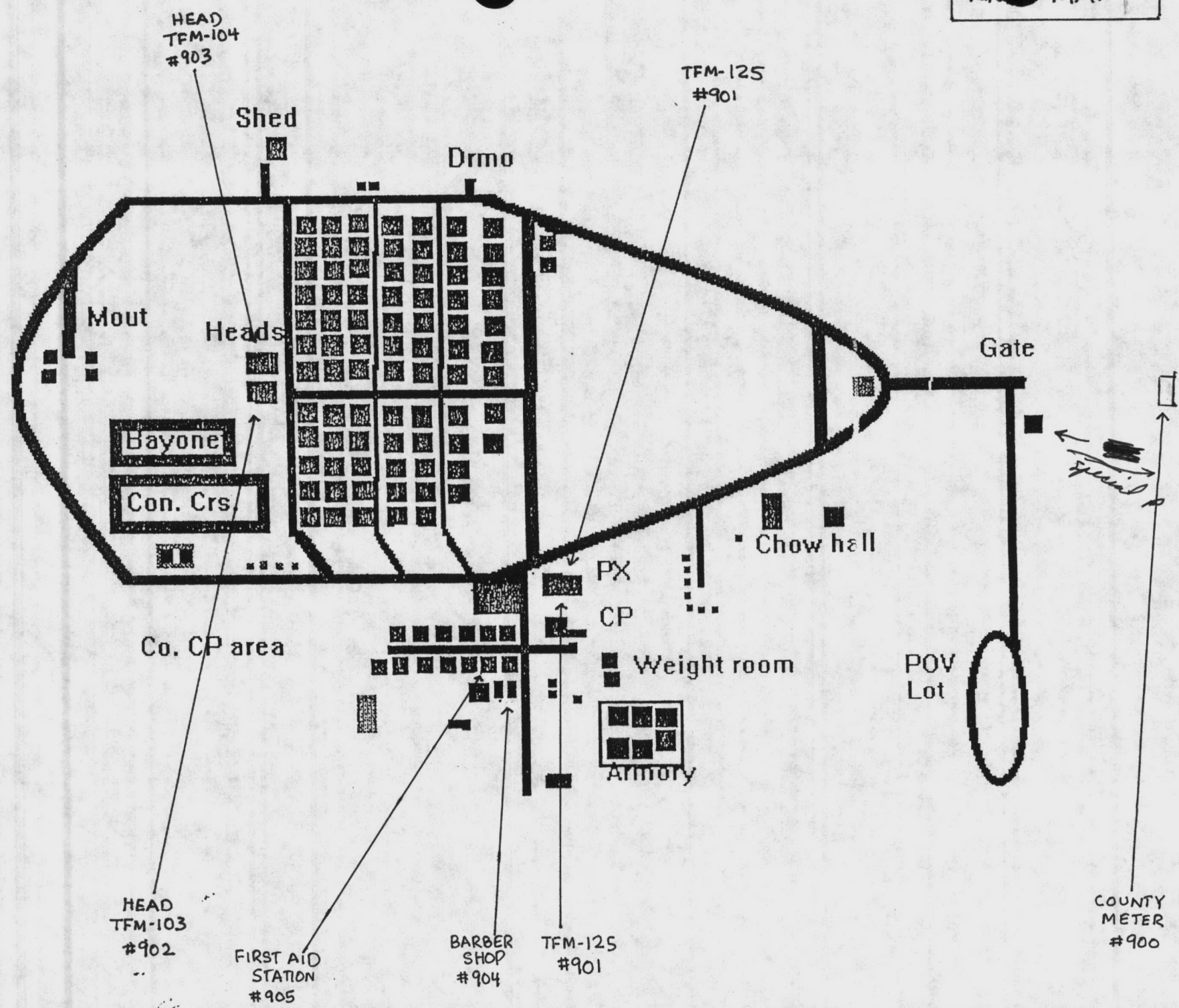


VE' A LOOP
AR MAP





VEHICLE LOOP
AREA MAP



101
101-101
101-101

102
102-102
102-102

103
103-103
103-103

104
104-104
104-104

105
105-105
105-105

106
106-106
106-106

107
107-107
107-107

108
108-108
108-108



ACCODATA®

ACCODATA® is a chemical resin
used for the repair of
concrete and masonry
surfaces.

ACCODATA® is a chemical resin
used for the repair of
concrete and masonry
surfaces.

ACCODATA® is a chemical resin
used for the repair of
concrete and masonry
surfaces.