

71

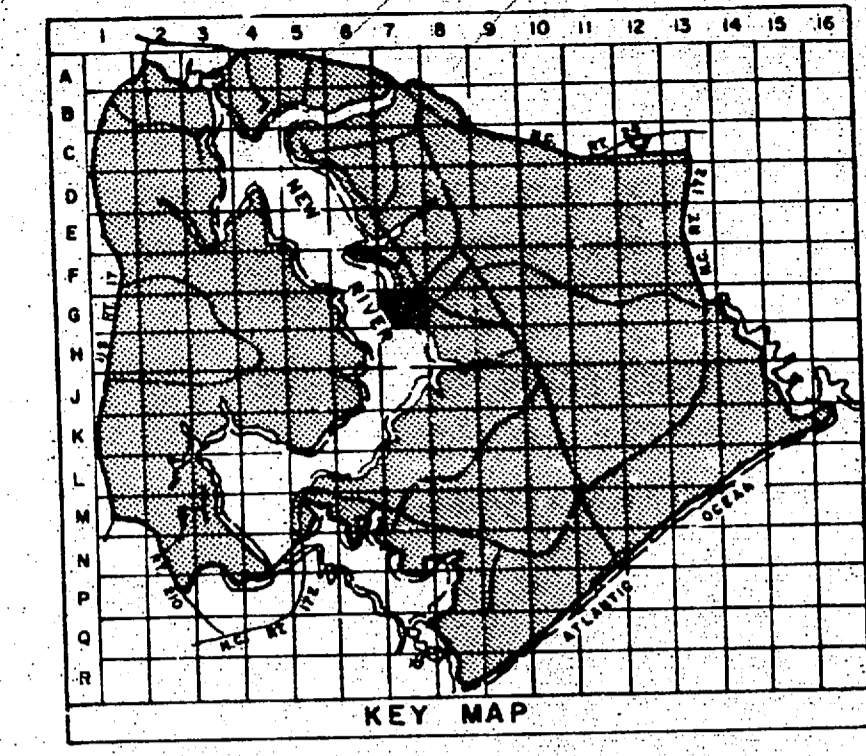
72

73

74

75

76




- LEGEND**
- BUILDINGS AND STRUCTURES
 - ROADS AND HIGHWAYS
 - ROADS (Unpaved)
 - 5' CONTOUR (Source - USGS Maps)
 - HELICOPTER LANDING ZONE

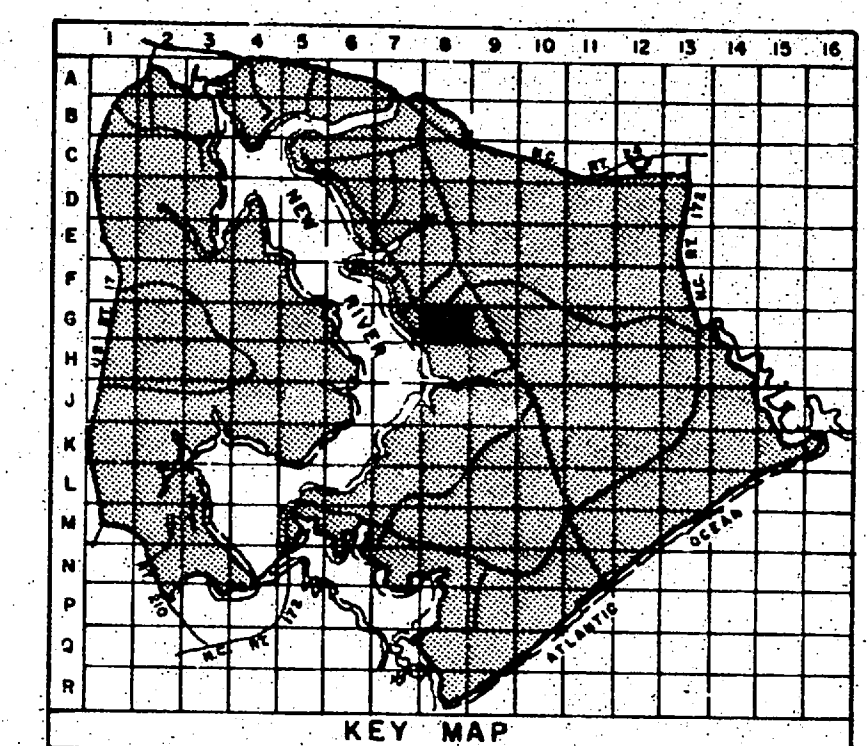
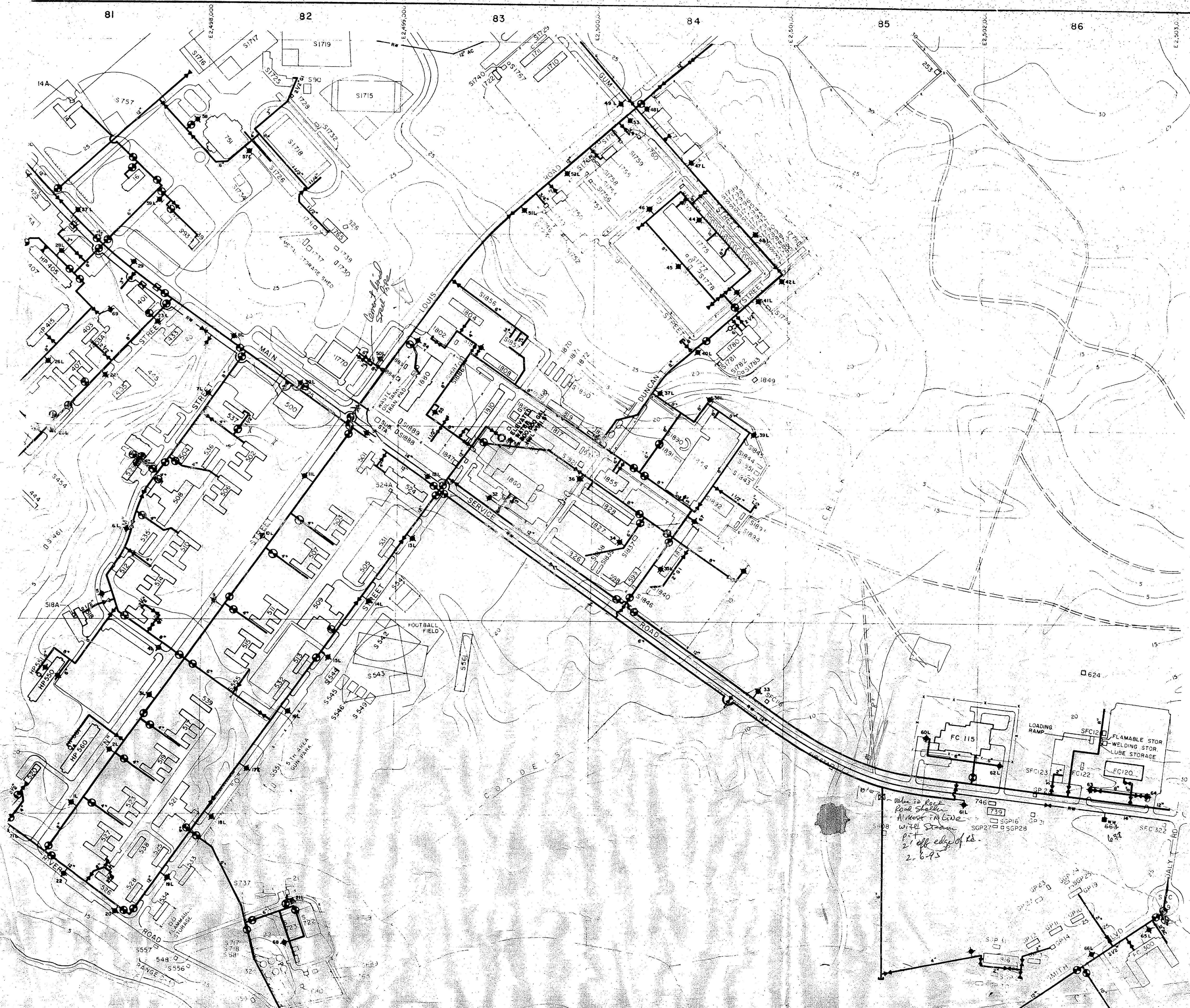
- 12" MATERIAL POTABLE WATER MAIN
- RAW WATER MAIN
- VALVE
- AIR RELEASE VALVE
- FIRE HYDRANT

MATERIALS OF CONSTRUCTION
AC - ASBESTOS CEMENT

NOTES:
ALL WATER MAINS ARE CAST IRON UNLESS NOTED OTHERWISE.



NO.	DESCRIPTION OF REVISION	DATE	INT.
DEPARTMENT OF THE NAVY MARINE CORPS BASE CAMP LEJEUNE, NORTH CAROLINA			
WATER DISTRIBUTION SYSTEM EXISTING CONDITIONS			
DATE 31 JULY 84	SCALE GRAPHIC	SHEET G-7 OF 73	
APPROVED / DATE	00000/59		




LEGEND

- BUILDINGS AND STRUCTURES
- ROADS AND HIGHWAYS
- ROADS (Unpaved)
- FENCE
- 5' CONTOUR (Source - USGS Maps)
- SWAMP OR MARSH

- POTABLE WATER MAIN
- RAW WATER MAIN
- VALVE
- FIRE HYDRANT
- WATER WELL
- ELEVATED STORAGE TANK
- POST INDICATOR VALVE
- AIR RELEASE VALVE

MATERIALS OF CONSTRUCTION
 AC - ASBESTOS CEMENT
 GI - GALVANIZED IRON

NOTES:
 ALL WATER MAINS ARE CAST IRON UNLESS NOTED OTHERWISE.



NO.	DESCRIPTION OF REVISION	DATE	INT.

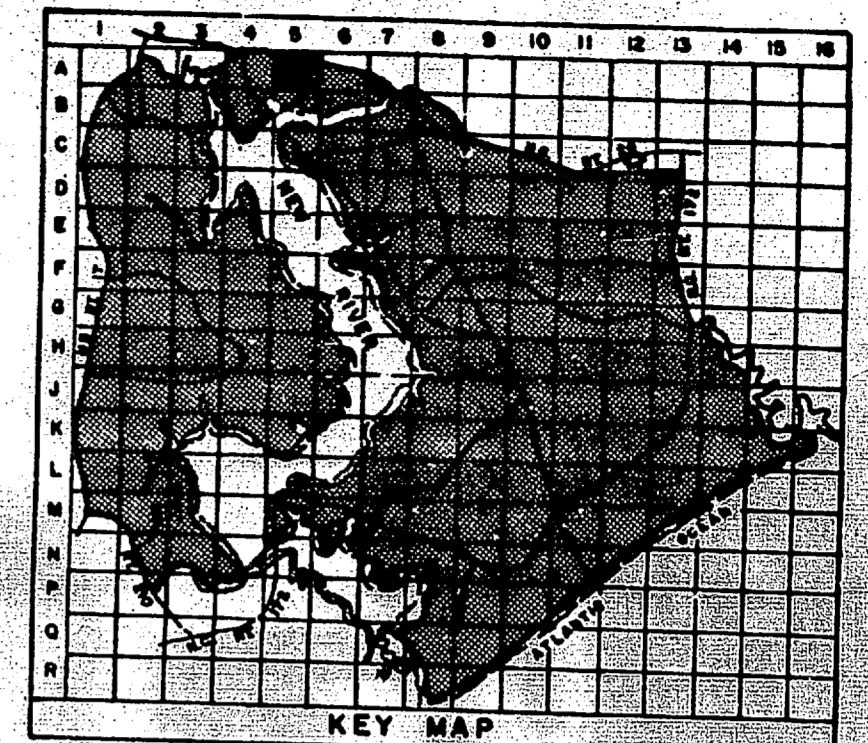
DEPARTMENT OF THE NAVY
 MARINE CORPS BASE
 CAMP LEJEUNE, NORTH CAROLINA

WATER DISTRIBUTION SYSTEM
 EXISTING CONDITIONS

DATE 31 JULY 84 SCALE: GRAPHIC SHEET G-8 OF 73

Handwritten note:
 Valve to Raw Water Main
 Almost in line
 with stream
 2' off edge of rd.
 2-6-75



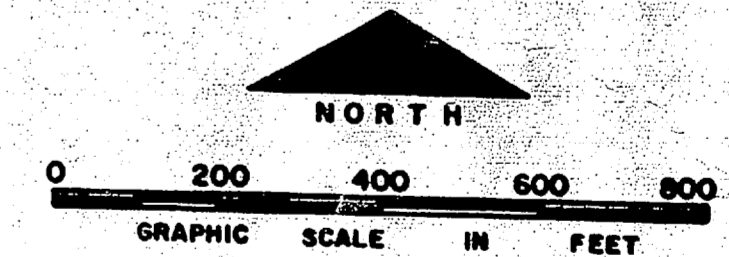


LEGEND

- BUILDINGS AND STRUCTURES
- ROADS AND HIGHWAYS
- ROADS (Unpaved)
- FENCE
- 5' CONTOUR (Source-USGS Maps)
- RESERVATION BOUNDARY
- POTABLE WATER MAIN
- RAW WATER MAIN
- VALVE
- AIR RELEASE VALVE
- FIRE HYDRANT
- WATER WELL
- ELEVATED STORAGE TANK

MATERIALS OF CONSTRUCTION
AC - ASBESTOS CEMENT

NOTES:
ALL WATER MAINS ARE CAST IRON UNLESS NOTED OTHERWISE.

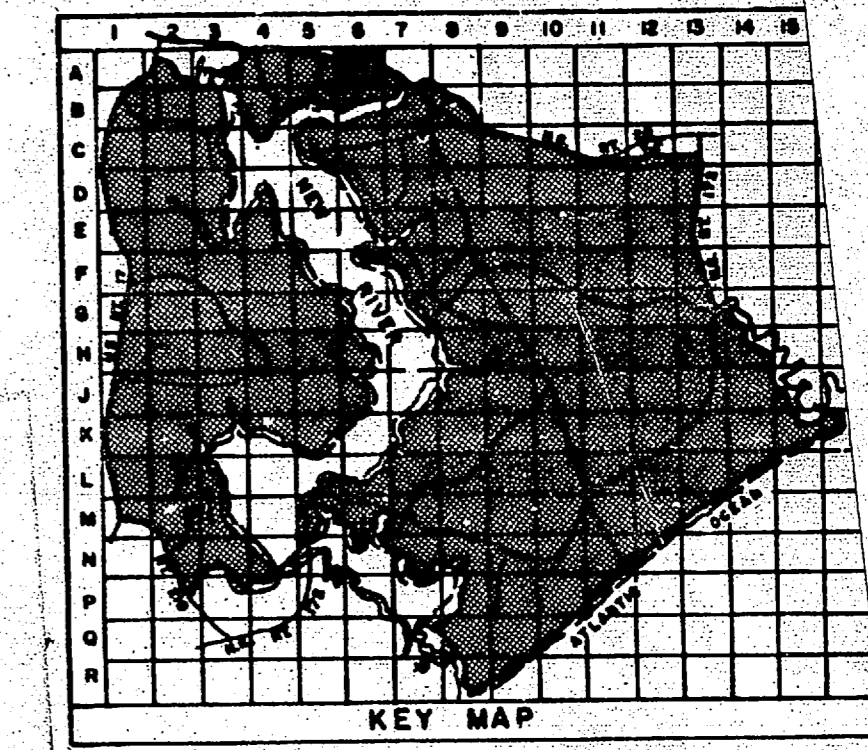


NO.	DESCRIPTION OF REVISION	DATE	INT.

**DEPARTMENT OF THE NAVY
MARINE CORPS BASE
CAMP LEJEUNE, NORTH CAROLINA**

**WATER DISTRIBUTION SYSTEM
EXISTING CONDITIONS**

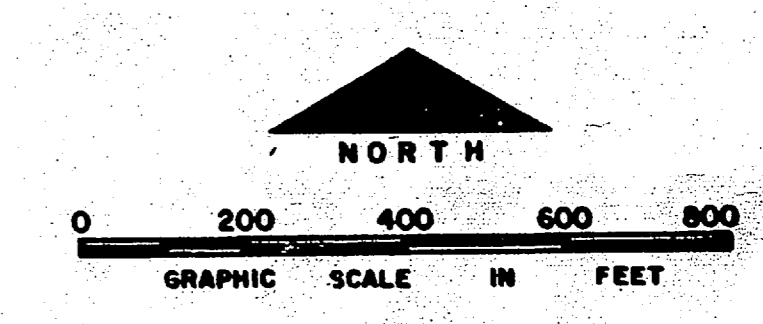
DATE: 31 JULY 84	SCALE: GRAPHIC	SHEET A-5 OF 73
APPROVED / DATE	00000129	



- LEGEND**
- BUILDINGS AND STRUCTURES
 - ROADS AND HIGHWAYS
 - ROADS (Unpaved)
 - FENCE
 - 5' CONTOUR (Source - USGS Maps)
 - RESERVATION BOUNDARY
 - POTABLE WATER MAIN
 - RAW WATER MAIN
 - VALVE
 - AIR RELEASE VALVE
 - FIRE HYDRANT
 - WATER WELL
 - ELEVATED STORAGE TANK
 - WATER METER

MATERIALS OF CONSTRUCTION
AC - ASBESTOS CEMENT

NOTES:
ALL WATER MAINS ARE CAST IRON UNLESS NOTED OTHERWISE.



NO.	DESCRIPTION OF REVISION	DATE	INT.
DEPARTMENT OF THE NAVY MARINE CORPS BASE CAMP LEJEUNE, NORTH CAROLINA			
WATER DISTRIBUTION SYSTEM EXISTING CONDITIONS			
DATE 31 JULY 84	SCALE: GRAPHIC	SHEET A-6 OF 73	
APPROVED / DATE	00000130		

71

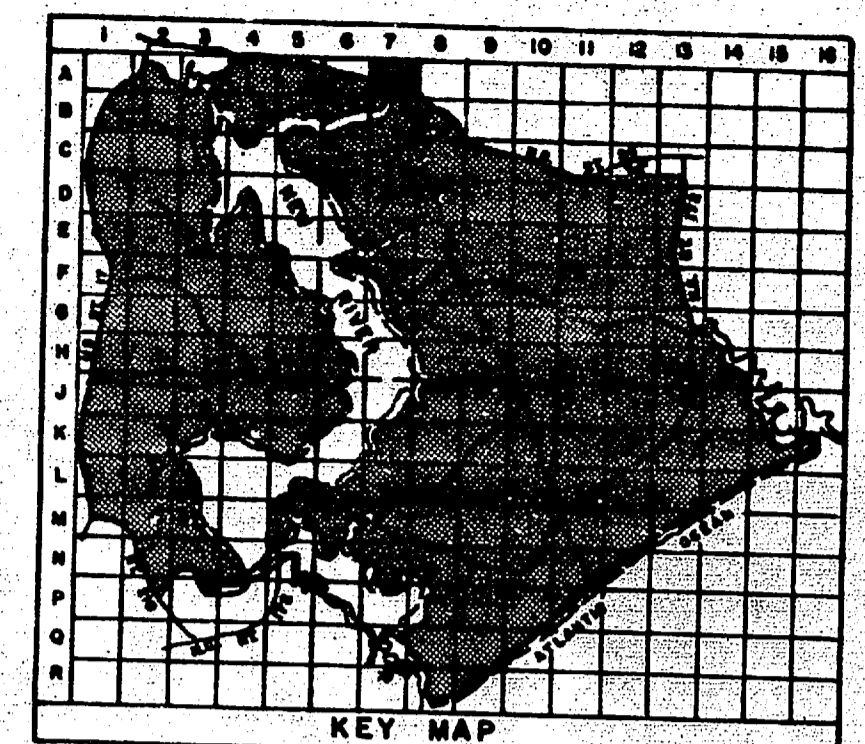
72

73

74

75

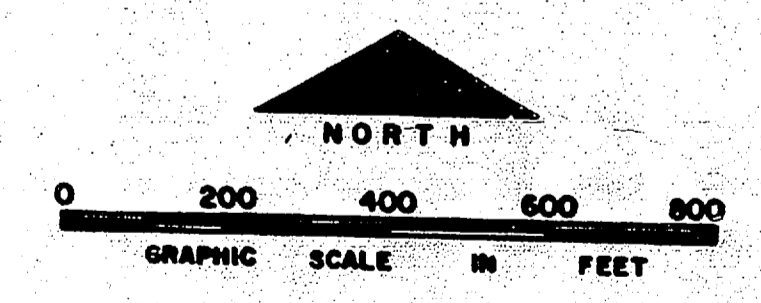
76



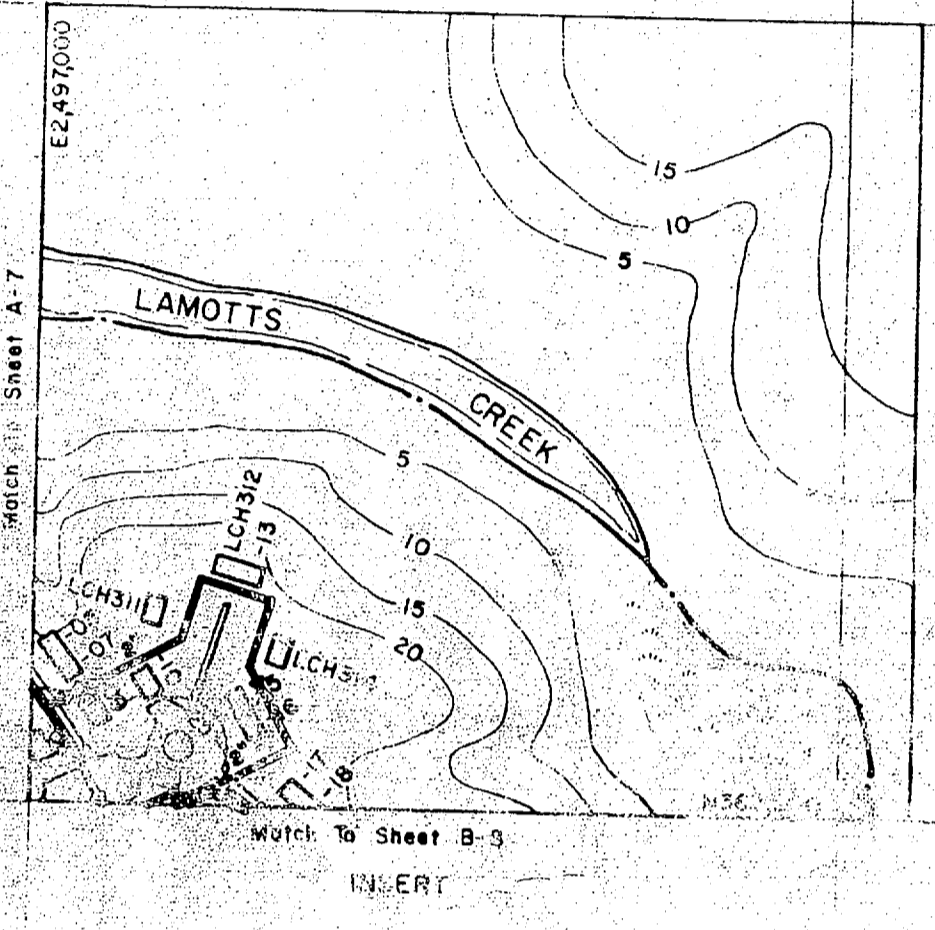
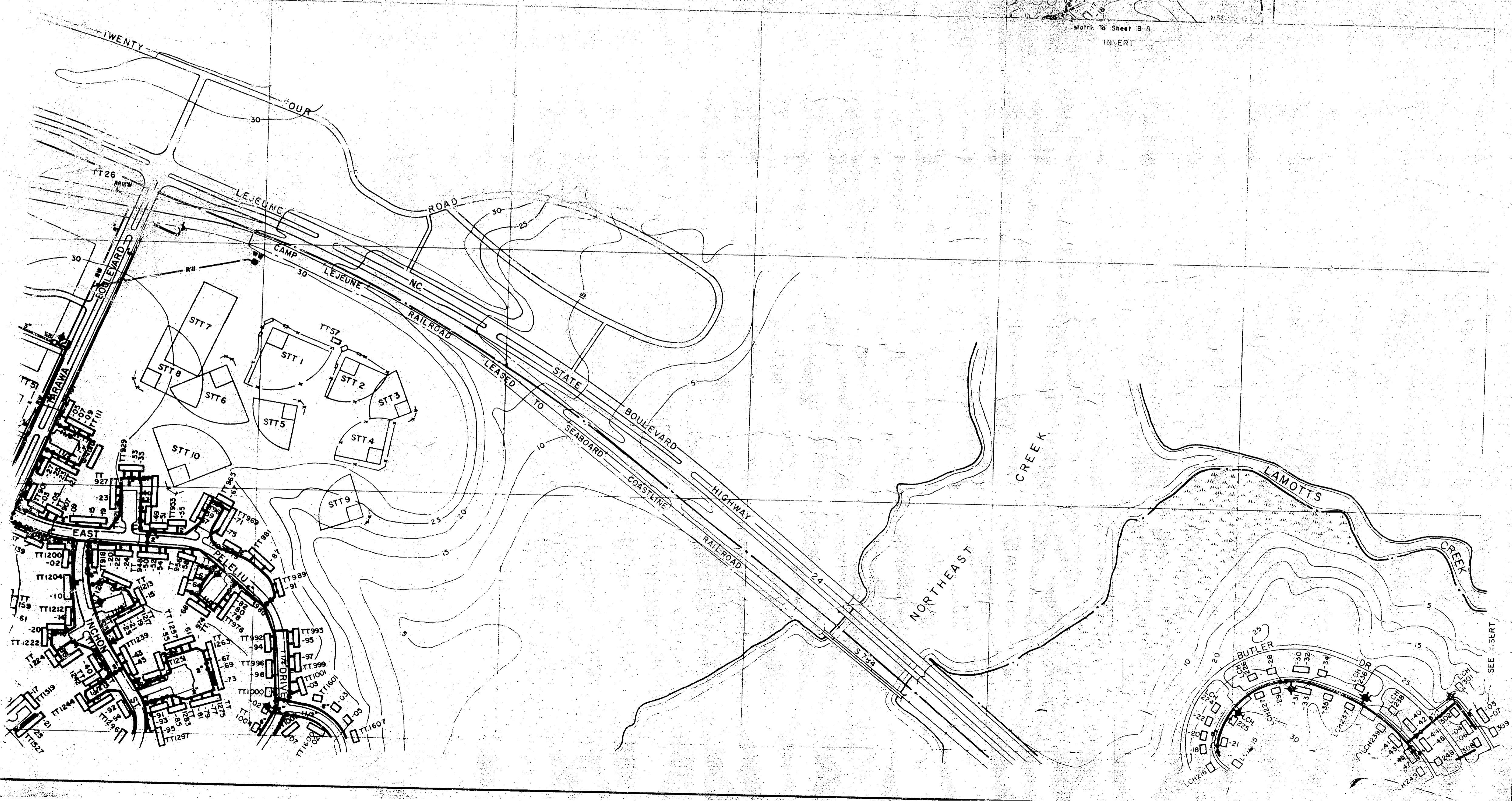
LEGEND


- BUILDINGS AND STRUCTURES
- ROADS AND HIGHWAYS
- ROADS (Unpaved)
- FENCE
- 5' CONTOUR (Source-USGS Maps)
- RESERVATION BOUNDARY
- SWAMP OR MARSH
- POTABLE WATER MAIN
- RAW WATER MAIN
- VALVE
- FIRE HYDRANT
- WATER WELL
- WATER METER

NOTES:
ALL WATER MAINS ARE CAST IRON UNLESS NOTED OTHERWISE.



NO.	DESCRIPTION OF REVISION	DATE	INT.
DEPARTMENT OF THE NAVY MARINE CORPS BASE CAMP LEJEUNE, NORTH CAROLINA			
WATER DISTRIBUTION SYSTEM EXISTING CONDITIONS			
DATE 31 JULY 84	SCALE: GRAPHIC	SHEET A-7 OF 73	
APPROVED / DATE	00000 / 73		





LEGEND

- B
- R
- R
- F
- S
- SIZE MATERIAL
- FIELD LOCATE
- UTILITY FIELD
- VALVE FIELD
- W
- M
- S

MATE
AC - 1

NOTES:
AL

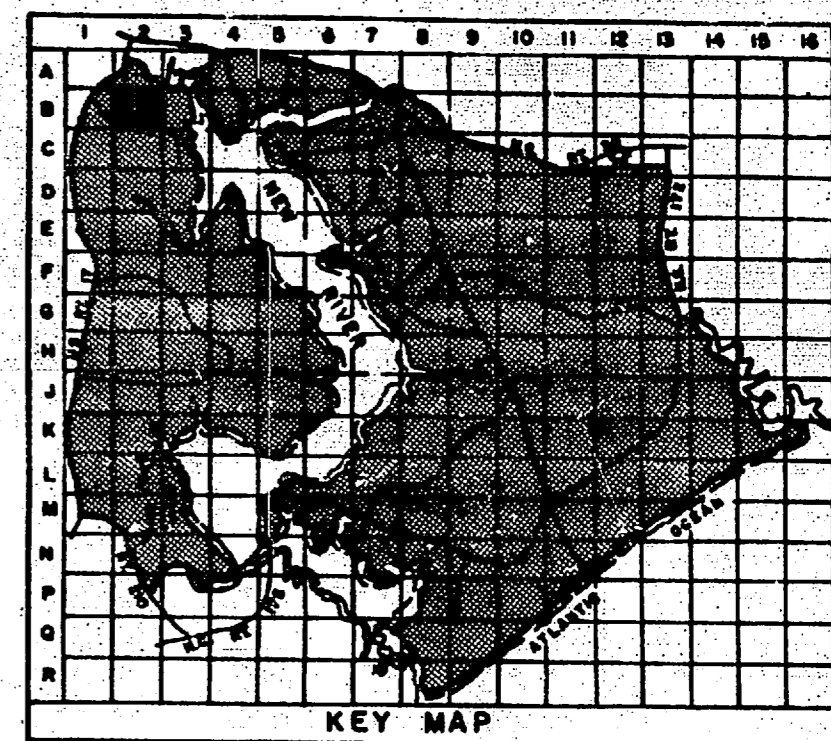
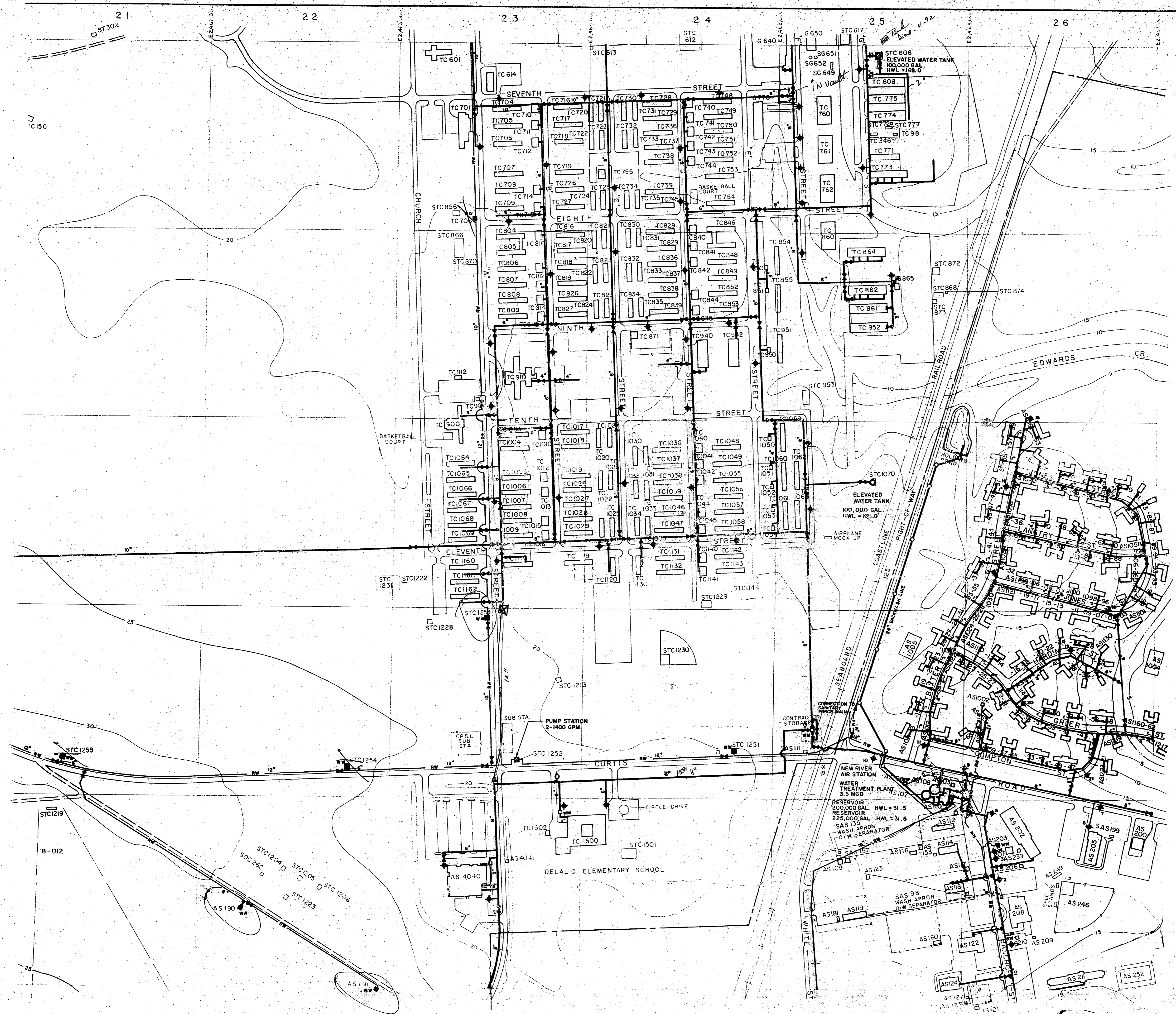
0
GRJ

NO.	5
-----	---

DE
MA
CAMP LE

WATE
E

DATE 31 JULY 84
APPROVED / DATE



LEGEND

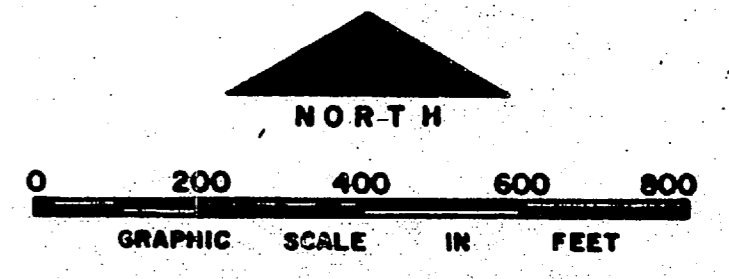
- BUILDINGS AND STRUCTURES
- ROADS AND HIGHWAYS
- ROADS (Unpaved)
- FENCE
- 5' CONTOUR (Source-USGS Maps)
- AIR STATION BOUNDARY

- POTABLE WATER MAIN
- RAW WATER MAIN
- POST INDICATOR VALVE
- FIRE HYDRANT
- ABANDONED IN PLACE
- PUMPING STATION
- WATER WELL
- GROUND STORAGE TANK
- ELEVATED STORAGE TANK
- WATER METER
- VALVE

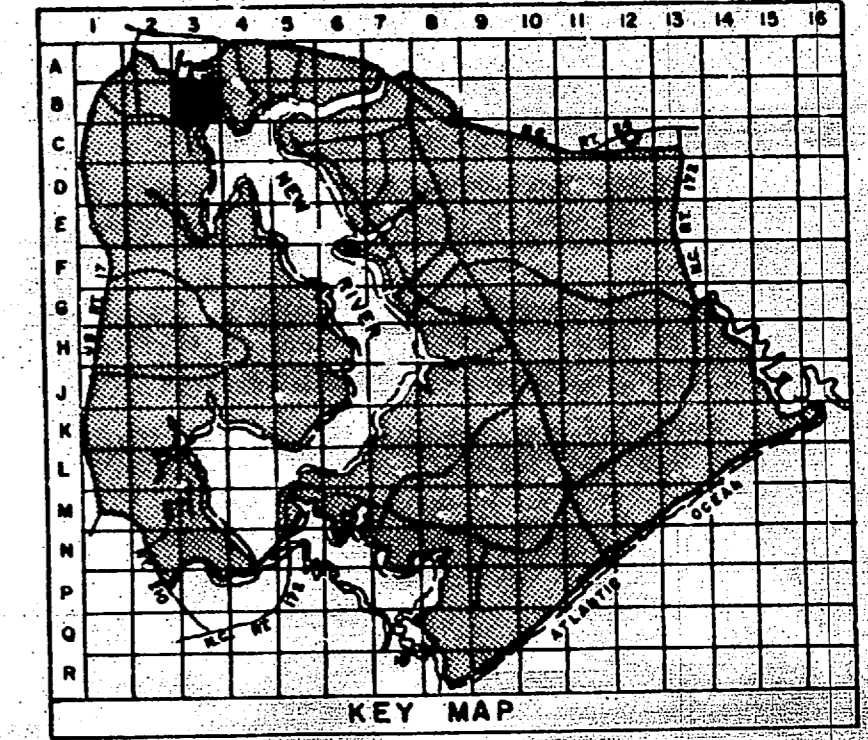
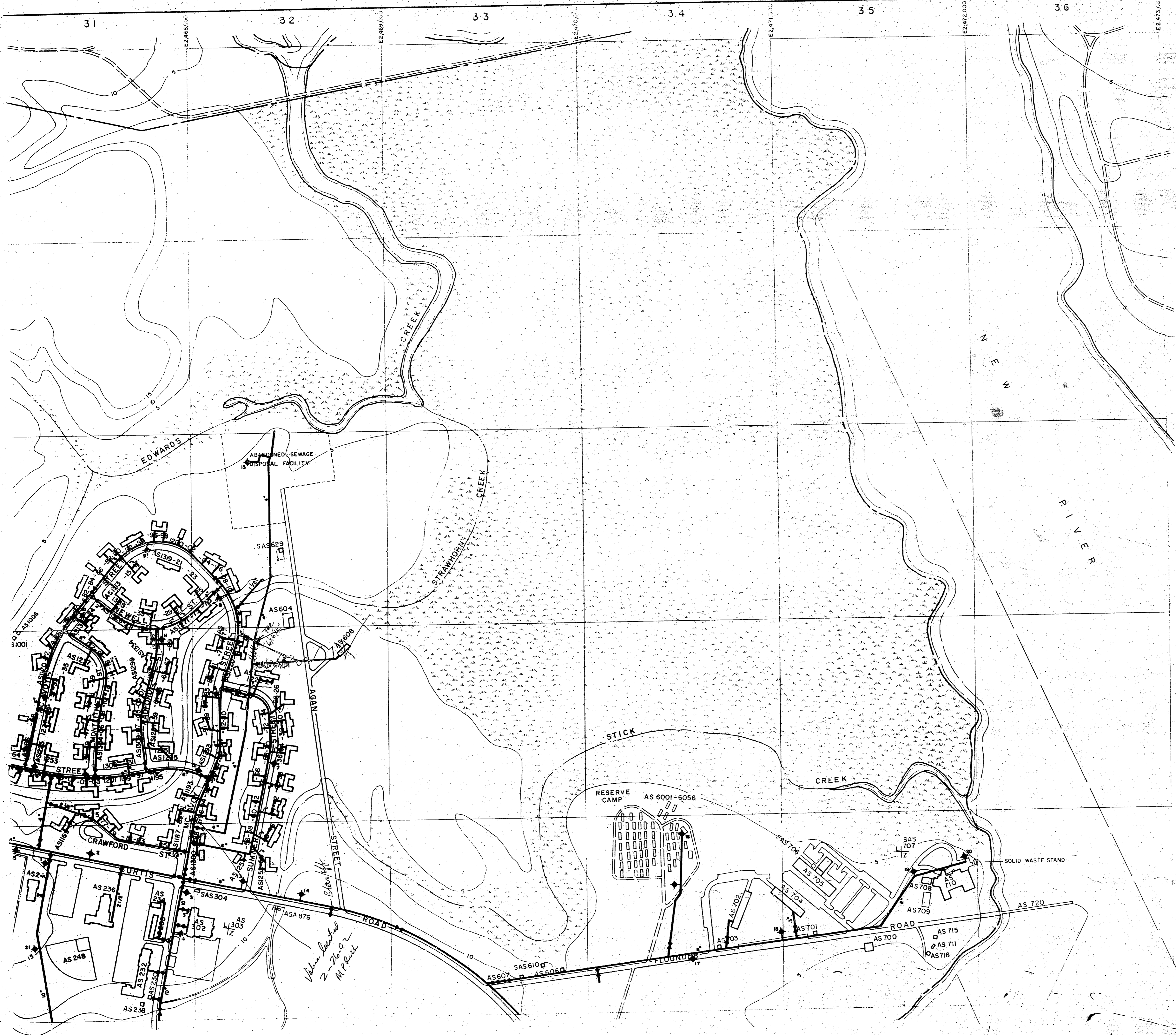
MATERIALS OF CONSTRUCTION

AC - ASBESTOS CEMENT

NOTES:
 ALL WATER MAINS ARE CAST IRON UNLESS NOTED OTHERWISE.
 ALL SERVICE LINES IN 1000 & 1100 AREAS ARE 3/4" UNLESS NOTED OTHERWISE.



NO.	DESCRIPTION OF REVISION	DATE	INT.
DEPARTMENT OF THE NAVY MARINE CORPS BASE CAMP LEJEUNE, NORTH CAROLINA			
WATER DISTRIBUTION SYSTEM EXISTING CONDITIONS			
DATE	SCALE	SHEET	
31 JULY 84	GRAPHIC	B-2 OF 73	
APPROVED / DATE	0000153		

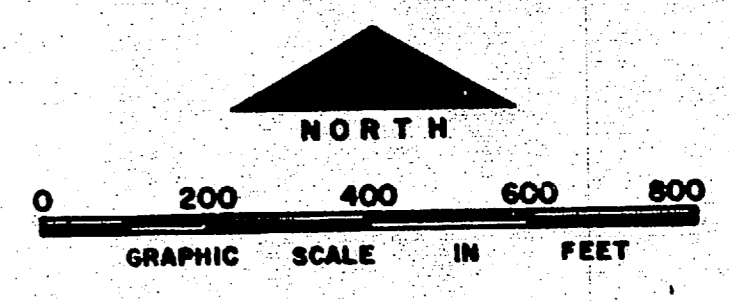


LEGEND

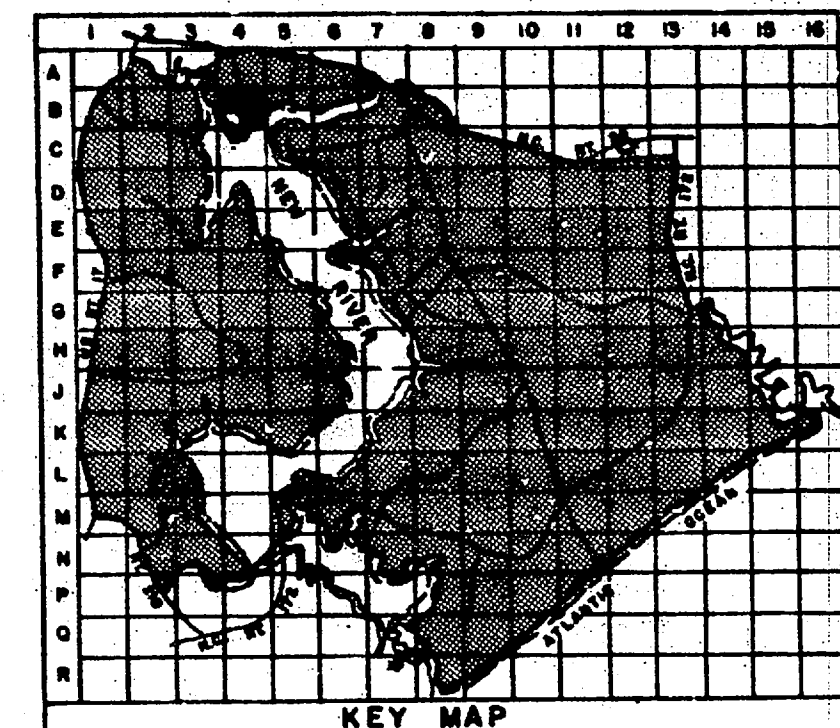
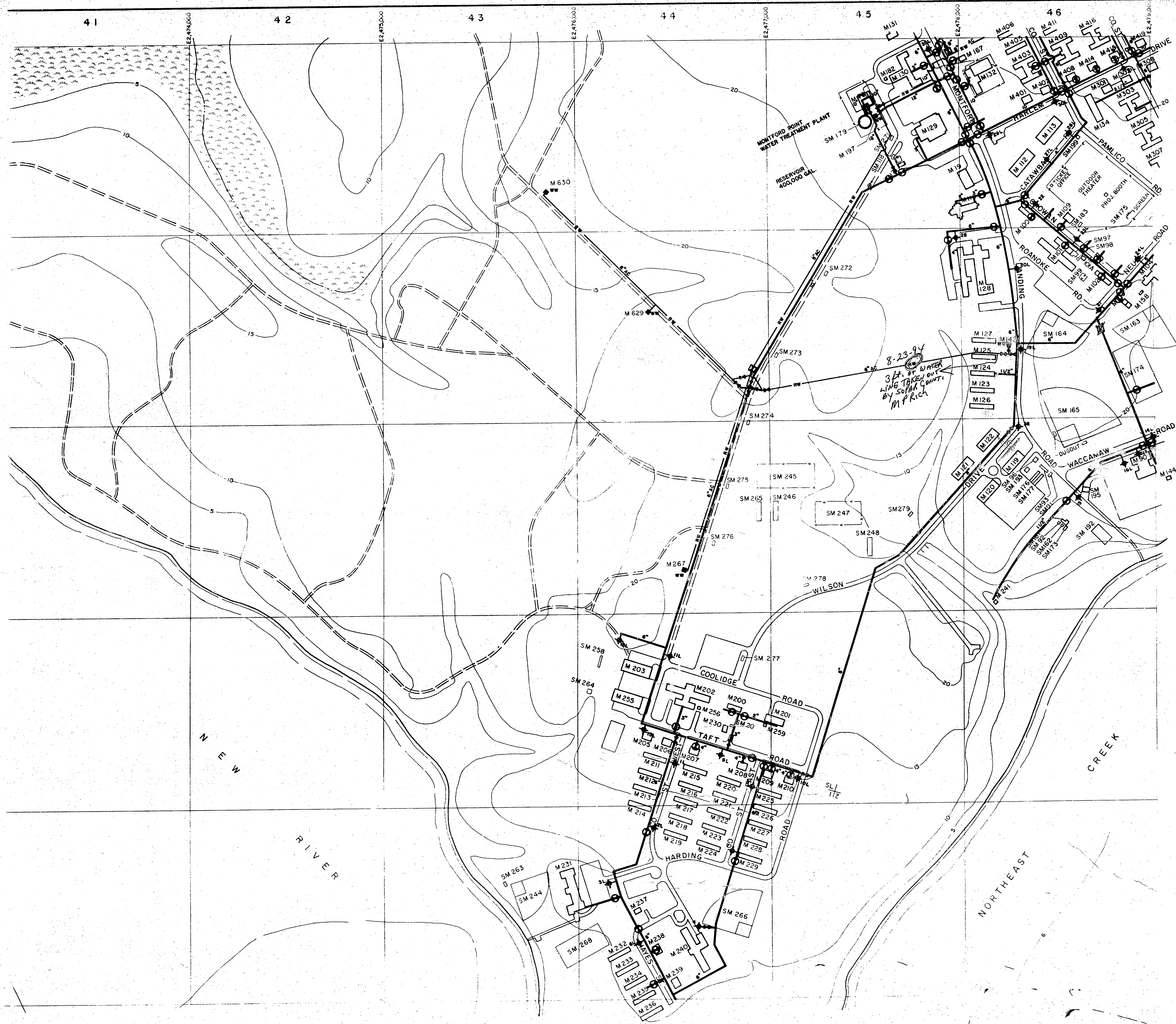
- BUILDINGS AND STRUCTURES
- ROADS AND HIGHWAYS
- ROADS (Unpaved)
- FENCE
- HELICOPTER LANDING ZONE
- 5' CONTOUR (Source - USGS Maps)
- RESERVATION BOUNDARY
- AIR STATION BOUNDARY
- SWAMP OR MARSH
- POTABLE WATER MAIN
- FIRE HYDRANT
- VALVE

466 800
2082
50
405 3502
407 2011

NOTES:
ALL WATER MAINS ARE CAST IRON UNLESS NOTED OTHERWISE.
ALL SERVICE LINES IN 1100, 1200, & 1300 AREA ARE 3/4" UNLESS NOTED OTHERWISE.



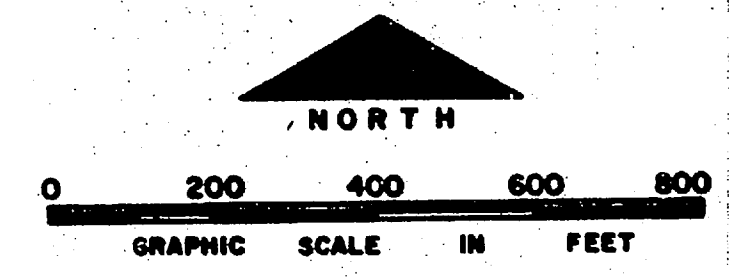
NO.	DESCRIPTION OF REVISION	DATE	INT.
DEPARTMENT OF THE NAVY MARINE CORPS BASE CAMP LEJEUNE, NORTH CAROLINA			
WATER DISTRIBUTION SYSTEM EXISTING CONDITIONS			
DATE	SCALE: GRAPHIC	SHEET B-3 OF 73	
APPROVED / DATE	00000/34		



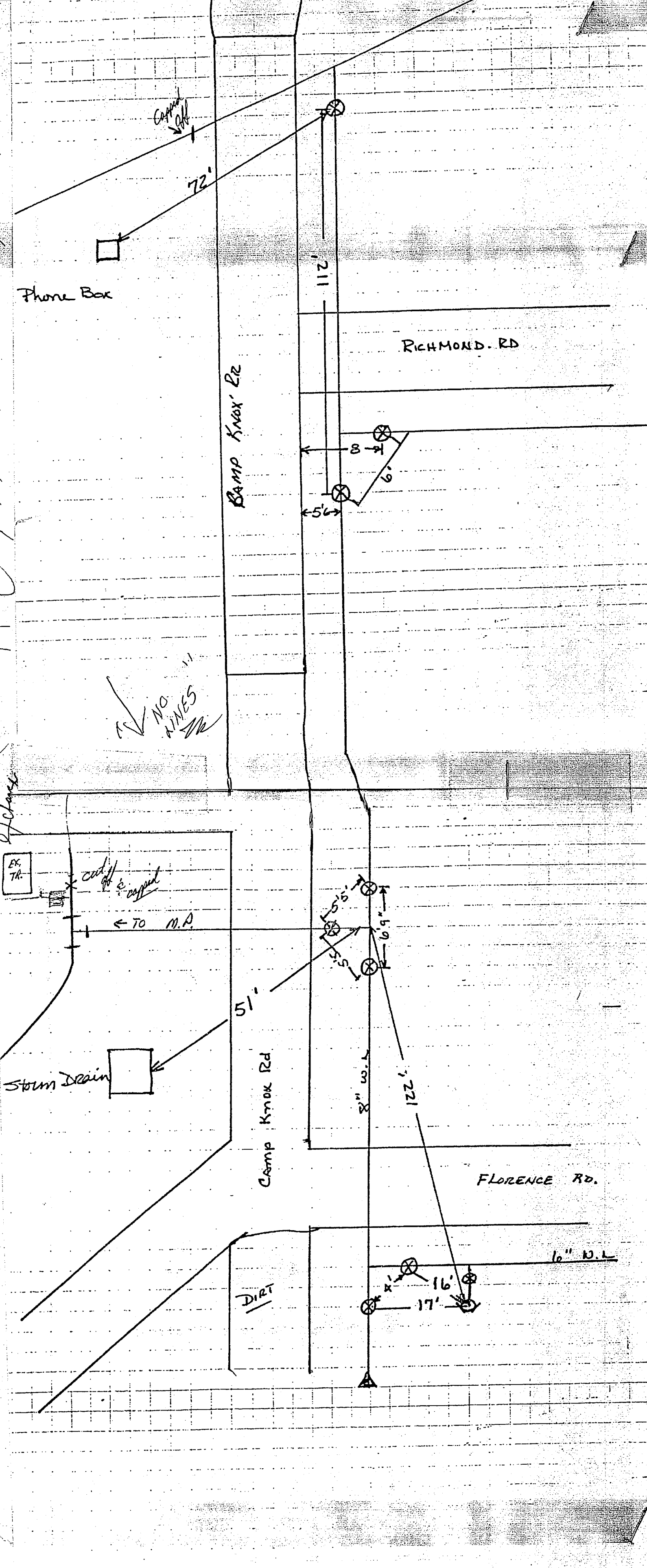
LEGEND

- BUILDINGS AND STRUCTURES
- ROADS AND HIGHWAYS
- ROADS (Unpaved)
- FENCE
- 5' CONTOUR (USGS)
- IMPACT ZONE
- SWAMP OR MARSH
- POTABLE WATER MAIN
- RAW WATER MAIN
- VALVE
- AIR RELEASE VALVE
- FIRE HYDRANT
- WATER WELL
- GROUND STORAGE TANK

NOTES:
ALL WATER MAINS ARE CAST IRON UNLESS NOTED OTHERWISE.



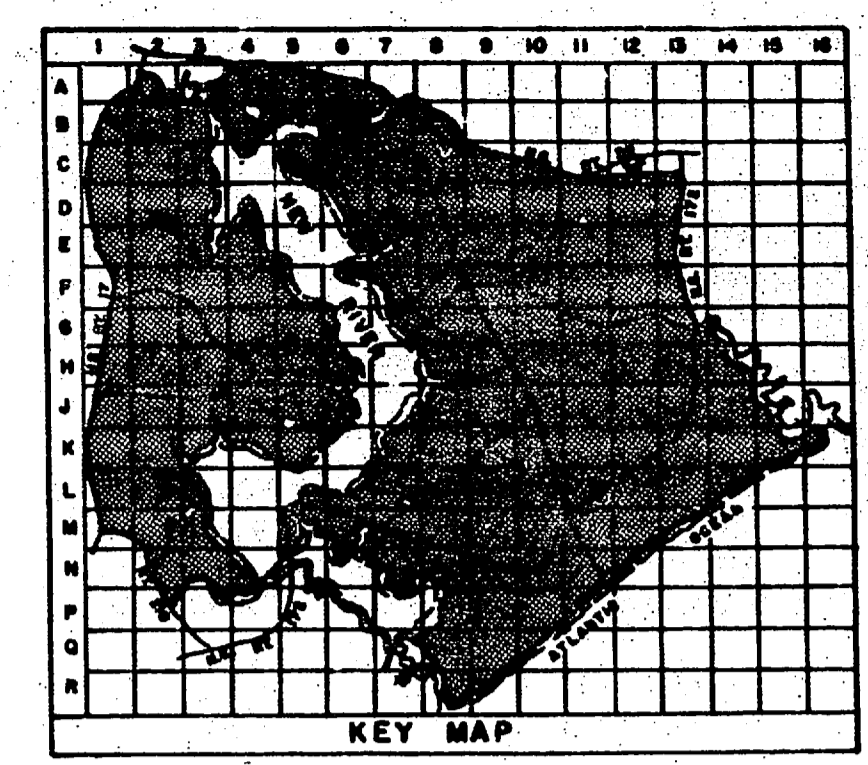
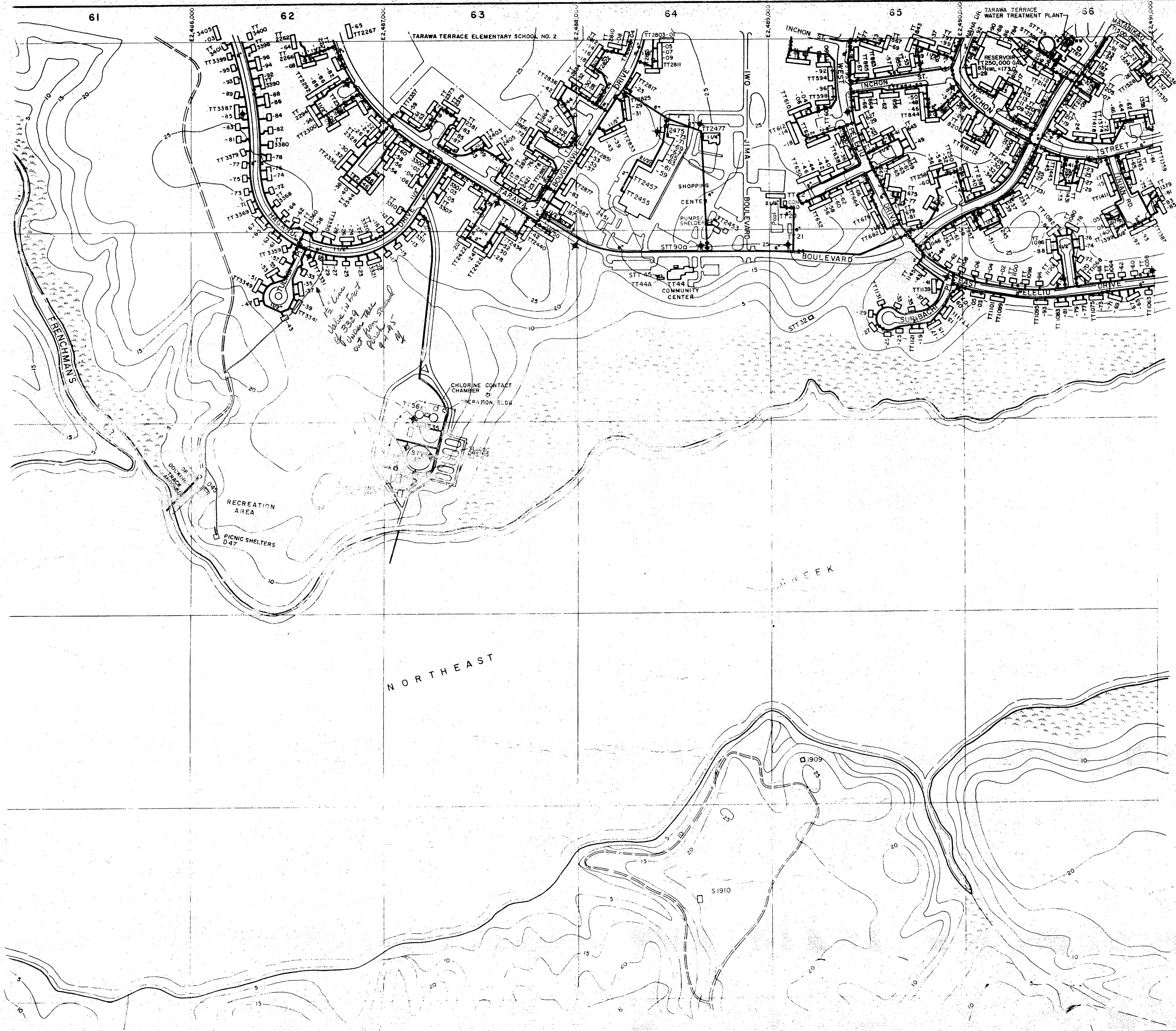
NO.	DESCRIPTION OF REVISION	DATE	INT.
DEPARTMENT OF THE NAVY MARINE CORPS BASE CAMP LEJEUNE, NORTH CAROLINA			
WATER DISTRIBUTION SYSTEM EXISTING CONDITIONS			
DATE 31 JULY 84	SCALE: GRAPHIC	SHEET B-4 OF 73	
APPROVED / DATE	00000135		



**WATER DISTRIBUTION SYSTEM
EXISTING CONDITIONS**

DATE 31 JULY 84	SCALE: GRAPHIC	SHEET B-5 OF 73
APPROVED/DATE	00000136	






LEGEND

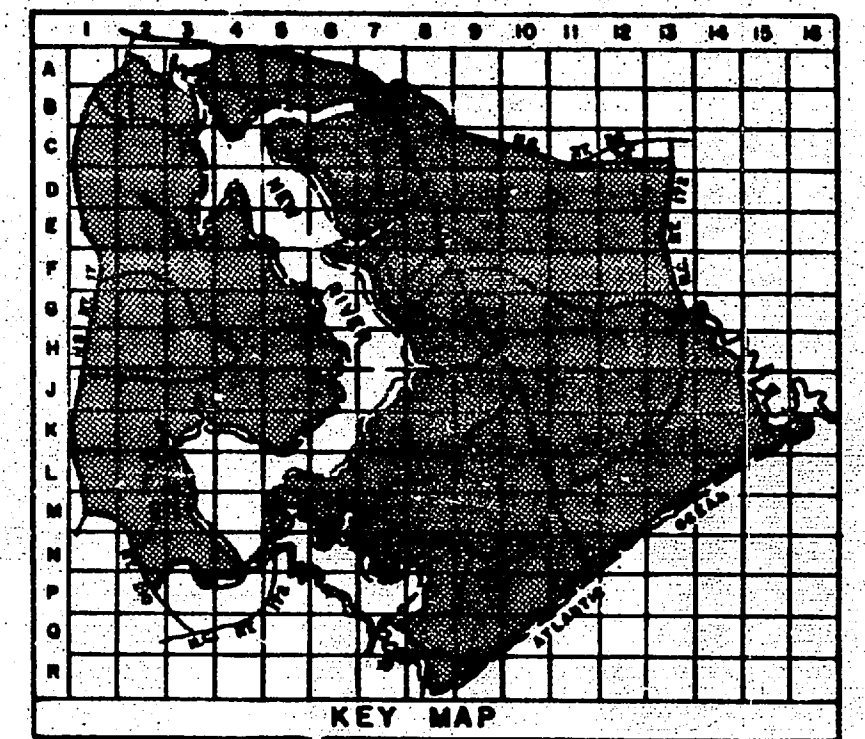
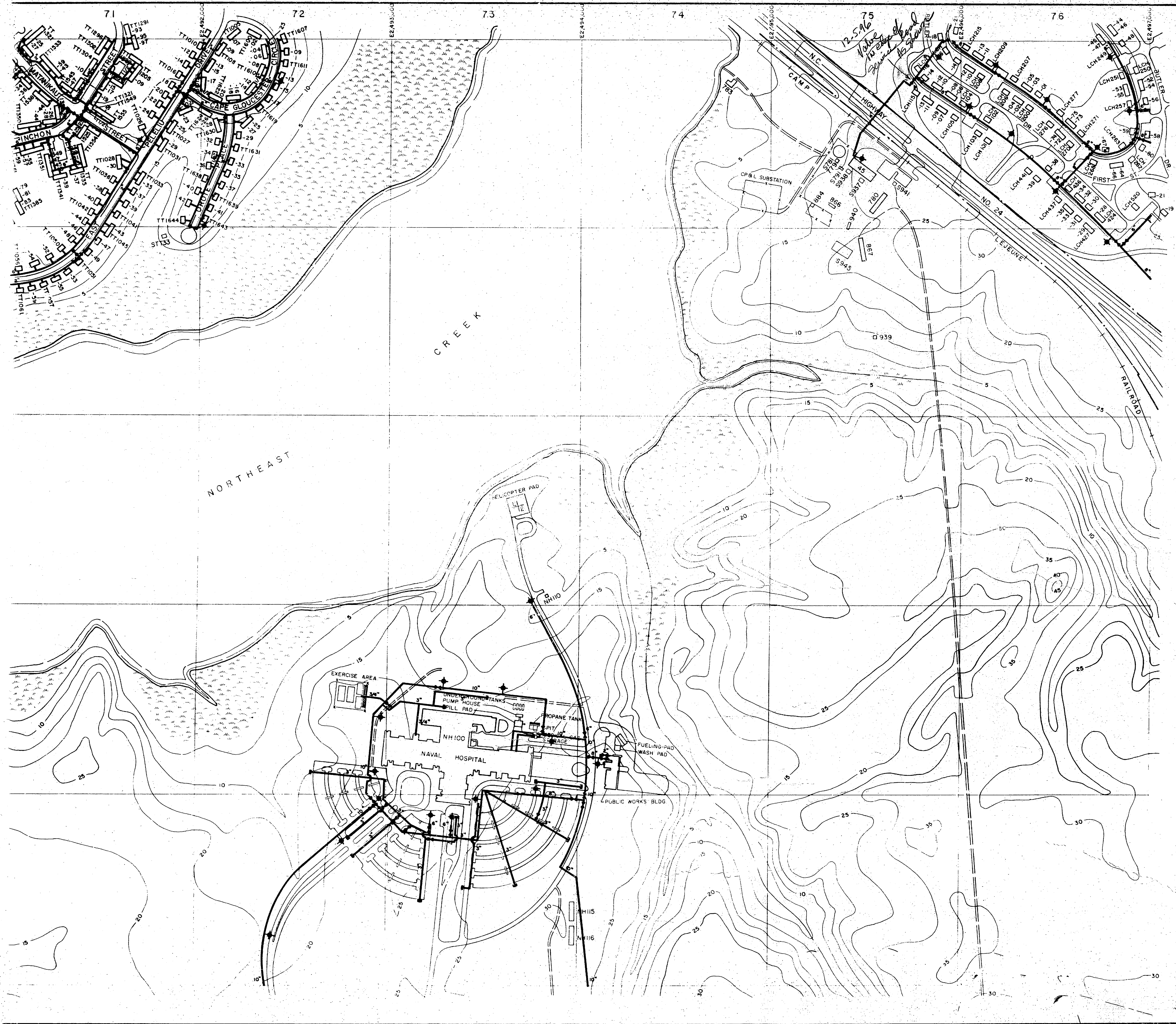
- BUILDINGS AND STRUCTURES
- ROADS AND HIGHWAYS
- ROADS (Unpaved)
- FENCE
- 5' CONTOUR (Source - USGS Maps)
- SWAMP OR MARSH

- POTABLE WATER MAIN
- RAW WATER MAIN
- VALVE
- FIRE HYDRANT
- WATER WELL
- GROUND STORAGE TANK

NOTES:
ALL WATER MAINS ARE CAST IRON UNLESS NOTED OTHERWISE.



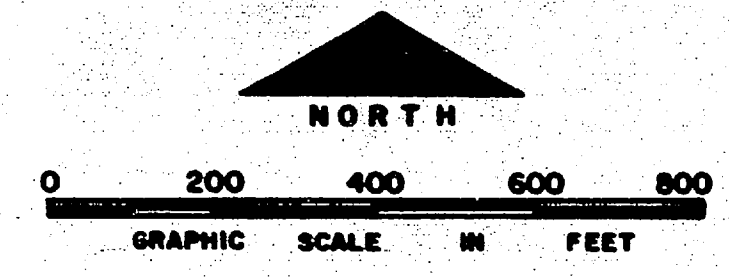
NO.	DESCRIPTION OF REVISION	DATE	INT.
DEPARTMENT OF THE NAVY MARINE CORPS BASE CAMP LEJEUNE, NORTH CAROLINA			
WATER DISTRIBUTION SYSTEM EXISTING CONDITIONS			
DATE 31 JULY 64	SCALE: GRAPHIC	SHEET B-6 OF 73	
APPROVED / DATE	00000/37		



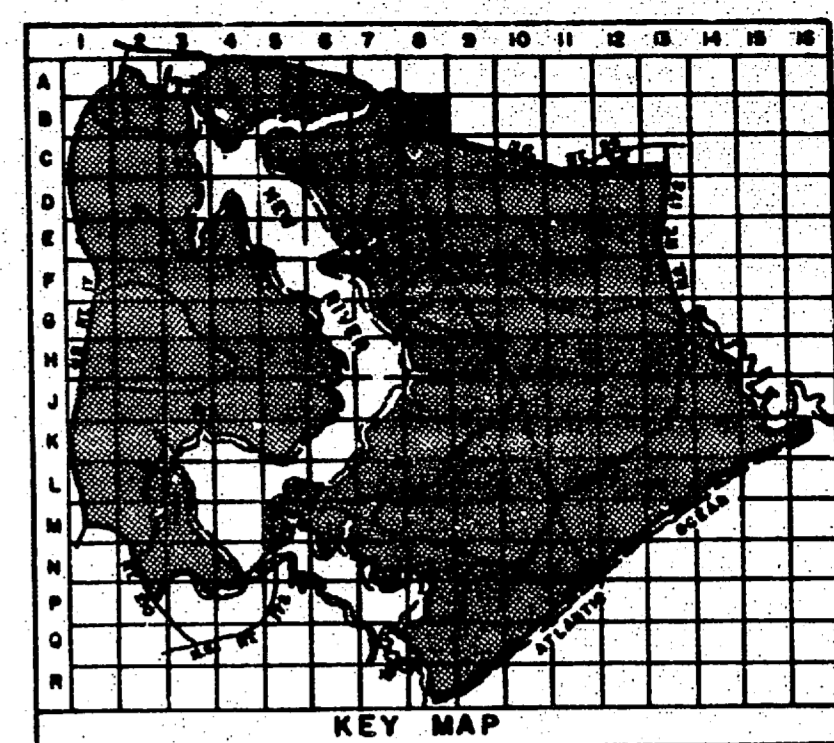
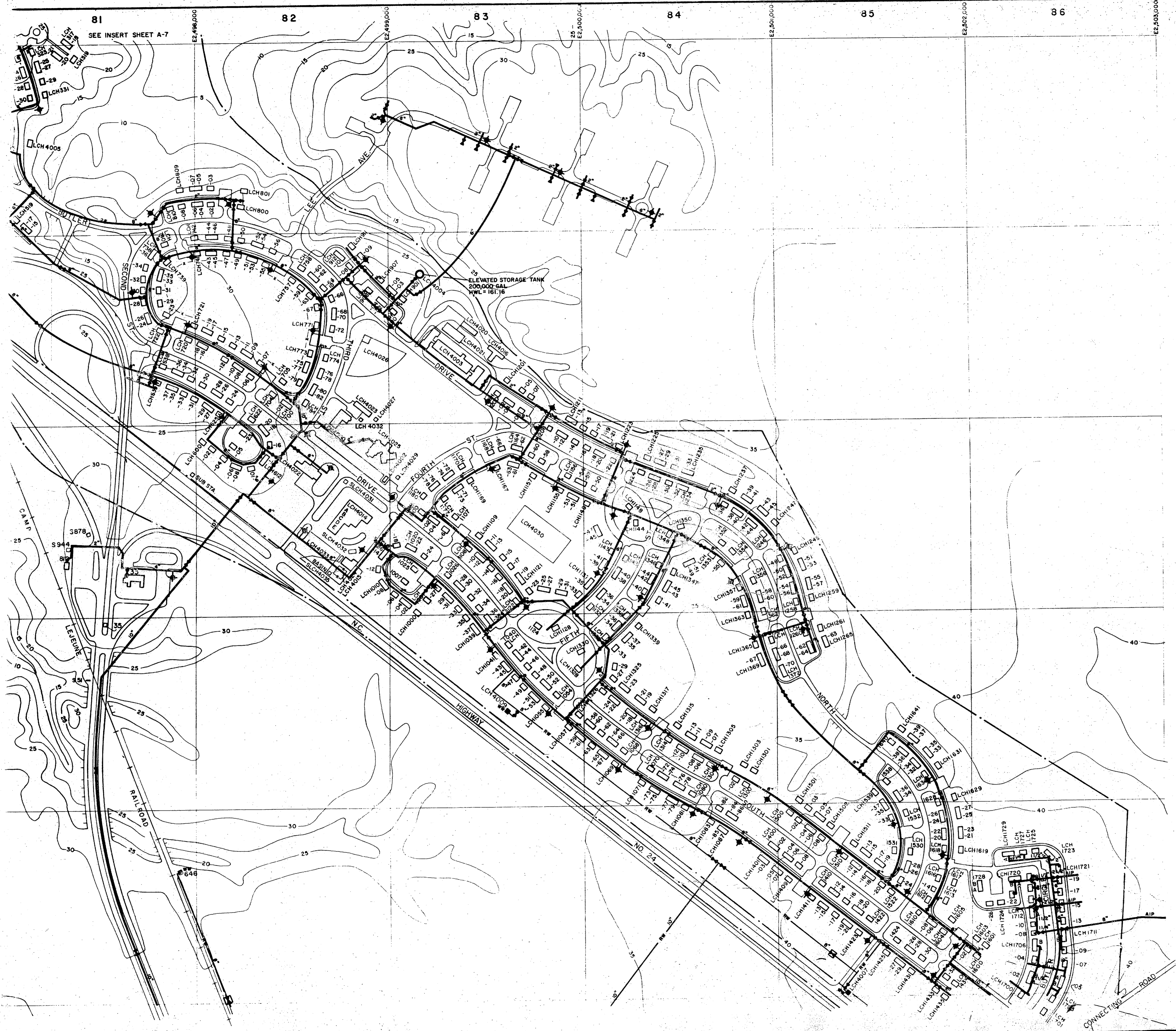
LEGEND

- BUILDINGS AND STRUCTURES
- ROADS AND HIGHWAYS
- ROADS (Unpaved)
- FENCE
- 5' CONTOUR (Source-USGS Maps)
- SWAMP OR MARSH
- 6" MATERIAL PIPE
- POTABLE WATER MAIN
- VALVE
- FIRE HYDRANT
- CAPPED MAIN

NOTES:
ALL WATER MAINS ARE CAST IRON UNLESS NOTED OTHERWISE.



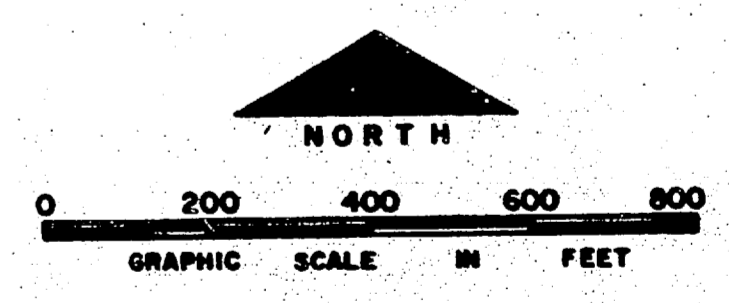
NO.	DESCRIPTION OF REVISION	DATE	INT.
DEPARTMENT OF THE NAVY MARINE CORPS BASE CAMP LEJEUNE, NORTH CAROLINA			
WATER DISTRIBUTION SYSTEM EXISTING CONDITIONS			
DATE 31 JULY 84	SCALE: GRAPHIC	SHEET B-7 OF 73	
APPROVED / DATE	00000138		



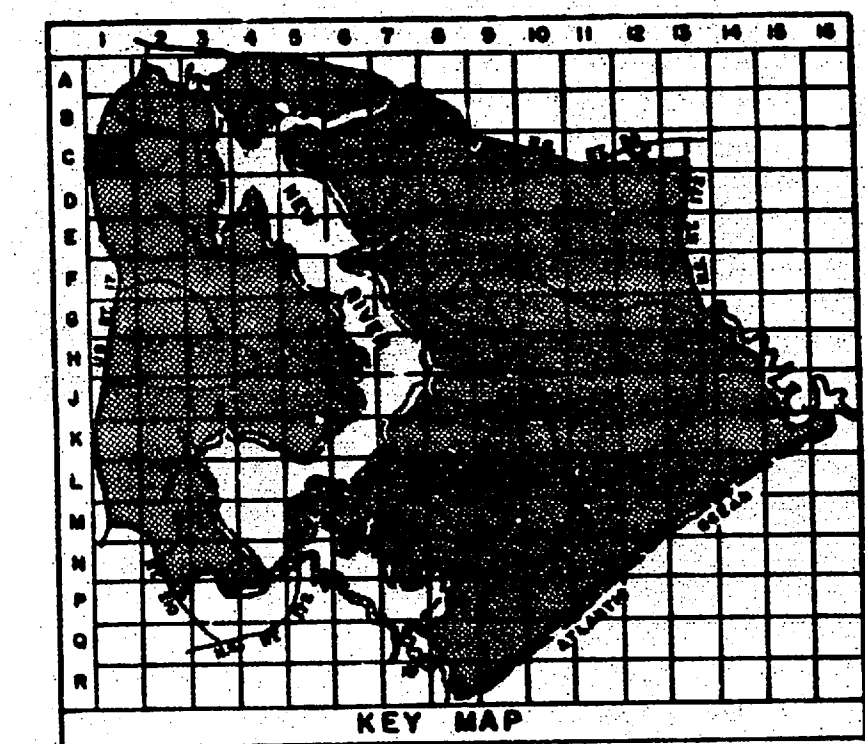
LEGEND

- BUILDINGS AND STRUCTURES
- ROADS AND HIGHWAYS
- ROADS (Unpaved)
- FENCE
- 5' CONTOUR (Source - USGS Maps)
- RESERVATION BOUNDARY
- POTABLE WATER MAIN
- RAW WATER MAIN
- VALVE
- AIR RELEASE VALVE
- HYDRANT FIELD LOCATED
- HYDRANT FIELD LOCATED
- FIRE HYDRANT
- WATER WELL
- ELEVATED STORAGE TANK

NOTES:
ALL WATER MAINS ARE CAST IRON UNLESS NOTED OTHERWISE.



NO.	DESCRIPTION OF REVISION	DATE	INT.
DEPARTMENT OF THE NAVY MARINE CORPS BASE CAMP LEJEUNE, NORTH CAROLINA			
WATER DISTRIBUTION SYSTEM EXISTING CONDITIONS			
DATE 31 JULY 84	SCALE: GRAPHIC	SHEET B-8 OF 73	
APPROVED / DATE	00000139		

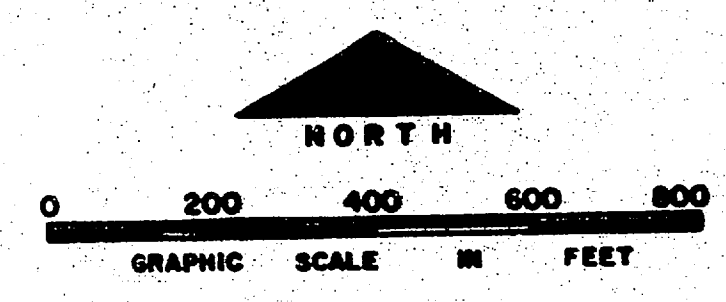


LEGEND

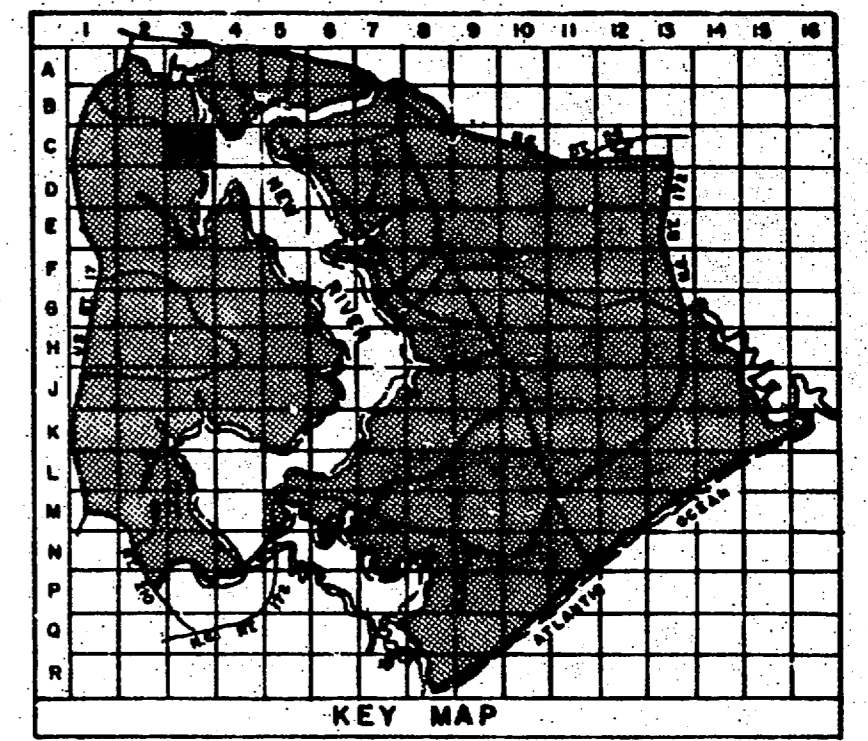
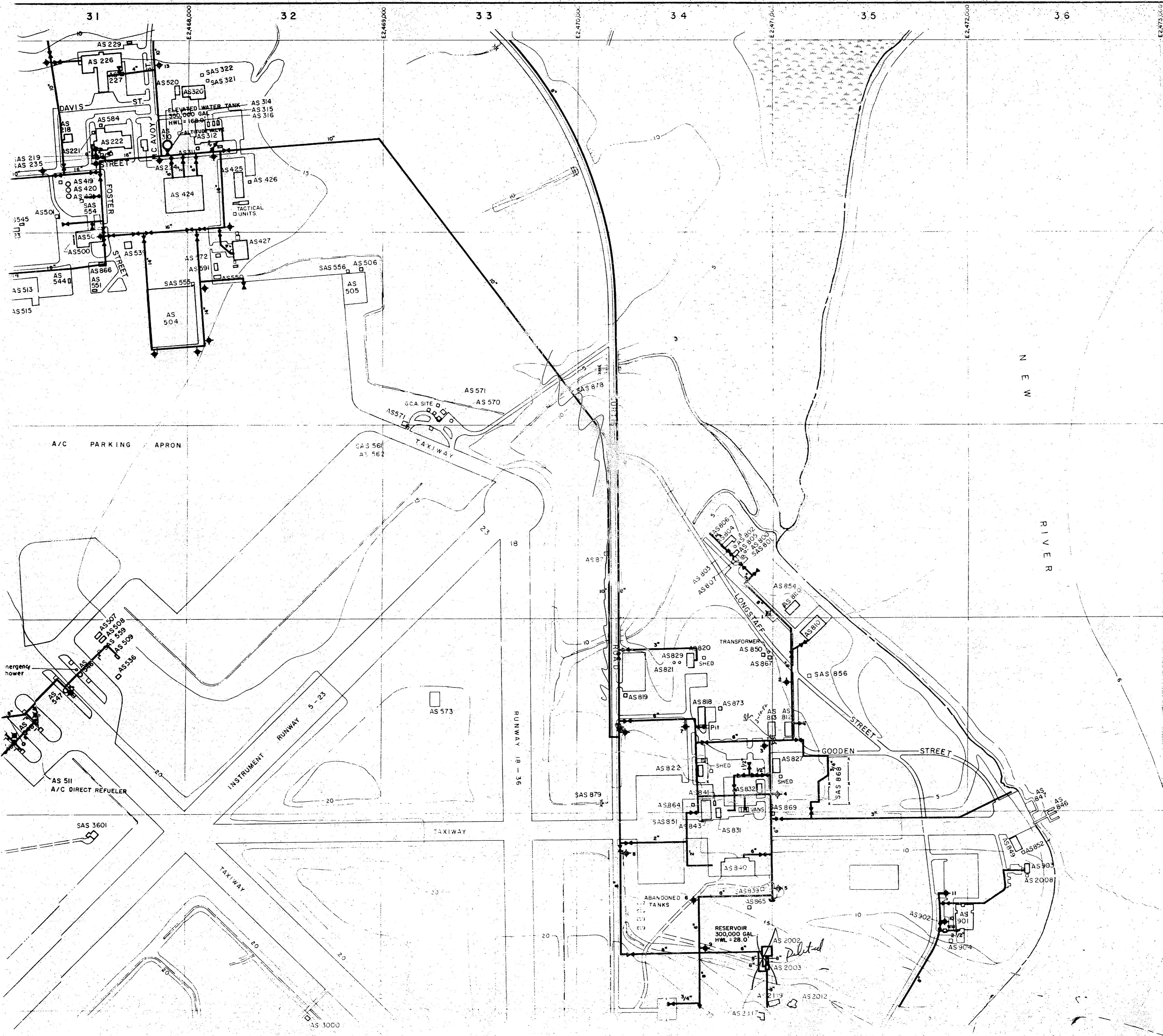
- BUILDINGS AND STRUCTURES
- ROADS AND HIGHWAYS
- ROADS (Unpaved)
- FENCE
- 5' CONTOUR (Source-USGS Maps)
- AIR STATION BOUNDARY
- RESERVATION BOUNDARY
- SWAMP OR MARSH

- POTABLE WATER MAIN
- VALVE
- FIRE HYDRANT

NOTES:
ALL WATER MAINS ARE CAST IRON UNLESS NOTED OTHERWISE.



NO.	DESCRIPTION OF REVISION	DATE	INT.
DEPARTMENT OF THE NAVY MARINE CORPS BASE CAMP LEJEUNE, NORTH CAROLINA			
WATER DISTRIBUTION SYSTEM EXISTING CONDITIONS			
DATE 31 JULY 84	SCALE: GRAPHIC	SHEET C-1 OF 73	
APPROVED / DATE	00000140		

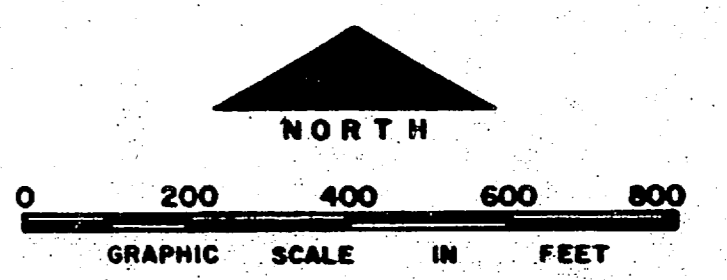


LEGEND

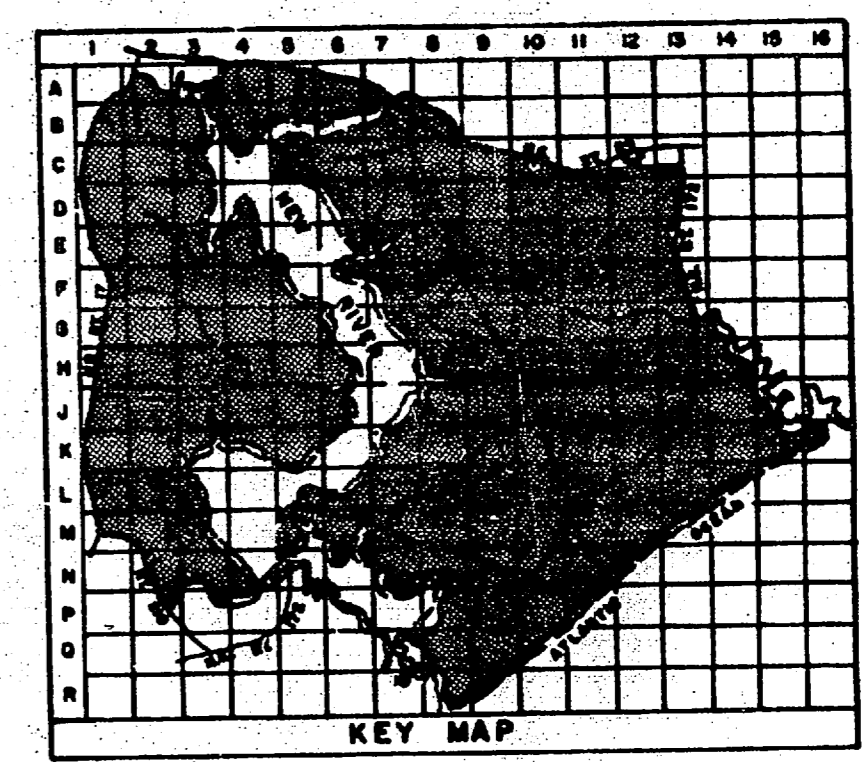
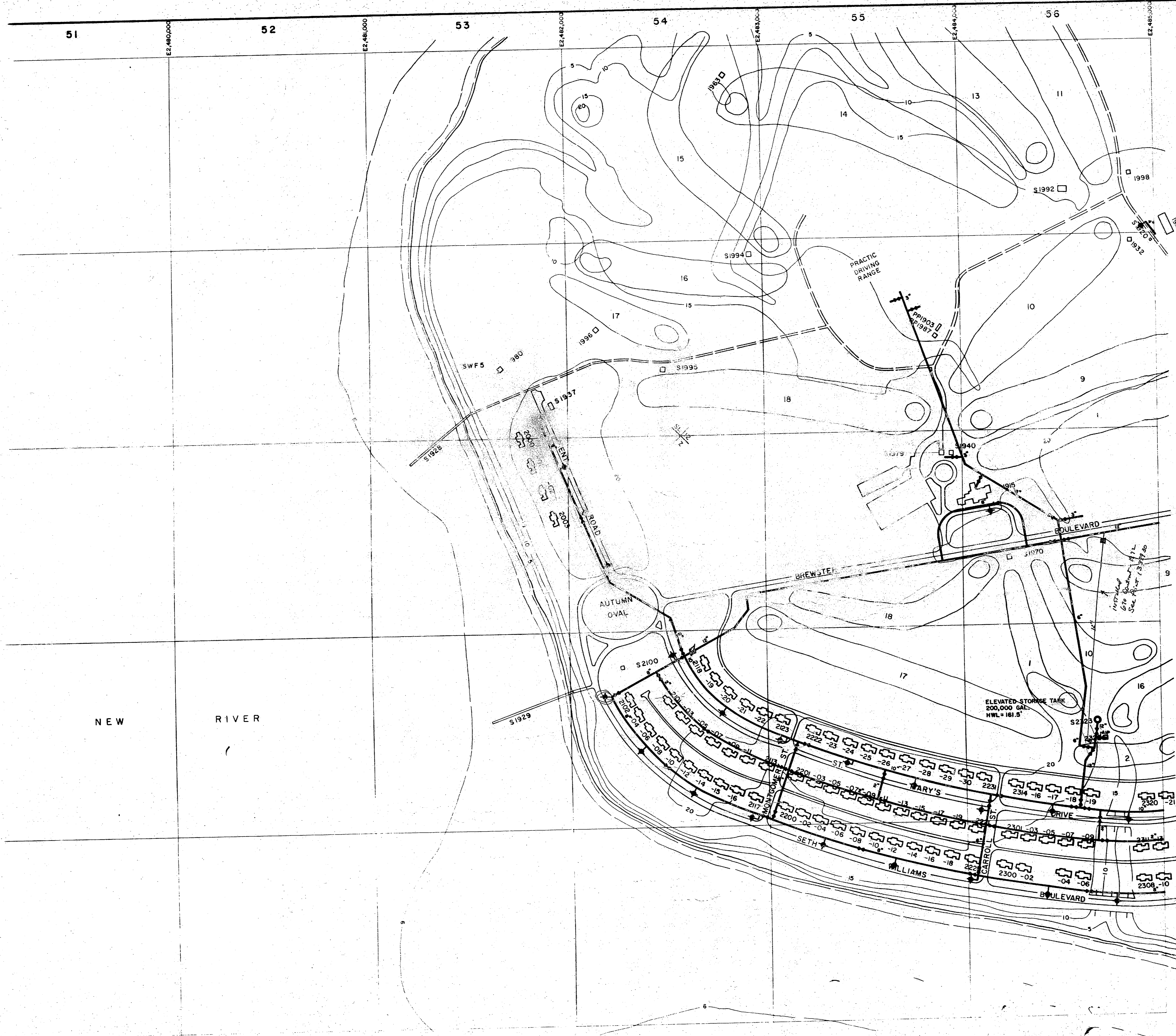
- BUILDINGS AND STRUCTURES
- ROADS AND HIGHWAYS
- ROADS (Unpaved)
- FENCE
- 5' CONTOUR (Source-USGS Maps)
- AIR STATION BOUNDARY
- SWAMP OR MARSH
- POTABLE WATER MAIN
- FIRE HYDRANT
- ELEVATED STORAGE TANK
- WATER METER
- VALVE

MATERIALS OF CONSTRUCTION
AC - ASBESTOS CEMENT

NOTES:
ALL WATER MAINS CAST IRON UNLESS NOTED OTHERWISE.



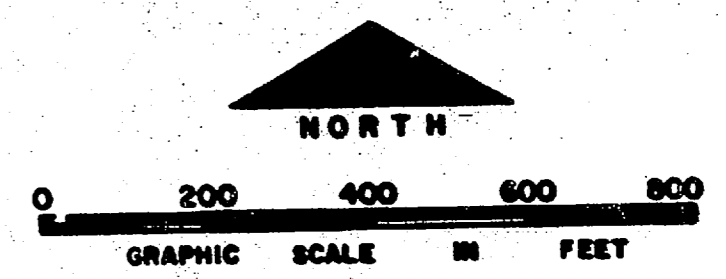
NO.	DESCRIPTION OF REVISION	DATE	INT.
DEPARTMENT OF THE NAVY MARINE CORPS BASE CAMP LEJEUNE, NORTH CAROLINA			
WATER DISTRIBUTION SYSTEM EXISTING CONDITIONS			
DATE 31 JULY 84	SCALE: GRAPHIC	SHEET C-3 OF 73	
APPROVED / DATE	ccccca		



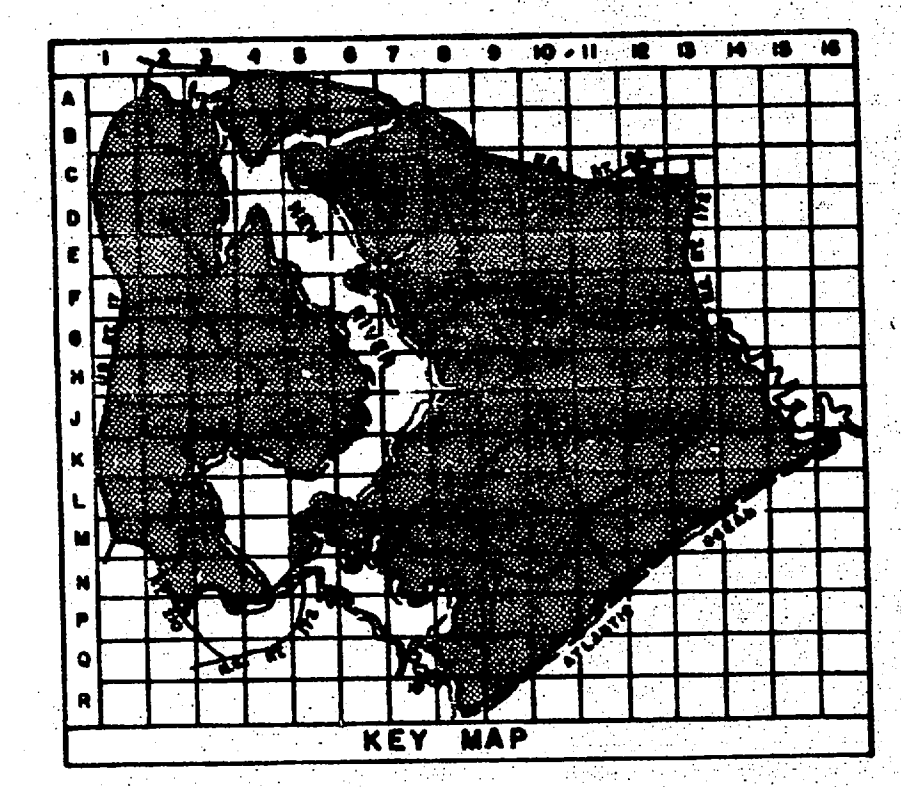
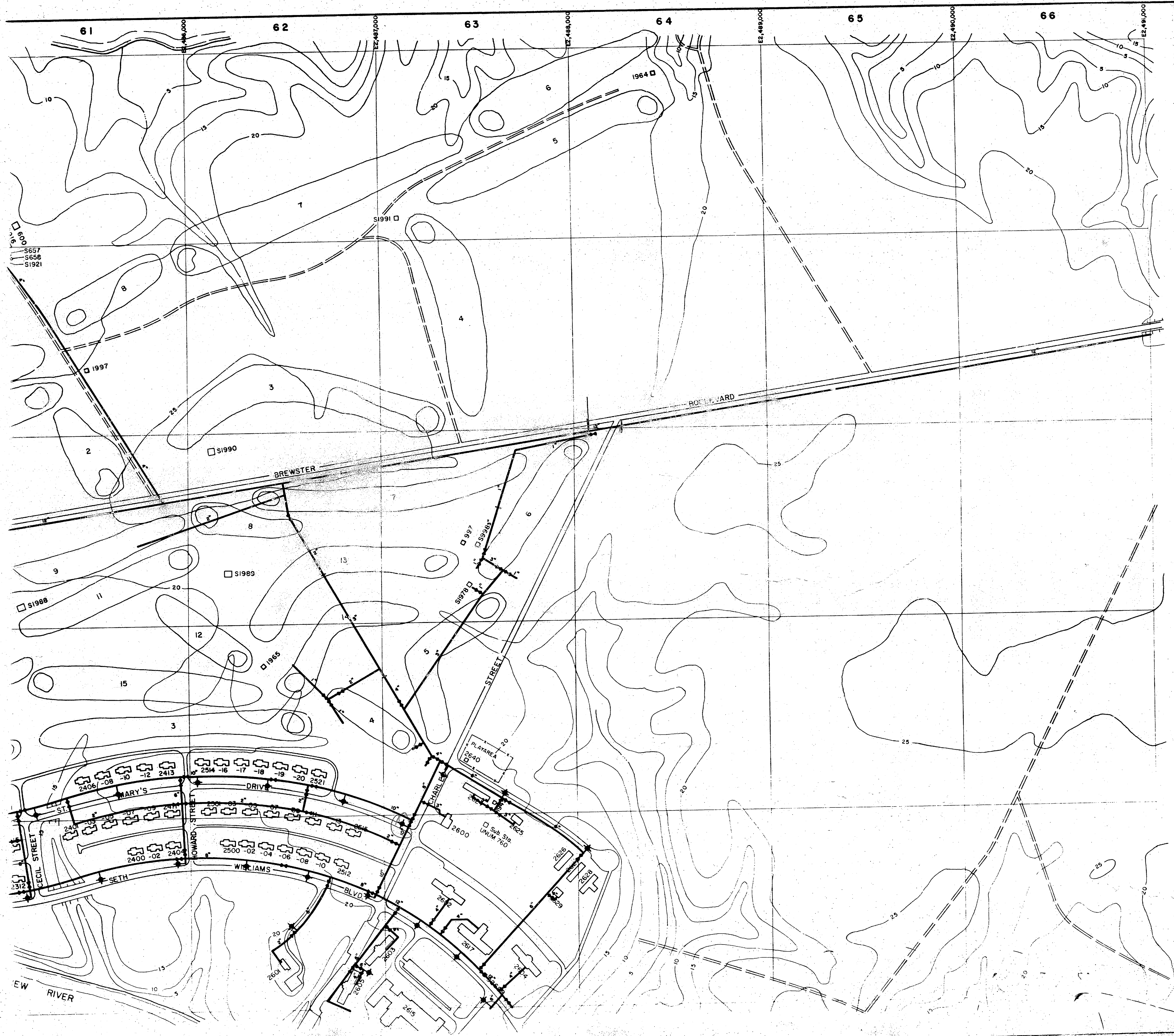
LEGEND

- BUILDINGS AND STRUCTURES
- ROADS AND HIGHWAYS
- ROADS (Unpaved)
- FENCE
- 5' CONTOUR (Source - USGS Maps)
- HELICOPTER LANDING ZONE
- POTABLE WATER MAIN
- VALVE
- ABANDONED IN PLACE
- FIRE HYDRANT
- ELEVATED STORAGE TANK

NOTES:
ALL WATER MAINS ARE CAST IRON UNLESS NOTED OTHERWISE.



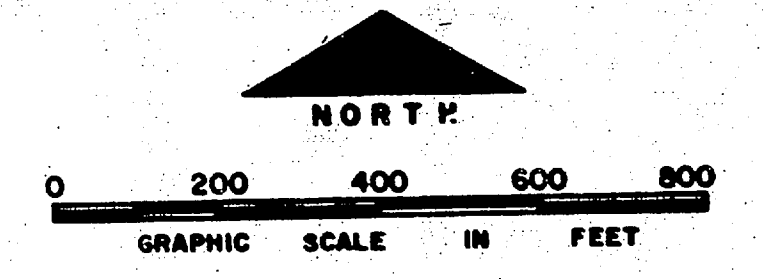
NO.	DESCRIPTION OF REVISION	DATE	INT.
DEPARTMENT OF THE NAVY MARINE CORPS BASE CAMP LEJEUNE, NORTH CAROLINA			
WATER DISTRIBUTION SYSTEM EXISTING CONDITIONS			
DATE 31 JULY 64	SCALE: GRAPHIC	SHEET C-5 of 73	
APPROVED / DATE	cccc043		



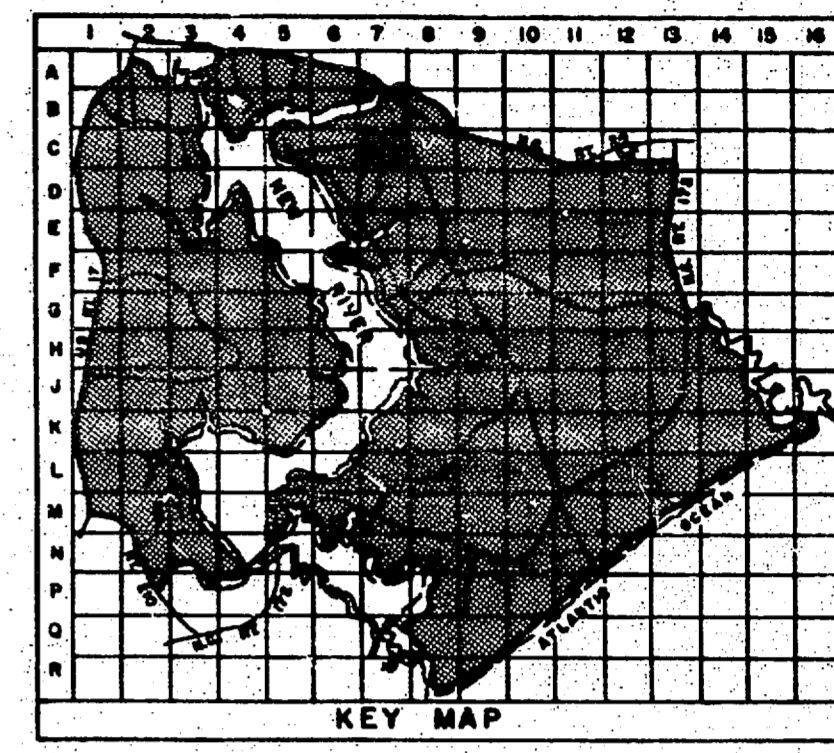
LEGEND

- BUILDINGS AND STRUCTURES
- ROADS AND HIGHWAYS
- ROADS (Unpaved)
- FENCE
- 5' CONTOUR (Source-USGS Maps)
- POTABLE WATER MAIN
- VALVE
- FIRE HYDRANT

NOTES:
ALL WATER MAINS ARE CAST IRON UNLESS NOTED OTHERWISE.



NO.	DESCRIPTION OF REVISION	DATE	INT.
DEPARTMENT OF THE NAVY MARINE CORPS BASE CAMP LEJEUNE, NORTH CAROLINA			
WATER DISTRIBUTION SYSTEM EXISTING CONDITIONS			
DATE 31 JULY 84	SCALE: GRAPHIC	SHEET C-6 of 73	
APPROVED / DATE	00000:44		




LEGEND

- BUILDINGS AND STRUCTURES
- ROADS AND HIGHWAYS
- ROADS (Unpaved)
- FENCE
- 5' CONTOUR (Source - USGS Maps)
- POTABLE WATER MAIN
- RAW WATER MAIN
- VALVE
- FIRE HYDRANT
- WATER WELL
- ELEVATED STORAGE TANK
- WATER METER
- AIR RELEASE VALVE

MATERIALS OF CONSTRUCTION

AC - ASBESTOS CEMENT

NOTES:
 ALL WATER MAINS ARE CAST IRON UNLESS NOTED OTHERWISE.
 ALL SERVICE LINES IN 5000 - 5600 ARE 1" UNLESS NOTED OTHERWISE.


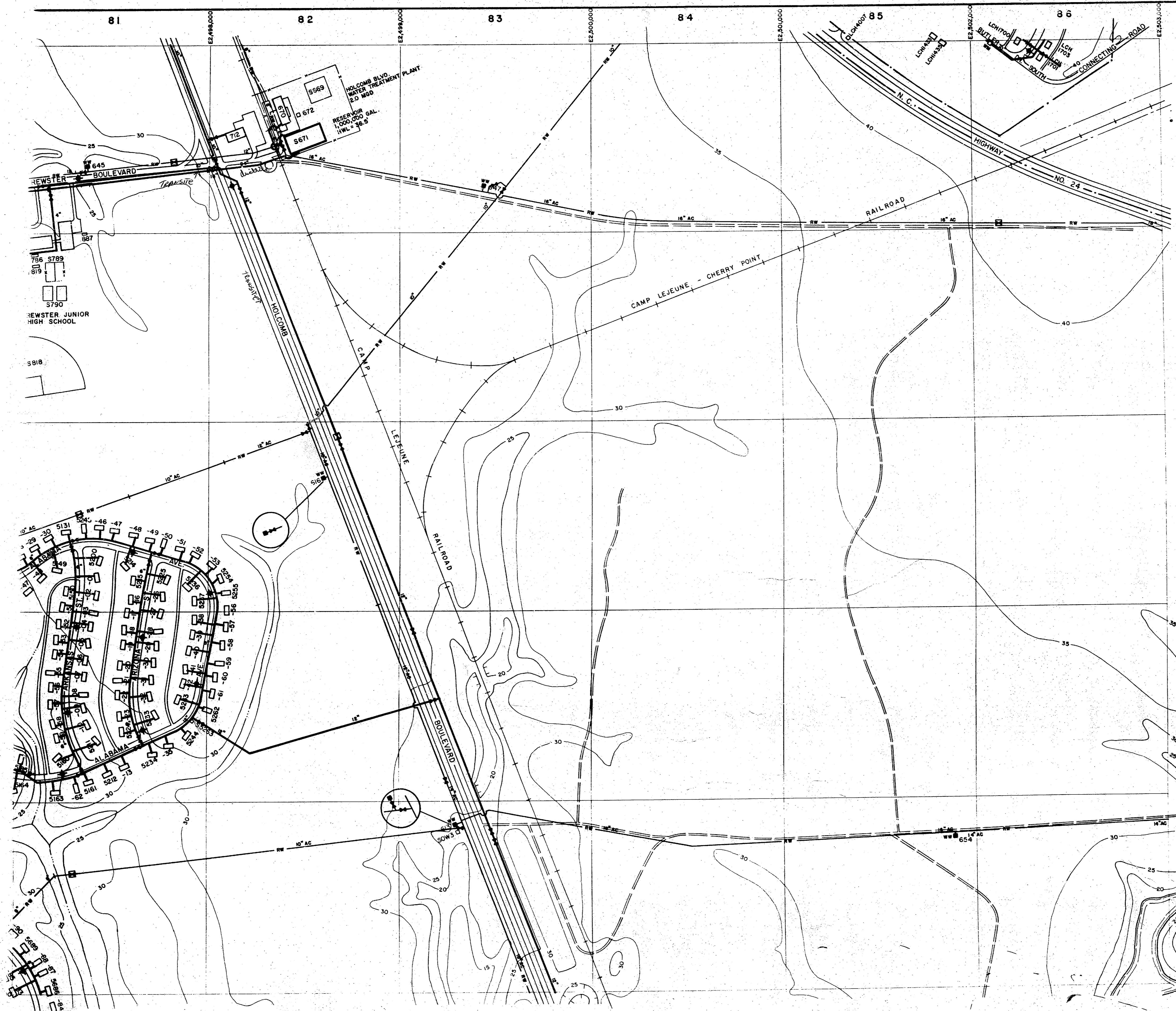


NO.	DESCRIPTION OF REVISION	DATE	INT.

DEPARTMENT OF THE NAVY
 MARINE CORPS BASE
 CAMP LEJEUNE, NORTH CAROLINA

**WATER DISTRIBUTION SYSTEM
 EXISTING CONDITIONS**

DATE: 31 JULY 84 SCALE: GRAPHIC SHEET C-7 OF 73
 APPROVED / DATE: 00000145




LEGEND

- BUILDINGS AND STRUCTURES
- ROADS AND HIGHWAYS
- ROADS (Unpaved)
- FENCE
- 5' CONTOUR (Source - USGS Maps)
- RESERVATION BOUNDARY

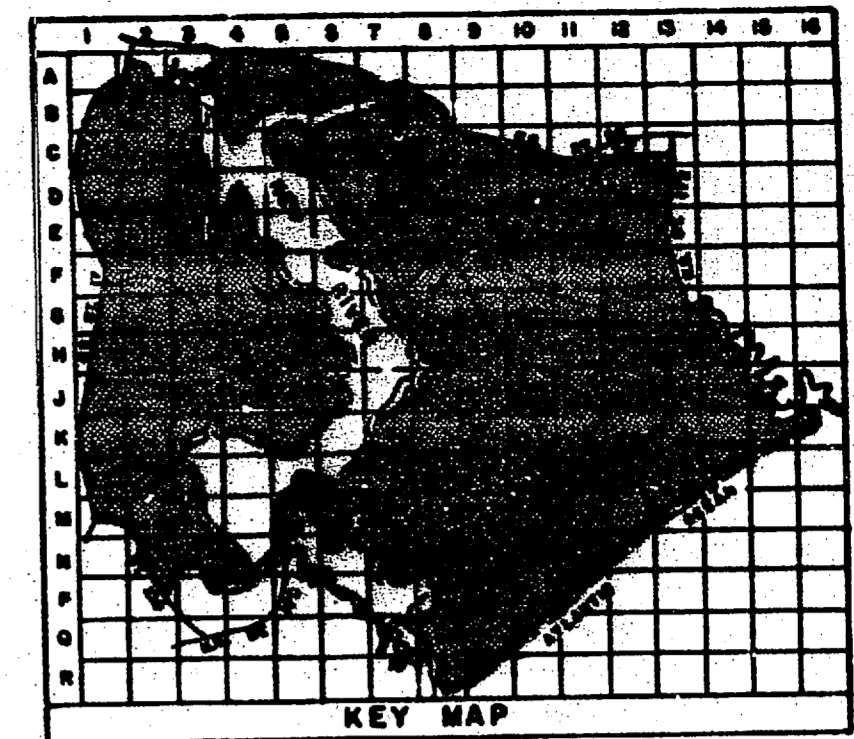
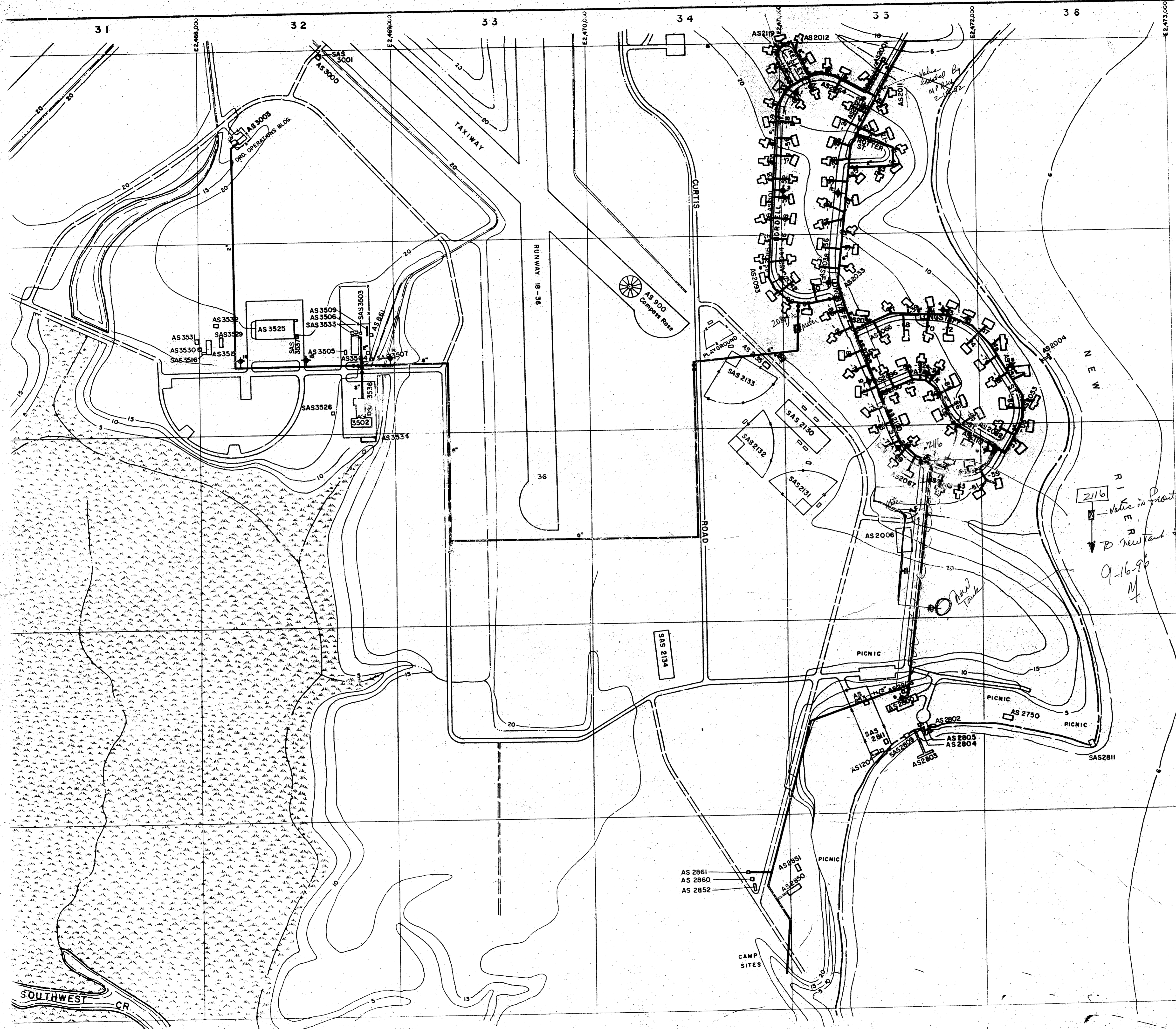
- POTABLE WATER MAIN
- RAW WATER MAIN
- VALVE
- AIR RELEASE VALVE
- FIRE HYDRANT
- WATER WELL
- GROUND STORAGE TANK
- WATER METER

MATERIALS OF CONSTRUCTION
AC - ASBESTOS CEMENT

NOTES:
ALL WATER MAINS ARE CAST IRON UNLESS NOTED OTHERWISE.
ALL SERVICE LINES IN 5100, 5500 & 5600 AREAS ARE 1\"/>



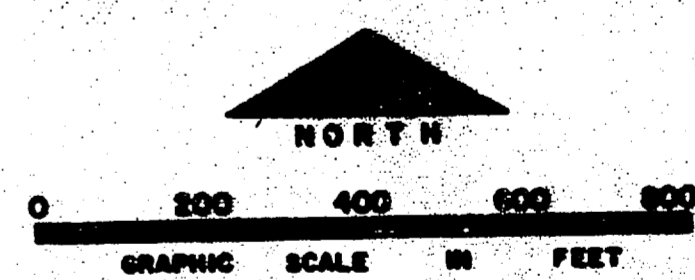
NO.	DESCRIPTION OF REVISION	DATE	INT.
DEPARTMENT OF THE NAVY MARINE CORPS BASE CAMP LEJEUNE, NORTH CAROLINA			
WATER DISTRIBUTION SYSTEM EXISTING CONDITIONS			
DATE: 31 JULY 84		SCALE: GRAPHIC	SHEET C-8 OF 73
APPROVED / DATE		0000146	



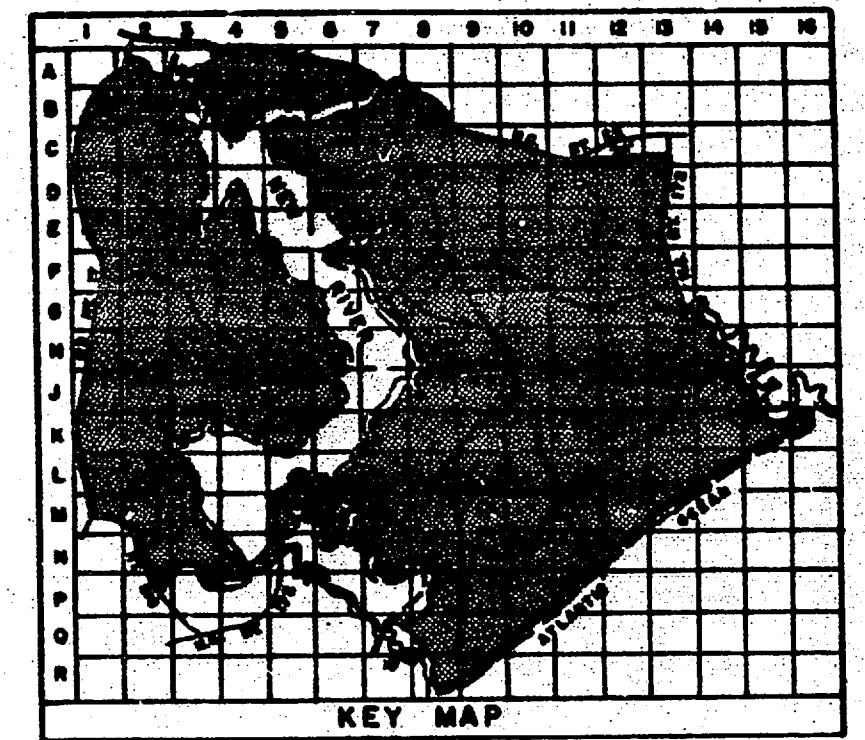
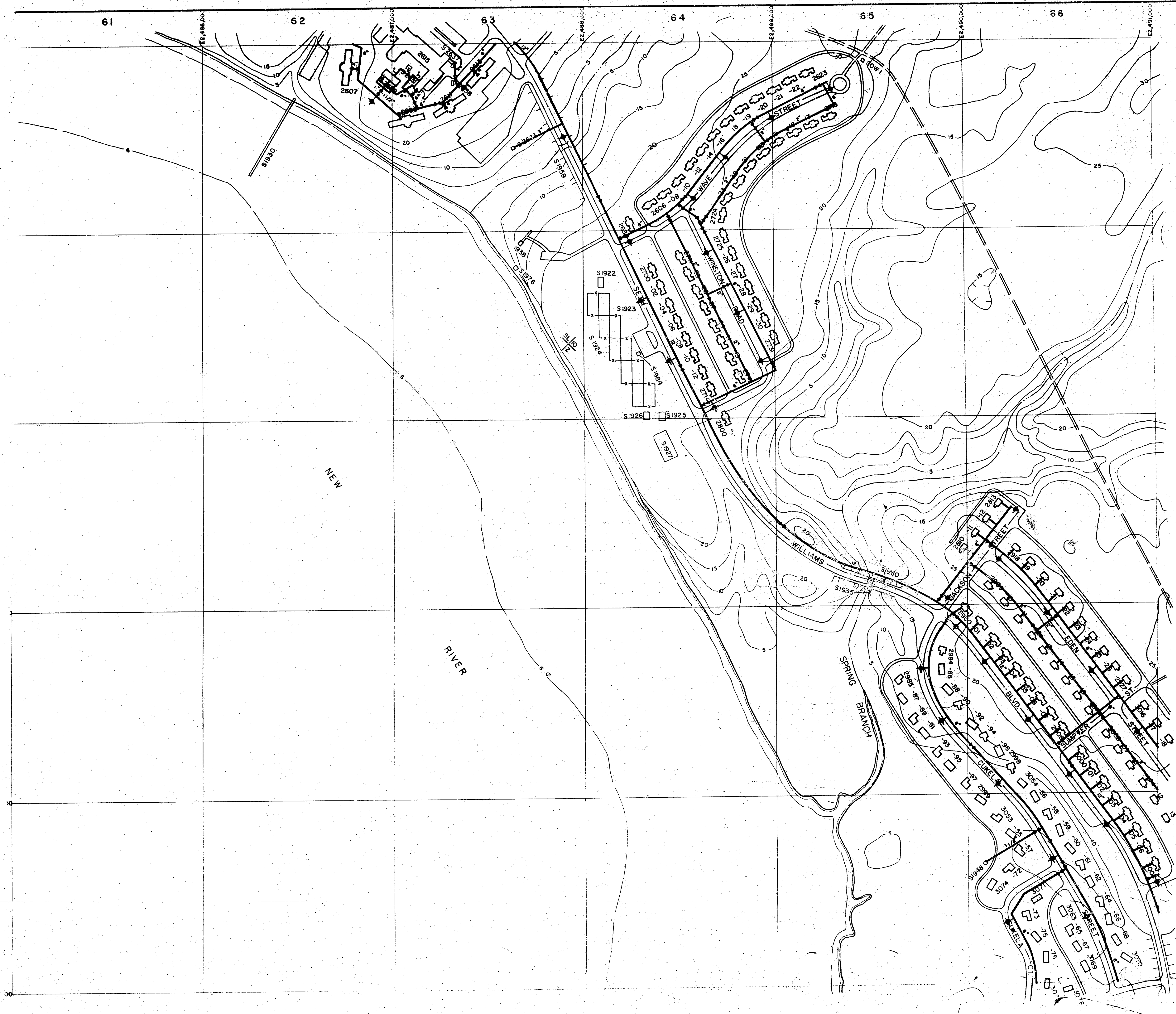
LEGEND

- BUILDINGS AND STRUCTURES
- ROADS AND HIGHWAYS
- ROADS (Unpaved)
- FENCE
- 5' CONTOUR (Source - USGS Maps)
- AIR STATION BOUNDARY
- SWAMP OR MARSH
- POTABLE WATER MAIN
- VALVE
- FIRE HYDRANT

NOTES:
 1. ALL WATER MAINS ARE CAST IRON UNLESS NOTED OTHERWISE.
 2. SERVICE LINES ARE 3/4" UNLESS NOTED OTHERWISE.




NO.	DESCRIPTION OF REVISION	DATE	INT.
DEPARTMENT OF THE NAVY MARINE CORPS BASE CAMP LEJEUNE, NORTH CAROLINA			
WATER DISTRIBUTION SYSTEM EXISTING CONDITIONS			
DATE 31 JULY 84	SCALE: GRAPHIC	SHEET D-3 OF 73	
APPROVED / DATE			



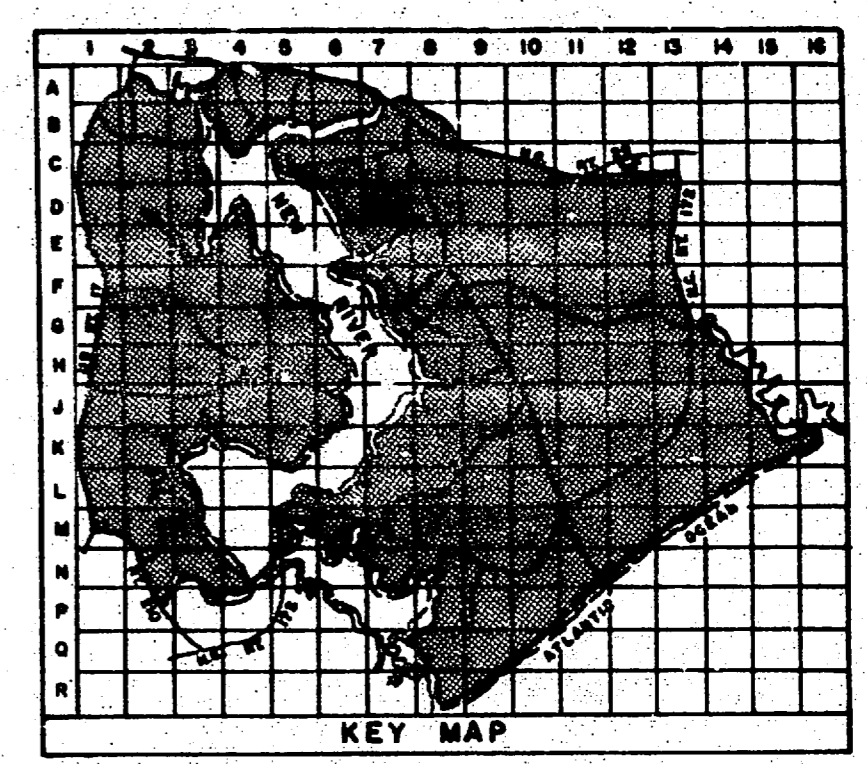
LEGEND

- BUILDINGS AND STRUCTURES
- ROADS AND HIGHWAYS
- ROADS (Unpaved)
- FENCE
- 5' CONTOUR (Source - USGS Maps)
- HELICOPTER LANDING ZONE
- POTABLE WATER MAIN
- VALVE
- FIRE HYDRANT

NOTES:
ALL WATER MAINS ARE CAST IRON UNLESS NOTED OTHERWISE.



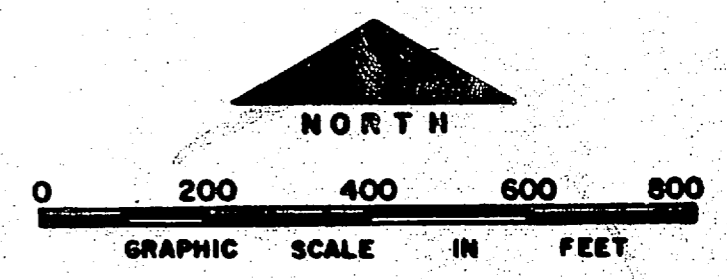
NO.	DESCRIPTION OF REVISION	DATE	INT.
DEPARTMENT OF THE NAVY MARINE CORPS BASE CAMP LEJEUNE, NORTH CAROLINA			
WATER DISTRIBUTION SYSTEM EXISTING CONDITIONS			
DATE 31 JULY 84	SCALE: GRAPHIC	SHEET D-6 OF 73	
APPROVED / DATE			



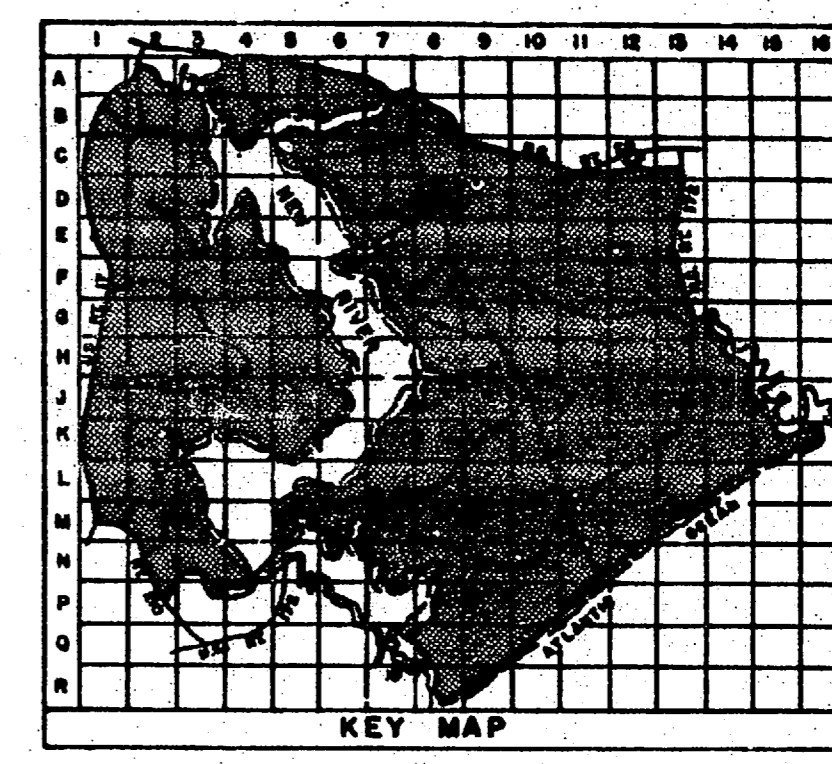
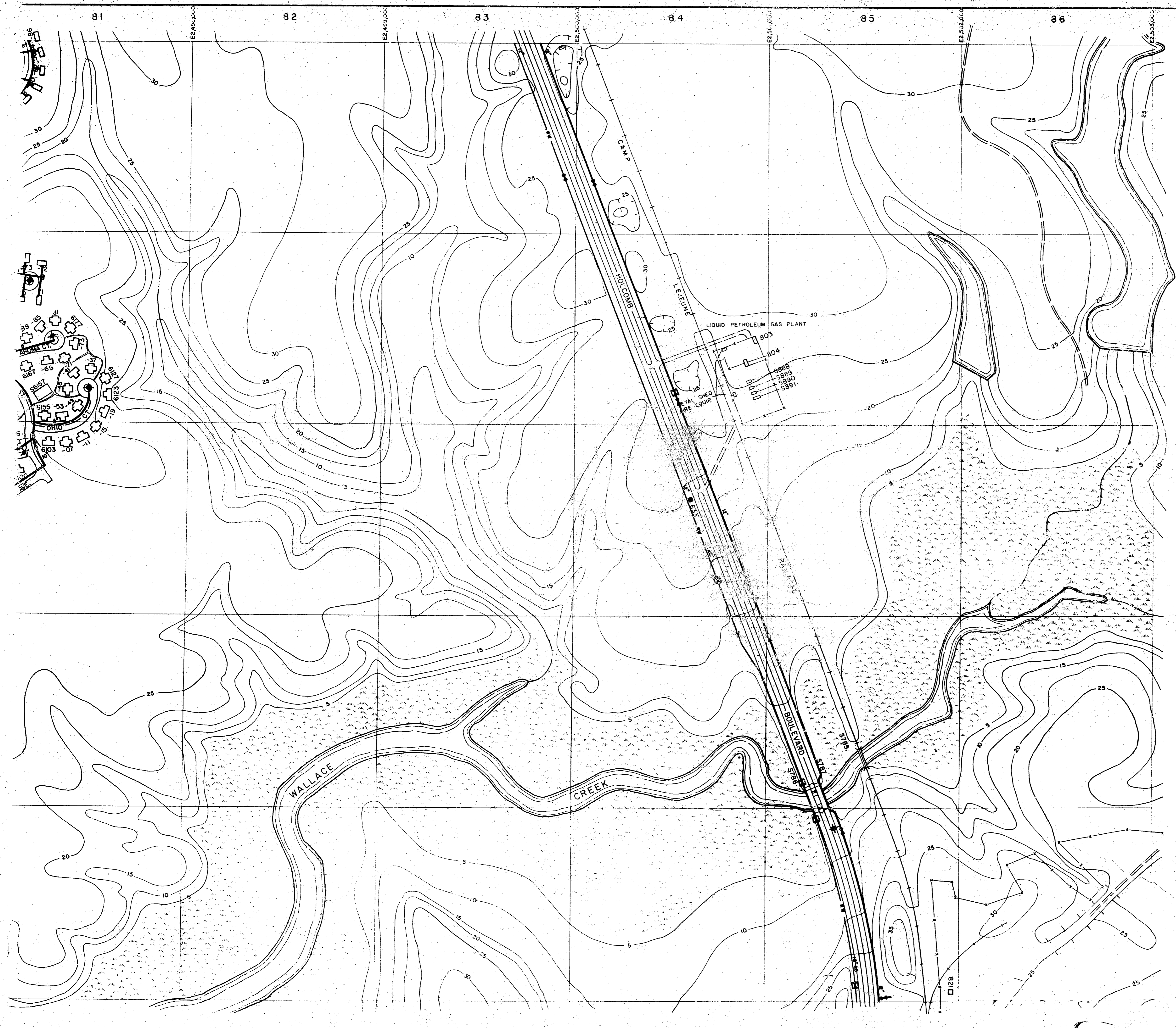
LEGEND

- BUILDINGS AND STRUCTURES
- ROADS AND HIGHWAYS
- ROADS (Unpaved)
- FENCE
- 5' CONTOUR (Source - USGS Maps)
- POTABLE WATER MAIN
- RAW WATER MAIN
- VALVE
- AIR RELEASE VALVE
- ABANDONED IN PLACE
- FIRE HYDRANT
- WATER WELL
- WATER METER

NOTES:
 1. ALL WATER MAINS ARE CAST IRON UNLESS NOTED OTHERWISE.
 2. SERVICE LINES IN 5500-8900 AREAS ARE 1" UNLESS NOTED OTHERWISE.



NO.	DESCRIPTION OF REVISION	DATE	INT.
DEPARTMENT OF THE NAVY MARINE CORPS BASE CAMP LEJEUNE, NORTH CAROLINA			
WATER DISTRIBUTION SYSTEM EXISTING CONDITIONS			
DATE 31 JULY 84	SCALE: GRAPHIC	SHEET D-7 of 73	
APPROVED / DATE	00000149		

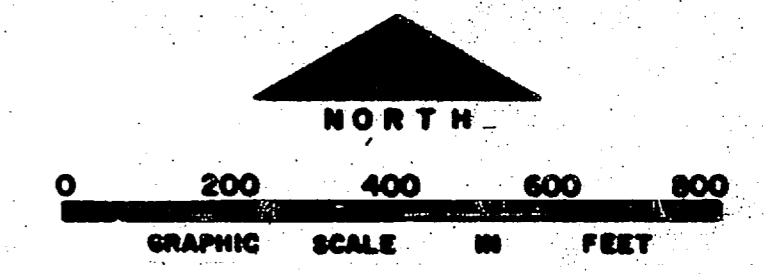


LEGEND

- BUILDINGS AND STRUCTURES
- ROADS AND HIGHWAYS
- ROADS (Unpaved)
- FENCE
- 5' CONTOUR (Source - USGS Maps)
- SWAMP OR MARSH
- POTABLE WATER MAIN
- RAW WATER MAIN
- VALVE
- AIR RELEASE VALVE
- FIRE HYDRANT
- WATER WELL

MATERIALS OF CONSTRUCTION
AC - ASBESTOS CEMENT

NOTES:
ALL WATER MAINS ARE CAST IRON UNLESS NOTED OTHERWISE.
ALL SERVICE LINES IN 5000 & 5800 AREAS ARE 1" UNLESS NOTED OTHERWISE.



NO.	DESCRIPTION OF REVISION	DATE	INT.
DEPARTMENT OF THE NAVY MARINE CORPS BASE CAMP LEJEUNE, NORTH CAROLINA			
WATER DISTRIBUTION SYSTEM EXISTING CONDITIONS			
DATE 31 JULY 84	SCALE: GRAPHIC	SHEET D-8 OF 73	
APPROVED / DATE	00000150		

61

62

63

64

65

66

E2,486,000

E2,487,000

E2,488,000

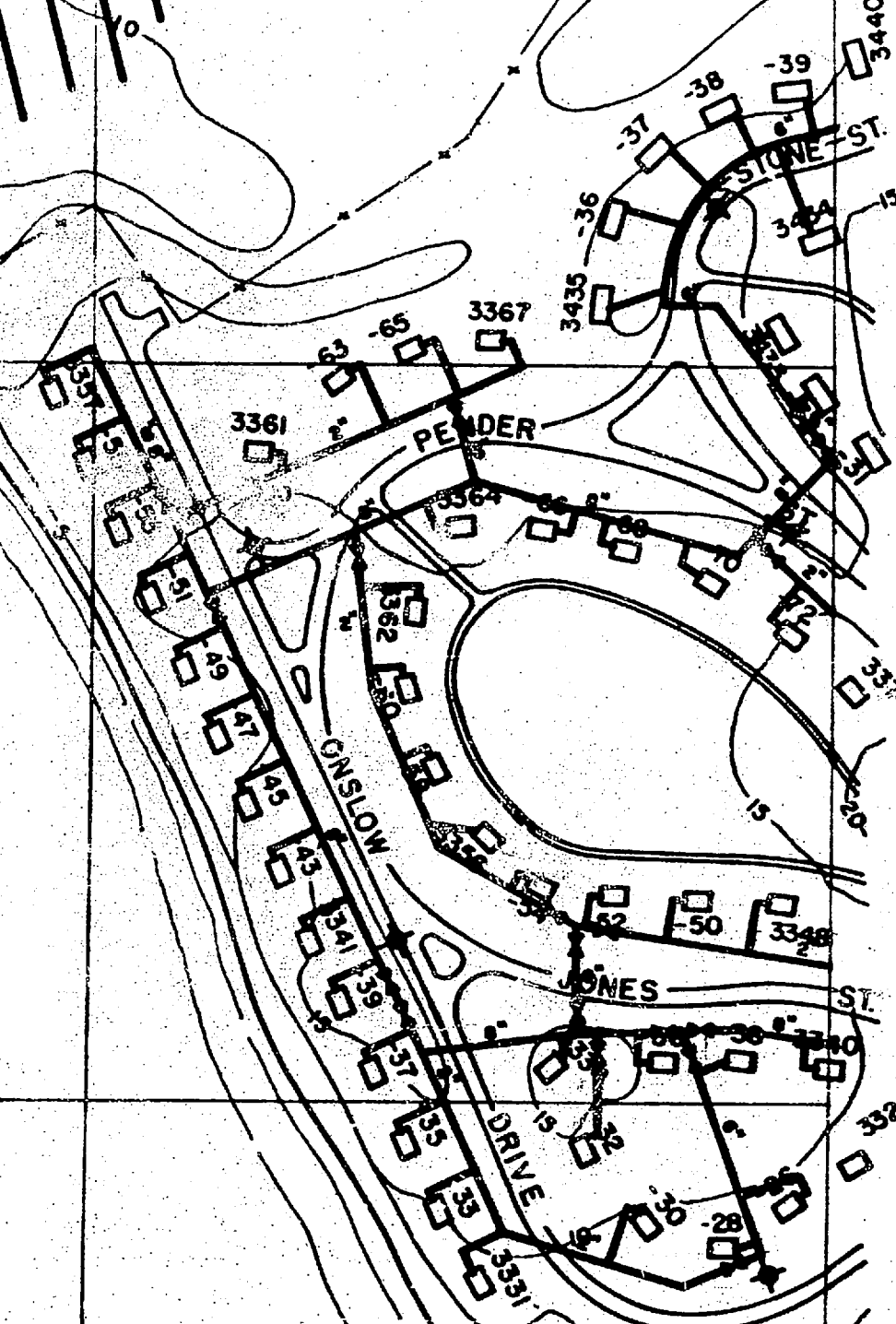
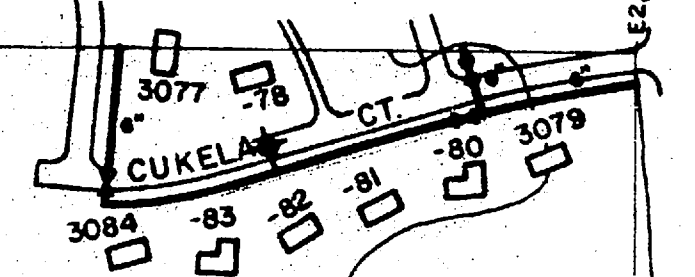
E2,489,000

E2,490,000


E2,491,000

RIVER
NEW

1 1/2" OS
2" OS
1 1/2" OS
2" OS



WALLACE CREEK




LEGEND

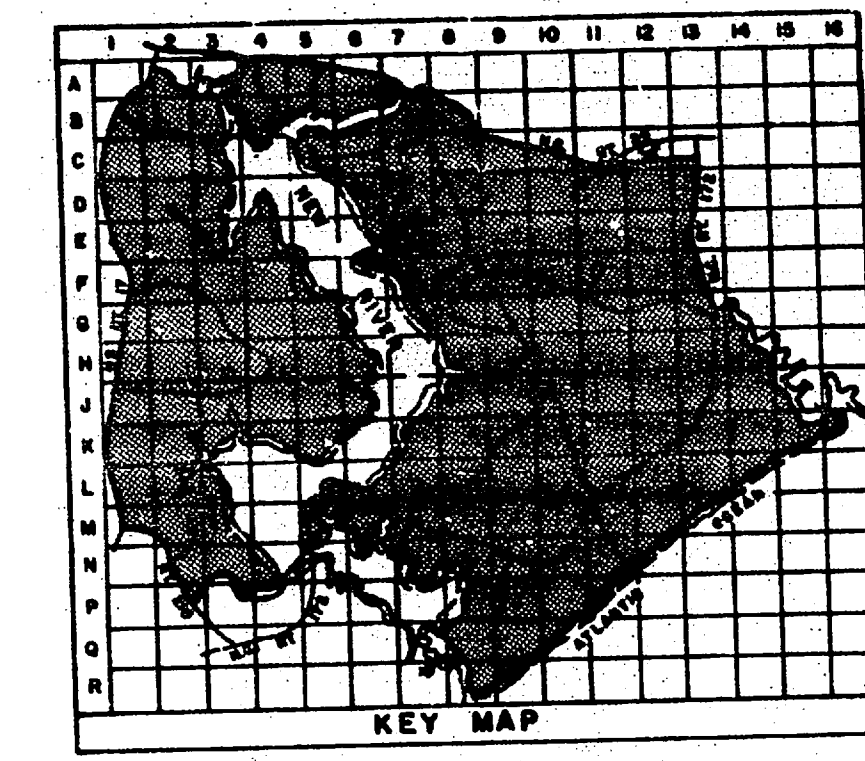
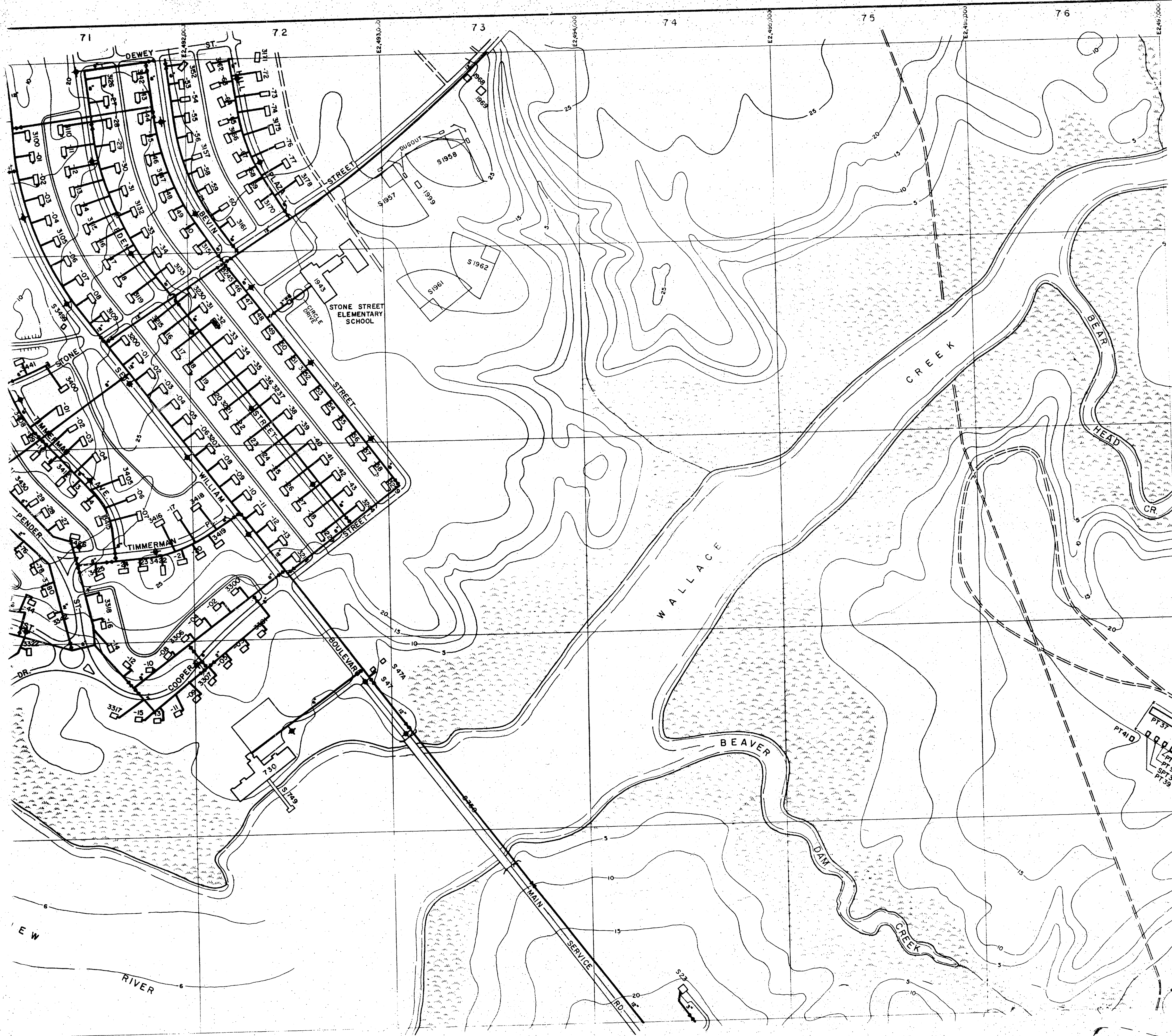
- BUILDINGS AND STRUCTURES
- ROADS AND HIGHWAYS
- ROADS (Unpaved)
- FENCE
- 5' CONTOUR (Source - USGS Maps)
- SWAMP OR MARSH
- POTABLE WATER MAIN
- VALVE
- FIRE HYDRANT

MATERIALS OF CONSTRUCTION
OS - GALVANIZED STEEL

NOTES:
ALL WATER MAINS ARE CAST IRON UNLESS NOTED OTHERWISE.
ALL SERVICE LINES IN 3400 AREA ARE 1" UNLESS NOTED OTHERWISE.



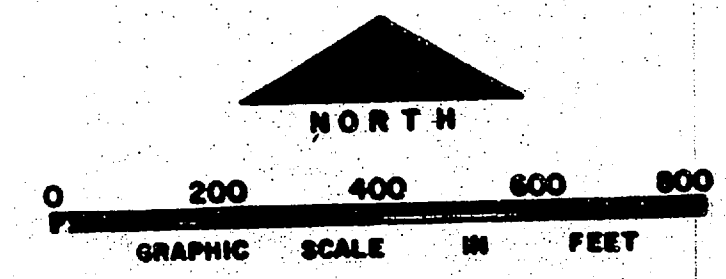
NO.	DESCRIPTION OF REVISION	DATE	INT.
DEPARTMENT OF THE NAVY MARINE CORPS BASE CAMP LEJEUNE, NORTH CAROLINA			
WATER DISTRIBUTION SYSTEM EXISTING CONDITIONS			
DATE 31 JULY 84	SCALE: GRAPHIC	SHEET E-6 of 73	
APPROVED / DATE	0000057		




LEGEND

- BUILDINGS AND STRUCTURES
- ROADS AND HIGHWAYS
- ROADS (Unpaved)
- FENCE
- 5' CONTOUR (Source - USGS Maps)
- SWAMP OR MARSH
- POTABLE WATER MAIN
- VALVE
- FIRE HYDRANT
- WATER METER
- CAPPED MAIN

NOTES:
 ALL WATER MAINS ARE CAST IRON UNLESS NOTED OTHERWISE.
 ALL SERVICE LINES IN 3100 & 3400 AREAS ARE 1" UNLESS NOTED OTHERWISE.



NO.	DESCRIPTION OF REVISION	DATE	INT.
DEPARTMENT OF THE NAVY MARINE CORPS BASE CAMP LEJEUNE, NORTH CAROLINA			
WATER DISTRIBUTION SYSTEM EXISTING CONDITIONS			
DATE 31 JULY 84	SCALE: GRAPHIC	SHEET E-7 of 73	
APPROVED / DATE	0000052		

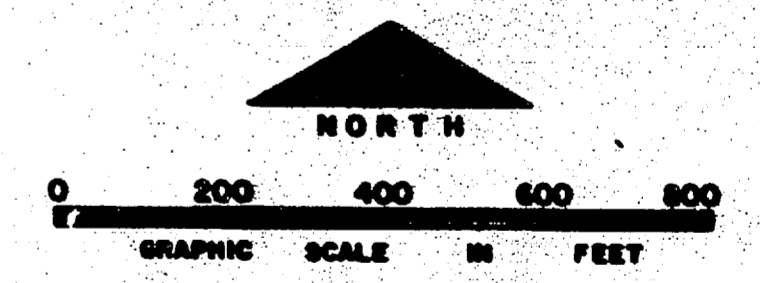


LEGEND

- BUILDINGS AND STRUCTURES
- ROADS AND HIGHWAYS
- ROADS (Unpaved)
- FENCE
- 5' CONTOUR (Source - USGS Maps)
- HELICOPTER LANDING ZONE
- SWAMP OR MARSH
- POTABLE WATER MAIN
- RAW WATER MAIN
- VALVE
- AIR RELEASE VALVE
- FIRE HYDRANT
- PUMPING STATION
- WATER WELL
- CAPPED MAIN

MATERIALS OF CONSTRUCTION
AC - ASBESTOS CEMENT

NOTES:
ALL WATER MAINS ARE CAST IRON UNLESS NOTED OTHERWISE.




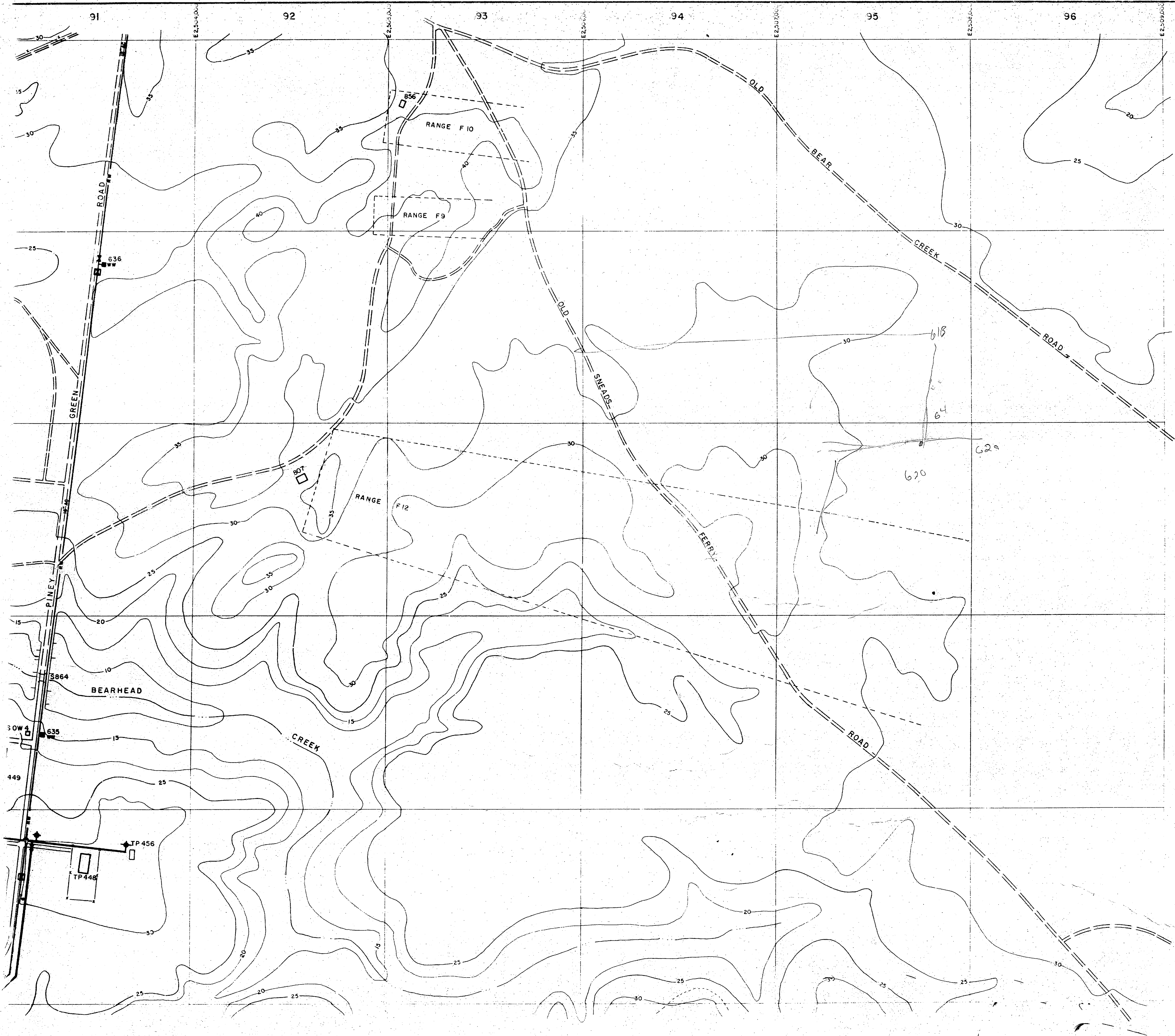
NO.	DESCRIPTION OF REVISION	DATE	INT.

DEPARTMENT OF THE NAVY
MARINE CORPS BASE
CAMP LEJEUNE, NORTH CAROLINA

WATER DISTRIBUTION SYSTEM
EXISTING CONDITIONS

DATE 31 JULY 84	SCALE: GRAPHIC	SHEET E-8 OF 73
APPROVED / DATE	00000153	

Last Power Pole 60' Back off Road Shoulder



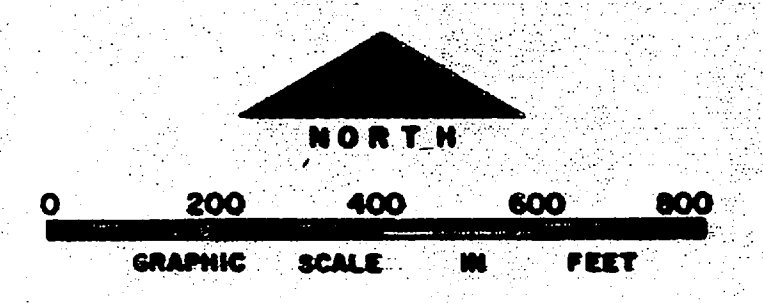
LEGEND

- BUILDINGS AND STRUCTURES
- ROADS AND HIGHWAYS
- ROADS (Unpaved)
- FENCE
- 5' CONTOUR (Source - USGS Maps)

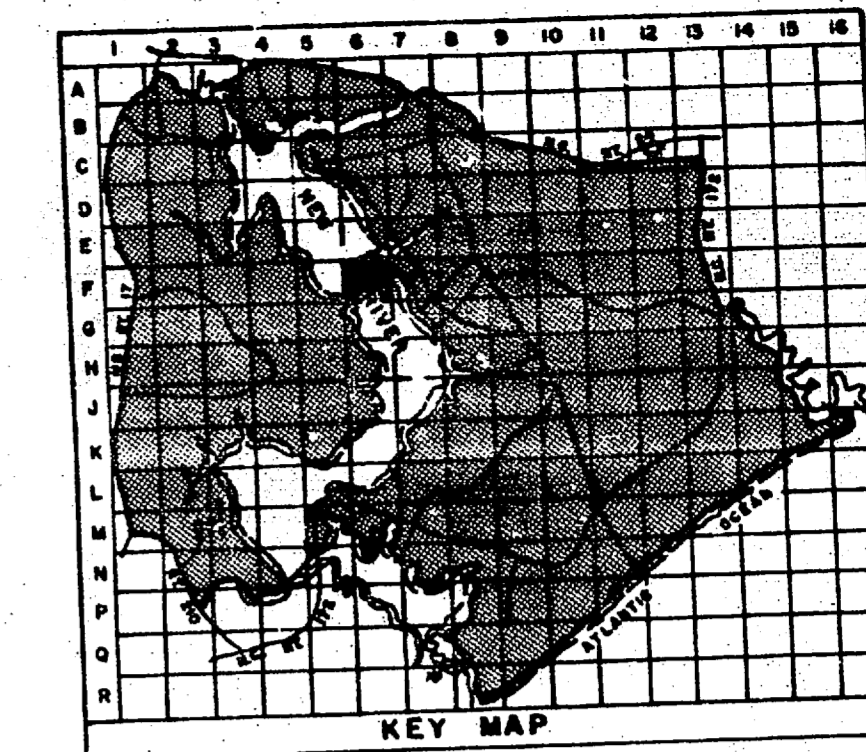
- POTABLE WATER MAIN
- RAW WATER MAIN
- VALVE
- FIRE HYDRANT
- WATER WELL
- AIR RELEASE VALVE

MATERIALS OF CONSTRUCTION
AC - ASPHALT CEMENT

NOTES:
ALL WATER MAINS ARE CAST IRON UNLESS NOTED OTHERWISE.



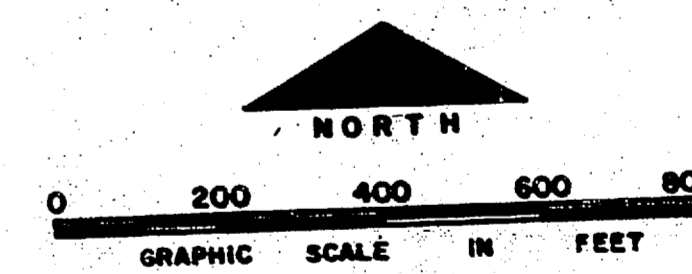
NO.	DESCRIPTION OF REVISION	DATE	INT.
DEPARTMENT OF THE NAVY MARINE CORPS BASE CAMP LEJEUNE, NORTH CAROLINA			
WATER DISTRIBUTION SYSTEM EXISTING CONDITIONS			
DATE 31 JULY 84	SCALE: GRAPHIC	SHEET E-9 OF 73	
APPROVED / DATE	0000084		



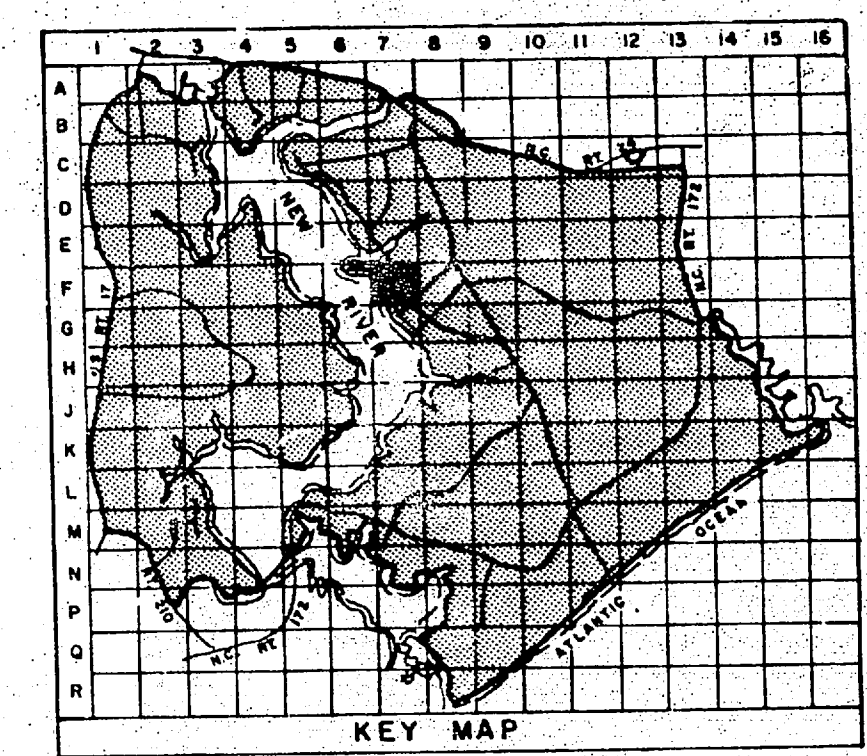
LEGEND

- BUILDINGS AND STRUCTURES
- ROADS AND HIGHWAYS
- ROADS (Unpaved)
- FENCE
- 5' CONTOUR (Source - USGS Maps)
- HELICOPTER LANDING ZONE
- SWAMP OR MARSH
- POTABLE WATER MAIN
- VALVE
- FIRE HYDRANT

NOTES:
ALL WATER MAINS ARE CAST IRON UNLESS NOTED OTHERWISE.



NO.	DESCRIPTION OF REVISION	DATE	INT.
DEPARTMENT OF THE NAVY MARINE CORPS BASE CAMP LEJEUNE, NORTH CAROLINA			
WATER DISTRIBUTION SYSTEM EXISTING CONDITIONS			
DATE 31 JULY 84	SCALE: GRAPHIC	SHEET F-6 of 73	
APPROVED / DATE	00000155		




LEGEND

- ▭ BUILDINGS AND STRUCTURES
- ROADS AND HIGHWAYS
- - - ROADS (Unpaved)
- FENCE
- 5' CONTOUR (Source-USGS Maps)
- HELICOPTER LANDING ZONE
- SWAMP OR MARSH

- P.W.M. POTABLE WATER MAIN
- R.W.M. RAW WATER MAIN
- VALVE
- AIR RELEASE VALVE
- FIRE HYDRANT
- WATER WELL
- GROUND STORAGE TANK
- ELEVATED STORAGE TANK
- POST INDICATOR VALVE

MATERIALS OF CONSTRUCTION
AC - ASBESTOS CEMENT

NOTES:
ALL WATER MAINS ARE CAST IRON UNLESS NOTED OTHERWISE.

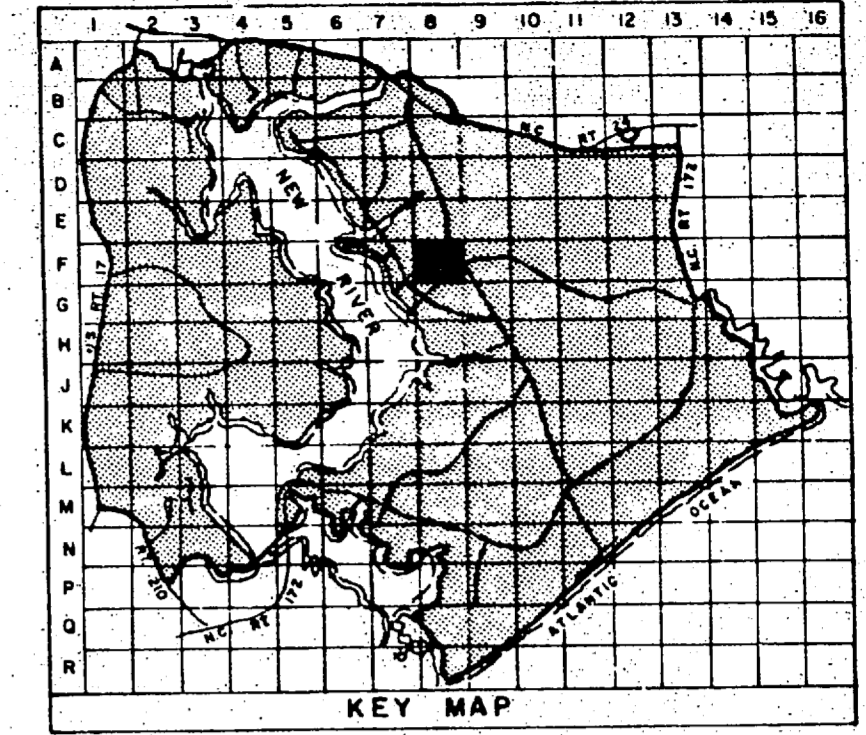


NO.	DESCRIPTION OF REVISION	DATE	INT.

DEPARTMENT OF THE NAVY
MARINE CORPS BASE
CAMP LEJEUNE, NORTH CAROLINA

WATER DISTRIBUTION SYSTEM
EXISTING CONDITIONS

DATE 31 JULY 84 SCALE GRAPHIC SHEET F-7 OF 73
APPROVED / DATE 00000156

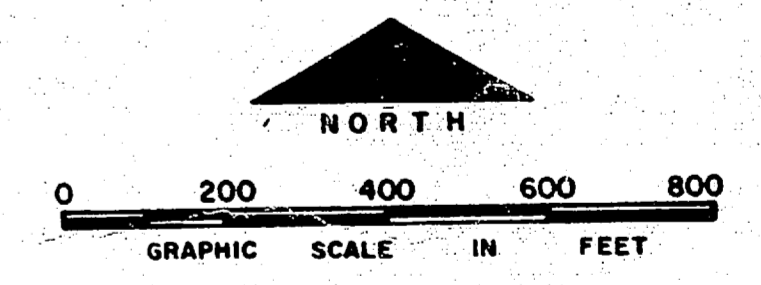


LEGEND

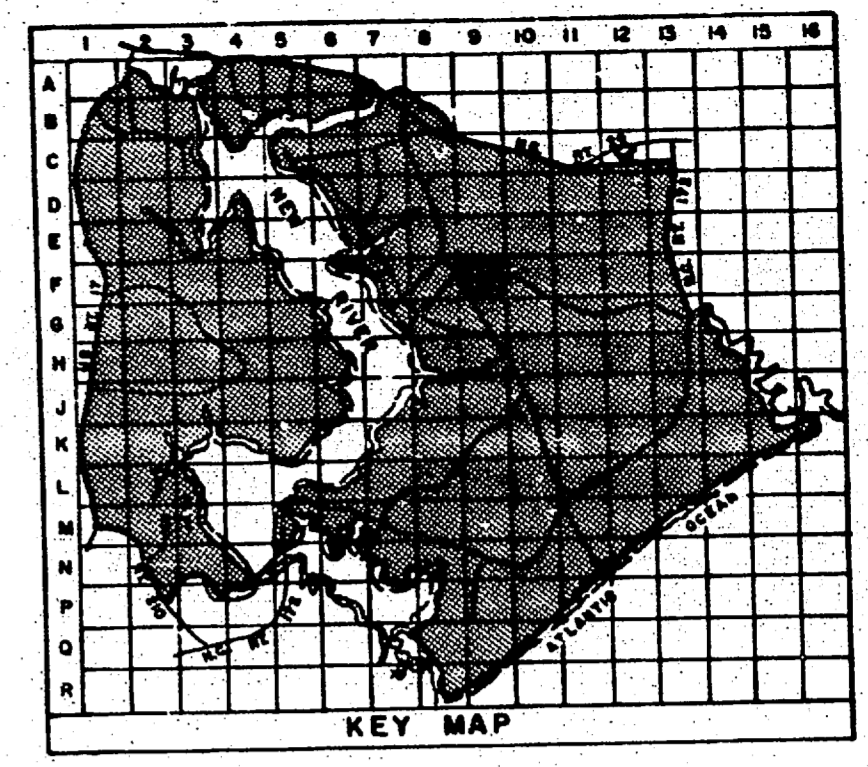
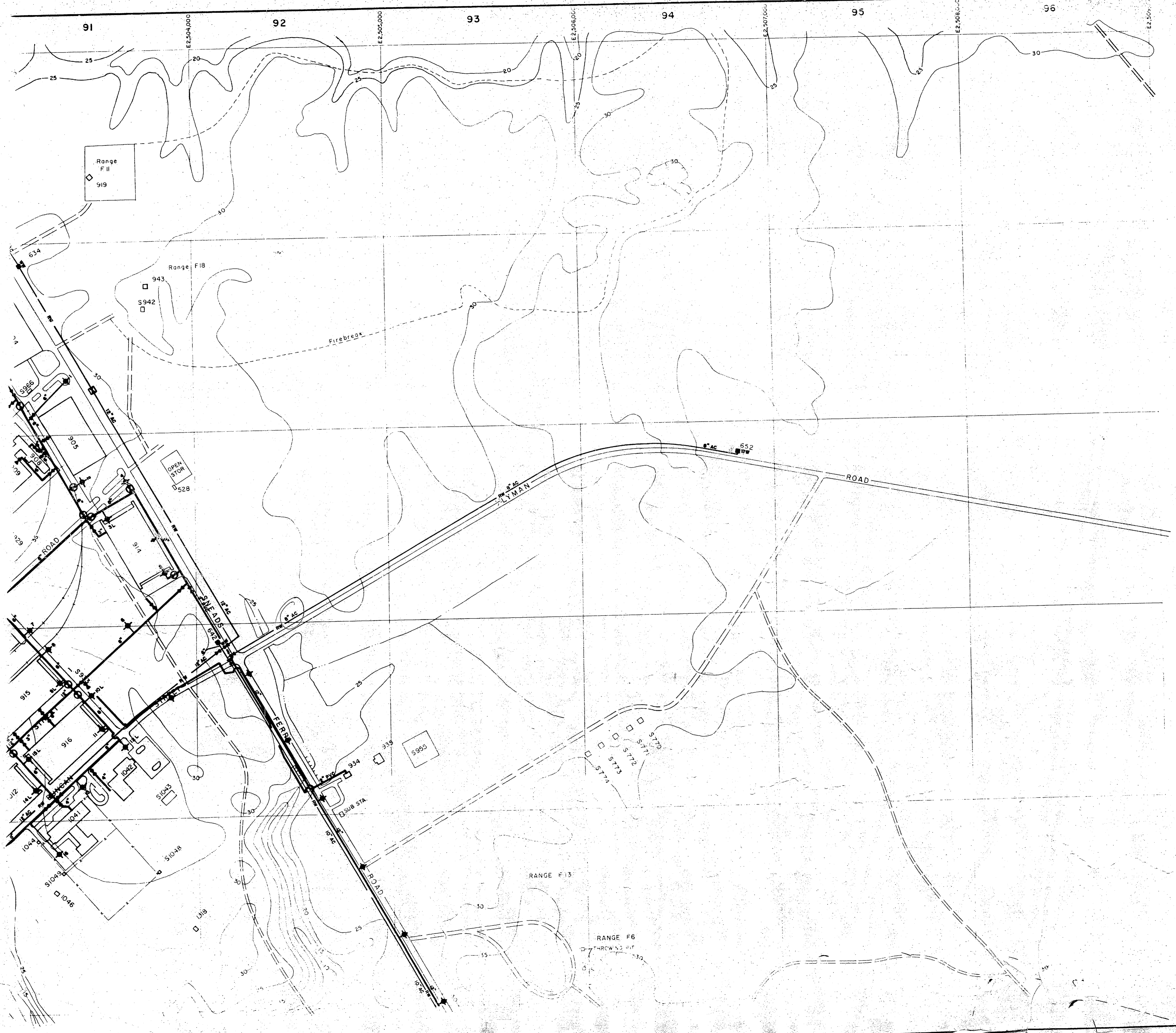
- BUILDINGS AND STRUCTURES
- ROADS AND HIGHWAYS
- ROADS (Unpaved)
- FENCE
- 5' CONTOUR (Source - USGS Maps)
- HELICOPTER LANDING ZONE
- SWAMP OR MARSH
- POST INDICATOR VALVE
- POTABLE WATER MAIN
- RAW WATER MAIN
- VALVE
- AIR RELEASE VALVE
- FIRE HYDRANT
- WATER WELL
- ELEVATED STORAGE TANK
- WATER METER
- CAPPED MAIN

MATERIALS OF CONSTRUCTION
 AC - ASBESTOS CEMENT

NOTES:
 ALL WATER MAINS ARE CAST IRON UNLESS NOTED OTHERWISE.



NO.	DESCRIPTION OF REVISION	DATE	INT.
DEPARTMENT OF THE NAVY MARINE CORPS BASE CAMP LEJEUNE, NORTH CAROLINA			
WATER DISTRIBUTION SYSTEM EXISTING CONDITIONS			
DATE 31 JULY 84	SCALE: GRAPHIC	SHEET F-8 OF 73	
APPROVED / DATE	CDD00157		



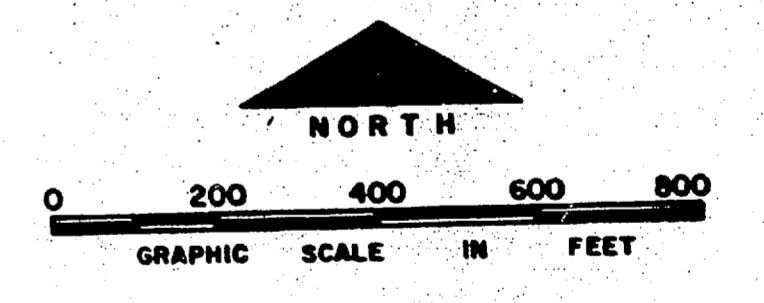
LEGEND

- BUILDINGS AND STRUCTURES
- ROADS AND HIGHWAYS
- ROADS (Unpaved)
- FENCE
- 5' CONTOUR (Source—USGS Maps)

- POTABLE WATER MAIN
- RAW WATER MAIN
- VALVE
- AIR RELEASE VALVE
- FIRE HYDRANT
- WATER WELL

MATERIALS OF CONSTRUCTION
AC—ASBESTOS CEMENT

NOTES:
ALL WATER MAINS ARE CAST IRON UNLESS NOTED OTHER.



NO.	DESCRIPTION OF REVISION	DATE	INT.
DEPARTMENT OF THE NAVY MARINE CORPS BASE CAMP LEJEUNE, NORTH CAROLINA			
WATER DISTRIBUTION SYSTEM EXISTING CONDITIONS			
DATE 31 JULY 84	SCALE: GRAPHIC	SHEET F-9 OF 73	
APPROVED / DATE	0000/58		

