

E 2,467,000

N 365,000

N 364,000

N 363,000

N 362,000

N 361,000

N 360,000

N 359,000

E 2,466,000




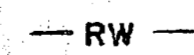

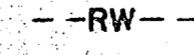



E 2,465,000

E 2,464,000

E 2,463,000

PARRINSON CREEK

LEGEND

-  EXISTING STRUCTURES
 -  PROPOSED OR FUTURE STRUCTURE
 -  EXISTING WATER MAIN
 -  PROPOSED OR FUTURE WATER MAIN
 -  EXISTING RAW WATER MAIN
 -  PROPOSED OR FUTURE RAW WATER MAIN
 -  FIRE HYDRANT
 -  VALVE
 -  AIR RELEASE VALVE
- Note: Future Utilities Designated Thus (F)

GRAPHIC SCALE



APPROVED FOR SHORE STATION DEVELOPMENT BOARD	DATE
APPROVED FOR BUREAU OF YARDS AND DOCKS	DATE
APPROVED FOR SPONSOR BUREAU OR OFFICE	DATE
APPROVED FOR LOCAL DEVELOPMENT BOARD	DATE

REVISION	DATE	APPD	DESCRIPTION
10140			DEPARTMENT OF THE NAVY BUREAU OF YARDS AND DOCKS MARINE BARRACKS, CAMP LEJEUNE, N.C.
MASTER SHORE STATION DEVELOPMENT PLAN PART IV, SECTION 6 AREA DEVELOPMENT PLAN CAMP GEIGER AREA 'A' UTILITIES WATER DISTRIBUTION			
DES			
DRWN			
TR			
CHK			
SUPV			
IN CHARGE			
APPROVED	DATE	SUBMITTED	DATE
COMMANDING GENERAL		STATION DEVELOPMENT BOARD	

Henderson

The White Man

The Green Man