

PROPERTY OF CAROLINA POWER & LIGHT CO.
110,000 VOLT TRANSMISSION LINE

NUMBER	LOCATION	USE
740	2-D	QUARTERS-DIVISION
814	5-B	RANGE HOUSE
815	2-C	PUMP HOUSE
889	2-C	RANGE HOUSE
S-822	2-C	HISTORICAL MARKER 103
S-823	1-D	HISTORICAL MARKER 111
S-824	3-C	HISTORICAL MARKER 112
S-8A-136	5-G	SMALL ARMS MAGAZINE (PYRO)
S-8A-137	5-G	SMALL ARMS MAGAZINE "
S-8A-144	4-G	EMBARCATION OFFICE
S-883	2-C	RUBIC-BRIDGE
S-883	4-E	RANGE HOUSE RANGE F-4
S-883	4-E	VEHICULAR BRIDGE
CR-106	2-D	ARTILLERY OBSERVATION BUILDING
S-883	2-D	WEE-HOUSE
S-16-25-A	1-B	WEE-HOUSE
S-H-1	5-E	CONTROL TOWER
S-76-1000	1-D	COMBAT TOWN
S-76-1040	1-B	SMALL-ARM-MAGAZINE
S-76-1041	2-D	SMALL-ARM-MAGAZINE
S-VL-115	2-D	CLASSROOM (OPEN)
S-772	6-C	VEHICULAR BRIDGE
S-RR-244	2-E	CONTROL TOWER
S-RR-245	2-F	"
RR-246	2-F	STORAGE
S-850	5-D	OBSERVATION MND (LUCKEYS MOUND)




HELICOPTER LANDING ZONES		
NUMBER	GRID LOCATION	AREA LOCATION
S-LZ-1	3-B	MONTFORD POINT
" 2	3-C	NAVAL HOSPITAL
" 3	4-C	6 TH MAR AREA RIVER RD - A ST
" 4	4-C	PARADE GROUND
" 5	4-D	BUILDING NO. 2
" 6	4-D	10 TH MAR AREA RIVER RD OPPOSITE BLDG NO. 540
" 7	5-D	OP 2 LUCKEYS MOUND
" 8	4-F	ENGINEER SCHOOL CTISE BAY-MARINES RD-POE RD
" 9	2-F	RIFLE RANGE RANGE RD NEAR RANGES A
" 10	5-B	M O K AREA RIVER SHORE 2700 BLOCK
" 11	4-C	CENTRAL AREA VA DARE-MOLLY PITCHER DR.
" 12	3-B	PARADISE POINT BREWSTER BLVD-KENT RD.
" 14	2-F	RIFLE RANGE NEAR WATER PLANT
" 15	2-A	GEIGER AREA CHURCH ST NEAR BLDG TC-200
" 16	4-D	8 TH MAR AREA RIVER RD-K ST
" 18	4-C	2 TH MAR AREA RIVER RD-E ST
" 19	2-F	RIFLE RANGE AREA TRI-ME VILLAGE-ADMIN ARE.

TACTICAL LANDING ZONES		
NUMBER	GRID LOCATION	AREA LOCATION
5-F		ALBATROSS
4-G		BLUE BIRD
4-F		CANARY
4-E		DOVE
3-C		EAGLE
5-F		FALCON
5-E		GOOSE
5-E		HAWK
4-D		JAY BIRD
6-C		LARK
5-D		PENGUIN
6-B		ROBIN
6-C		SPARROW

LEGEND
 ▲ FIRE CONTROL AND OBSERVATION TOWER
 ■ FOREST FIRE OBSERVATION TOWER
 ⊕ HELICOPTER LANDING ZONES
 ○ OBSERVATION POINT
 *WF WARNING FLAGS

INDEX SHEET
 CAMP LEJEUNE, NORTH CAROLINA
 SHOWING CONDITIONS ON
 30 JUNE 1967
 SCALE OF FEET
 4,000 0 4,000 8,000 12,000 16,000

CAPTAIN J. G. E. U.S.A.
 PUBLIC WORKS OFFICER
 MCB CLNC SHEET 1 OF 21



101 001 101 001 101 001

101 001 101 001 101 001

101 001 101 001 101 001

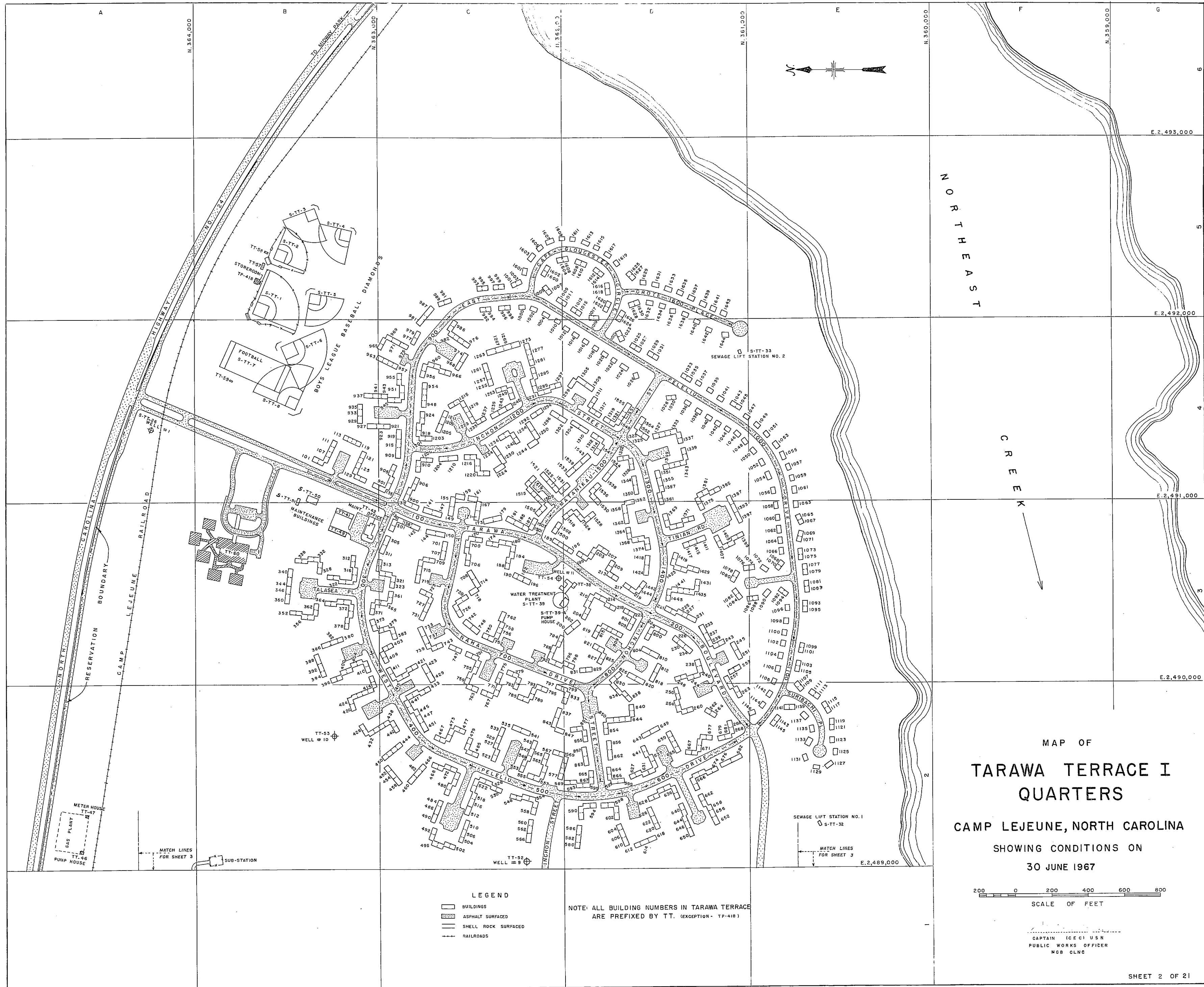
101 001 101 001 101 001

101 001 101 001 101 001

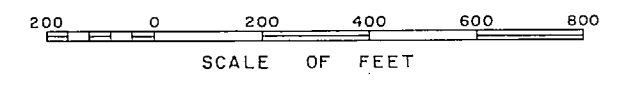
101 001 101 001 101 001

101 001 101 001 101 001

A. 5. 2



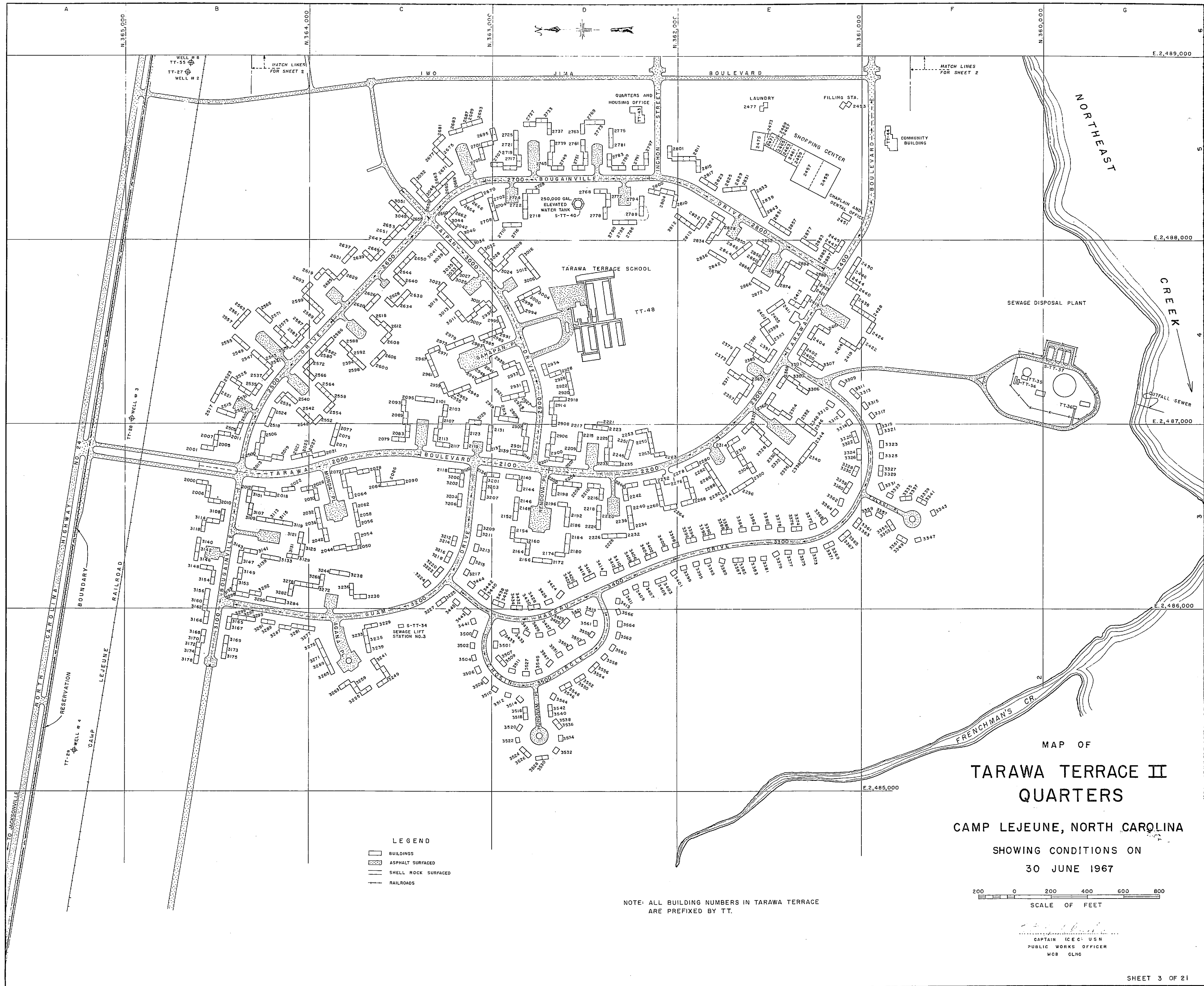
MAP OF
**TARAWA TERRACE I
 QUARTERS**
 CAMP LEJEUNE, NORTH CAROLINA
 SHOWING CONDITIONS ON
 30 JUNE 1967



CAPTAIN (C) USN
 PUBLIC WORKS OFFICER
 MCB CLNC

- LEGEND**
- ▭ BUILDINGS
 - ▨ ASPHALT SURFACED
 - ▧ SHELL ROCK SURFACED
 - RAILROADS

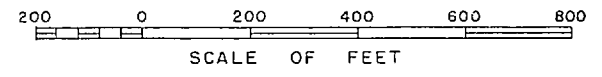
NOTE: ALL BUILDING NUMBERS IN TARAWA TERRACE ARE PREFIXED BY TT. (EXCEPTION - TP-418)




MAP OF
**TARAUA TERRACE II
 QUARTERS**
 CAMP LEJEUNE, NORTH CAROLINA
 SHOWING CONDITIONS ON
 30 JUNE 1967

- LEGEND**
- ▭ BUILDINGS
 - ▨ ASPHALT SURFACED
 - ▧ SHELL ROCK SURFACED
 - RAILROADS

NOTE: ALL BUILDING NUMBERS IN TARAUA TERRACE ARE PREFIXED BY TT.



CAPTAIN ICE C. USN
 PUBLIC WORKS OFFICER
 MCB CLNG



1871

1872

1873

1874

1875

1876

1877

NUMBER	LOCATION	USE
4000	10-G	ADMIN BLDG/OTH
4001	10-H	RECREATION-BUILDING
4002	10-H	GUARD HOUSE
4003	11-G	DPNT SCH/GRADE
5-4004	11-G	200,000 GAL. ELEVATED WATER TANK
5-4005	9-F	SEWAGE PUMPING STATION NO. 6
4006	11-I	PUMP HOUSE FOR DEEP WELL LCH-1
4007	13-J	PUMP HOUSE FOR DEEP WELL LCH-2
4008	16-J	SCOUT BUILDING
4009	16-J	PAINT SHOP
4010	16-J	EGH00L
4011	16-J	SEWAGE-LIFT STATION
4012	10-C	FIRE HOUSE
4013	11-G	OPPORTUNITY SHOP
4014	10-H	SHOPPING CENTER, MIDWAY PARK
4015	10-H	FILLING STATION
4016	11-G	DEPNT SCH/GRADE
4020	11-G	"
4021	11-G	PERS SUP FAC/OTH
4022	10-H	FIRE STATION
4023	10-H	MAINTENANCE SHOP P W
5-4024	10-H	GASOLINE STORAGE
4025	10-H	REC BLDG
5-4026	10-G	SOFTBALL FIELD
4027	10-G	STORAGE COV ORG/OTH
5-4028	11-G	"

SINGLE AND DOUBLE DWELLINGS
LEGEND FOR BUILDING NUMBERS

---1211-1265--- INDICATES THAT NUMBERING INCREASES BY INCREMENTS OF TWO NUMBERS IN DIRECTION INDICATED BY ARROW, FOR EXAMPLE: 1211, 1213, 1215, 1217, 1219.

NOTE: ALL BUILDING NUMBERS IN MIDWAY PARK AREA ARE PREFIXED BY LCH.

NUMBER	LOC	USE
S-832	16-P	MAGAZINE
S-833	16-P	"
S-834	16-P	"
S-835	16-P	"
S-836	16-P	"
S-837	16-P	"
S-838	16-P	"
S-839	16-P	"
S-840	16-P	"
S-841	16-P	"
S-842	16-P	"
S-843	16-P	"
S-844	16-P	"
S-845	16-P	"
S-846	16-P	AMMO SI RI/OTH
S-847	16-P	PW/MAINT SHOP
S-848	16-P	ADMIN. BUILDING
S-849	16-P	CLASSROOM
S-850	15-N	VEHICULAR BRIDGE

NUMBER	LOCATION	USE
33	9-H	ADMIN BLDG
35	9-H	GATE HOUSE
40	8-L	DEPNT SCH/GRADE
44	9-H	TEMPORARY WAREHOUSE
45	7-F	PW/MAIN SHOP
5-46	8-K	SEWAGE PUMPING STATION (NO. 13)

NUMBER	LOCATION	USE
5-0W-3	11-0	OBSERVATION WELL
613	11-0	PUMP HOUSE FOR DEEP WELL NO. 13
614	6-N	PUMP HOUSE FOR DEEP WELL NO. 14
615	8-M	PUMP HOUSE FOR DEEP WELL NO. 15
616	10-H	PUMP HOUSE FOR DEEP WELL NO. 16
617	12-0	PUMP HOUSE FOR DEEP WELL NO. 17
618	16-0	PUMP HOUSE FOR DEEP WELL NO. 18
619	15-Q	PUMP HOUSE FOR DEEP WELL NO. 19
620	18-N	PUMP HOUSE FOR DEEP WELL NO. 20
621	16-L	PUMP HOUSE FOR DEEP WELL NO. 21
633	12-R	PUMP HOUSE FOR DEEP WELL NO. 33
703	11-N	STORAGE COV ORG/OTH
705	11-N	WATER SHED
709	10-K	STORAGE
712	10-K	DEPNT SCHOOL/GRADE
775	11-N	STORAGE COV ORG/OTH
776	11-N	STORAGE
777	11-N	STORAGE
778	11-0	ST COV ORG/OTH
779	7-F	PUMP HOUSE
780	7-F	MAINT SHOP
5-781	7-F	DIESEL OIL STORAGE TANKS
782	10-H	METER HOUSE-WATER
783	6-F	STORAGE
5-784	6-E	RAILROAD BRIDGE (NORTHEAST CREEK)
5-785	13-S	RAILROAD BRIDGE (WALLACE CREEK)
786	9-L	SHOWER ROOMS
5-787	13-S	VEHICULAR BRIDGE WALLACE CREEK
5-788	13-S	VEHICULAR BRIDGE WALLACE CREEK
5-789	9-L	TENNIS COURTS
5-790	9-L	BASKETBALL COURTS
6-791	9-L	SOFTBALL DIAMOND
5-792	9-L	SOFTBALL DIAMOND

NUMBER	LOCATION	USE
796	12-0	BREEDING PLANT
797	8-L	DPNT SCH/CAFE
798	8-L	DPNT SCH/GRADE
799	8-L	"
803	12-0	L P GAS BLDG.
804	12-0	"
809	7-F	COOLING TOWER
812	9-H	GUARD BLDG.
5-818	8-L	BASEBALL DIAMOND
819	8-L	PERS SUP FAC/OTH
866	7-F	ST COV ORG/OTH
887	9-H	SIGN BASE ENTRN
5-878	9-H	CARPENTER SHOP
5-879	11-0	TRAINING BLDG.
1927	14-0	"

LEGEND

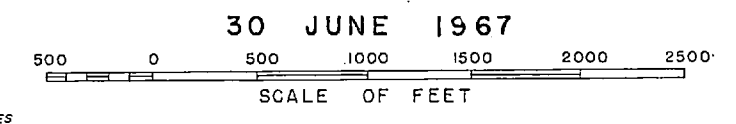
▨ BUILDINGS

▨ ASPHALT SURFACED

▨ SHELLED ROCK SURFACED

++++ RAILROADS

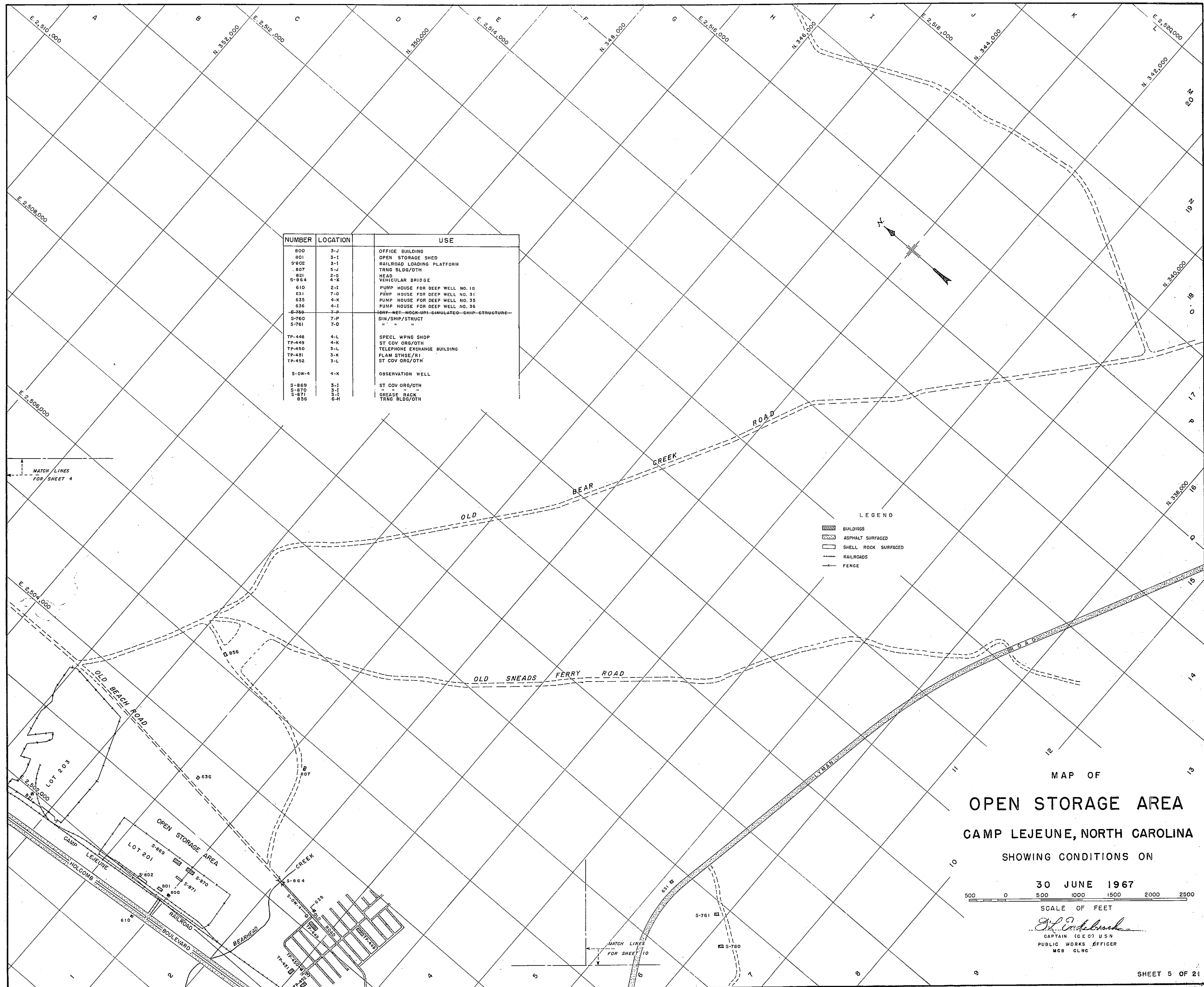
MAP OF
MIDWAY PARK HOUSING
AREA
CAMP LEJEUNE, NORTH CAROLINA
SHOWING CONDITIONS ON



CAPTAIN (C.E.C.) U.S.N.
PUBLIC WORKS OFFICER
M.C.B. CLNC

SHEET 4 OF 21





NUMBER	LOCATION	USE
800	3-J	OFFICE BUILDING
801	3-I	OPEN STORAGE SHED
S-802	3-I	RAILROAD LOADING PLATFORM
807	5-J	TRNG BLDG/OTH
801	2-G	HEAD
S-864	4-K	VEHICULAR BRIDGE
610	2-I	PUMP HOUSE FOR DEEP WELL NO. 10
631	7-O	PUMP HOUSE FOR DEEP WELL NO. 31
635	4-K	PUMP HOUSE FOR DEEP WELL NO. 35
636	4-L	PUMP HOUSE FOR DEEP WELL NO. 36
G-760	7-P	LOW-NET-MOCK-UP-SIMULATED-SHIP-STRUCTURE
S-760	7-P	SIN/SHIP/STRUCT
S-761	7-O	" "
TP-448	4-L	SPECL WPNS SHDP
TP-449	4-K	ST COV ORG/OTH
TP-450	3-L	TELEPHONE EXCHANGE BUILDING
TP-451	3-K	FLAM STGE/RI
TP-452	3-L	ST COV ORG/OTH
S-OW-4	4-K	OBSERVATION WELL
S-869	3-I	ST COV ORG/OTH
S-870	3-I	" "
S-871	3-I	GREASE RACK
856	6-H	TRNG BLDG/OTH

LEGEND

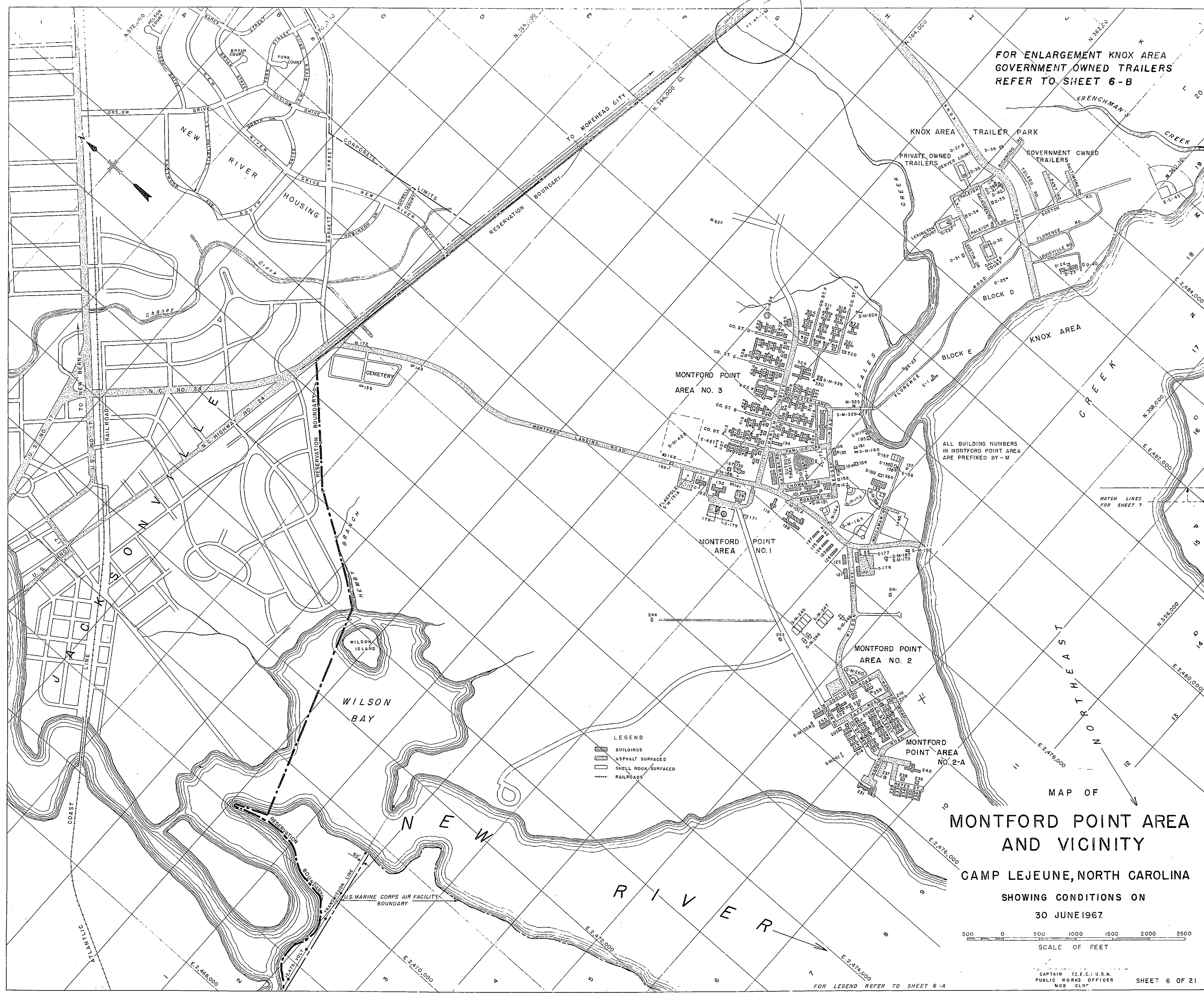
	BUILDINGS
	ASPHALT SURFACED
	SHELL ROCK SURFACED
	RAILROADS
	FENCE

MAP OF
OPEN STORAGE AREA
 CAMP LEJEUNE, NORTH CAROLINA
 SHOWING CONDITIONS ON
 30 JUNE 1967

SCALE OF FEET
 0 500 1000 1500 2000 2500

 CAPTAIN (GEC) USN
 PUBLIC WORKS OFFICER
 MCB CLNC

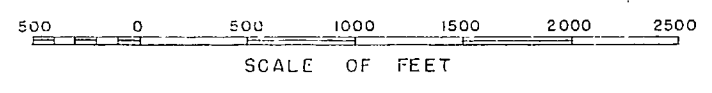
FOR ENLARGEMENT KNOX AREA
GOVERNMENT OWNED TRAILERS
REFER TO SHEET 6-B



MAP OF
**MONTFORD POINT AREA
AND VICINITY**

CAMP LEJEUNE, NORTH CAROLINA

SHOWING CONDITIONS ON
30 JUNE 1967



CAPTAIN (C.E.C.) U.S.N.
PUBLIC WORKS OFFICER
M.C.B. CLM

SHEET 6 OF 21

1000

1000

1000

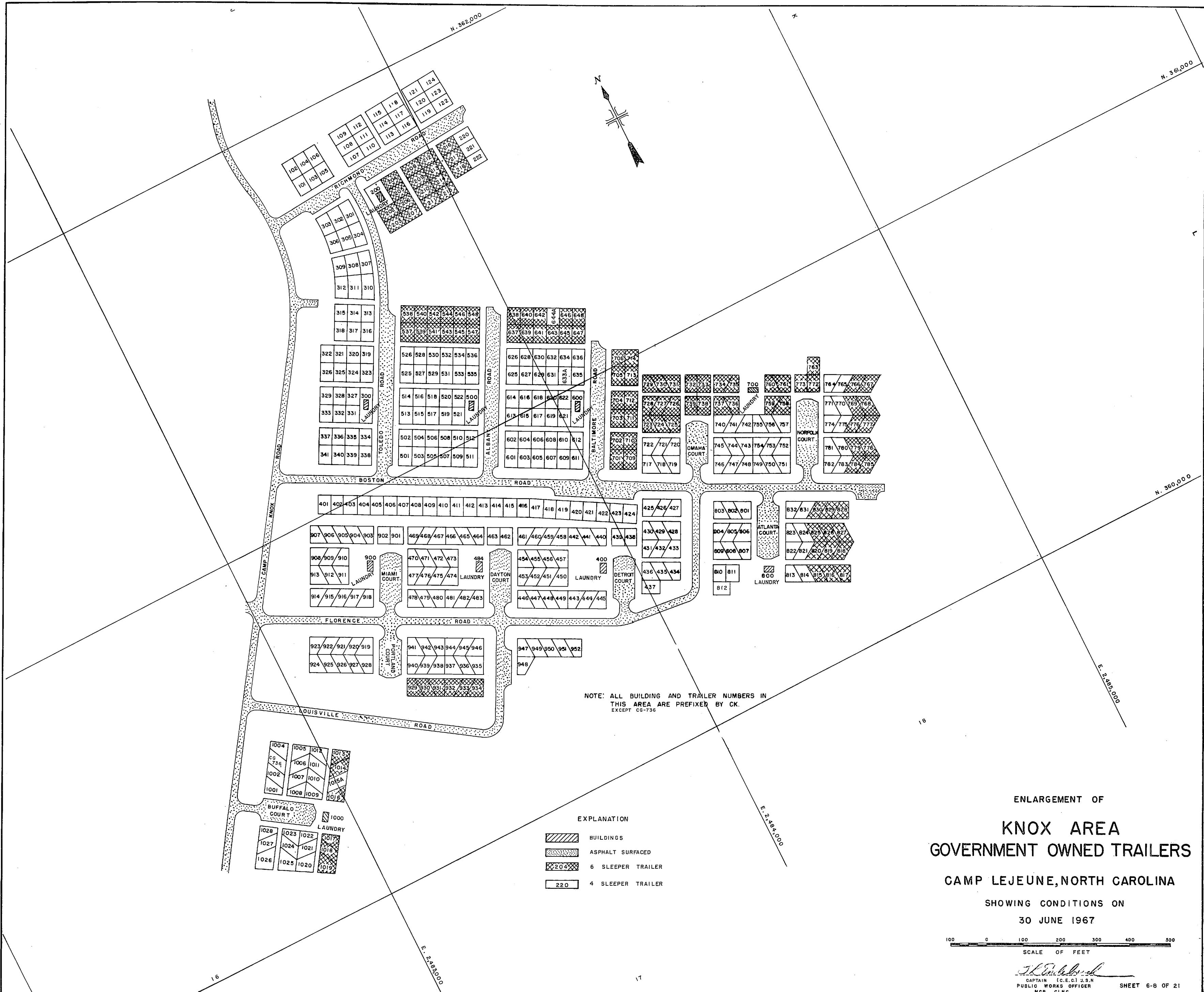
1000

1000

1000

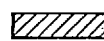

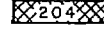
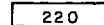
1000

1000



NOTE: ALL BUILDING AND TRAILER NUMBERS IN THIS AREA ARE PREFIXED BY CK, EXCEPT CG-736

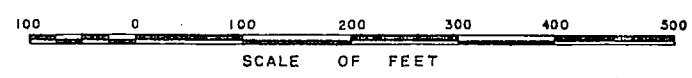
EXPLANATION

-  BUILDINGS
-  ASPHALT SURFACED
-  6 SLEEPER TRAILER
-  4 SLEEPER TRAILER

ENLARGEMENT OF
KNOX AREA
GOVERNMENT OWNED TRAILERS

CAMP LEJEUNE, NORTH CAROLINA

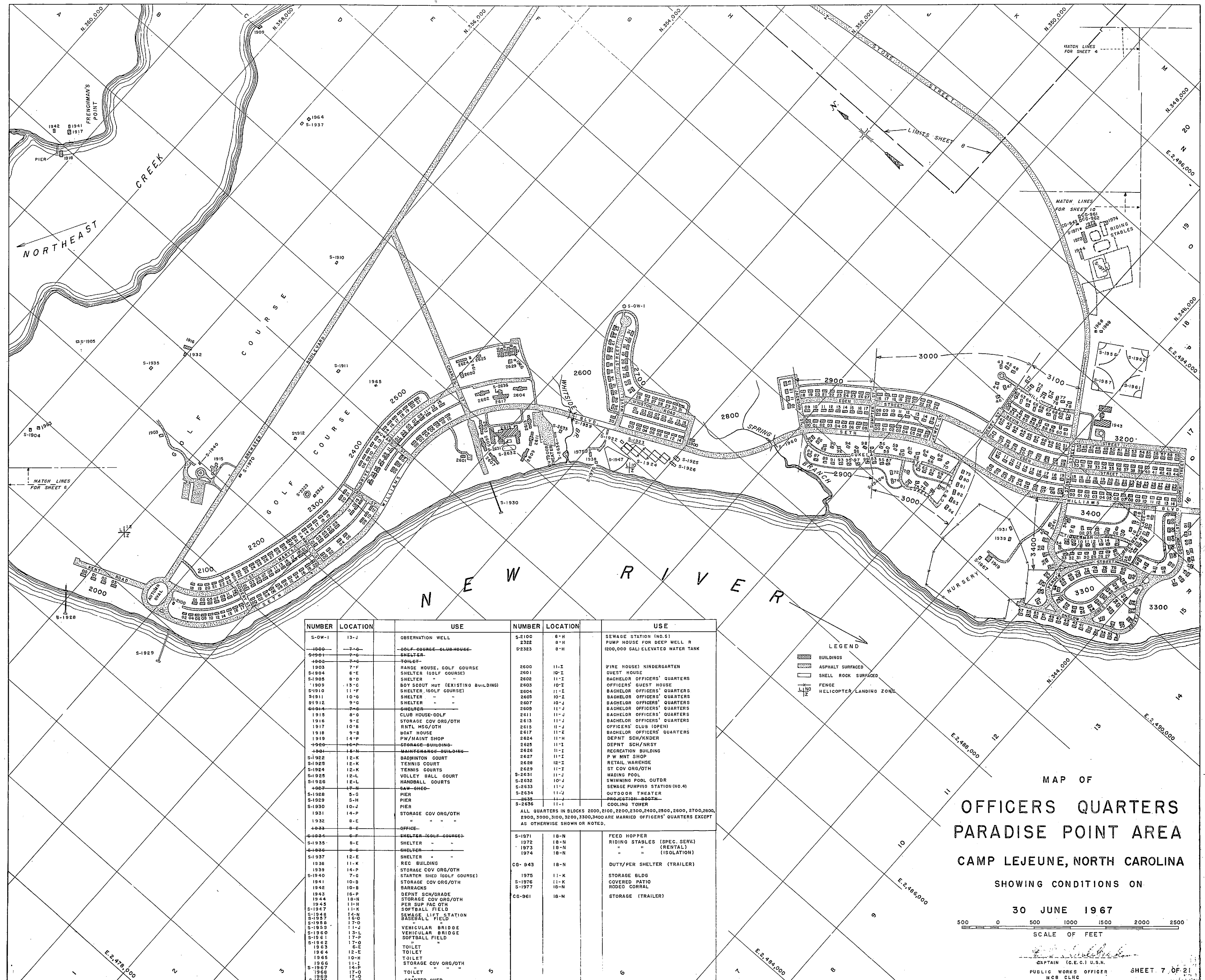
SHOWING CONDITIONS ON
 30 JUNE 1967



J. K. ...
 CAPTAIN (C.E.C.) U.S.N.
 PUBLIC WORKS OFFICER

SHEET 6-B OF 21



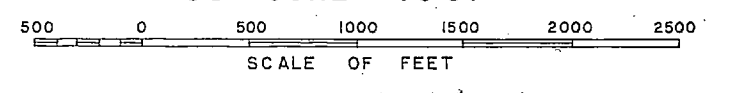


NUMBER	LOCATION	USE	NUMBER	LOCATION	USE
S-DW-1	13-J	OBSERVATION WELL	S-2100	6-H	SEWAGE STATION (NO. 5)
1900	7-G	GOLF COURSE CLUBHOUSE	2322	8-H	PUMP HOUSE FOR DEEP WELL R
4901	7-C	TOILET	S-2323	8-H	(200,000 GAL) ELEVATED WATER TANK
1903	7-F	RANGE HOUSE, GOLF COURSE	2600	11-I	WIRE HOUSE) KINDERGARTEN
S-1904	8-E	SHELTER (GOLF COURSE)	2601	10-Z	GUEST HOUSE
S-1905	8-D	SHELTER	2602	11-I	BACHELOR OFFICERS' QUARTERS
1909	13-C	BOY SCOUT HUT (EXISTING BUILDING)	2603	10-Z	OFFICERS' GUEST HOUSE
S-1910	11-F	SHELTER (GOLF COURSE)	2604	11-I	BACHELOR OFFICERS' QUARTERS
S-1911	10-G	SHELTER	2605	10-I	BACHELOR OFFICERS' QUARTERS
S-1912	9-G	SHELTER	2607	10-J	BACHELOR OFFICERS' QUARTERS
4944	7-C	SHELTER	2609	11-J	BACHELOR OFFICERS' QUARTERS
1915	8-G	CLUB HOUSE-GOLF	2611	11-J	BACHELOR OFFICERS' QUARTERS
1916	9-E	STORAGE COV ORG/OTH	2613	11-J	BACHELOR OFFICERS' QUARTERS
1917	10-B	RNTL HSG/OTH	2615	11-J	OFFICERS' CLUB (OPEN)
1918	9-B	BOAT HOUSE	2617	11-Z	BACHELOR OFFICERS' QUARTERS
1919	14-P	PW/MAINT SHOP	2624	11-H	DEPNT SCH/KNDER
4920	16-P	STORAGE-BUILDING	2625	11-I	DEPNT SCH/NRSY
4921	18-N	MAINTENANCE-BUILDING	2626	11-I	RECREATION BUILDING
S-1922	12-K	BADMINTON COURT	2627	11-Z	P W MIT SHOP
S-1923	12-K	TENNIS COURTS	2628	12-I	RETAIL WAREHOUSE
S-1924	12-K	TENNIS COURTS	2629	11-T	ST COV ORG/OTH
S-1925	12-L	VOLLEY BALL COURT	S-2631	11-J	WADING POOL
S-1926	12-L	HANDBALL COURTS	S-2632	10-J	SWIMMING POOL OUTDR
4927	17-N	SAW-SHED	S-2633	11-J	SEWAGE PUMPING STATION (NO. 4)
S-1928	5-G	PIER	S-2634	11-J	OUTDOOR THEATER
S-1929	5-H	PIER	S-2635	11-J	PROJECTION-BOOTH
S-1930	10-J	PIER	S-2636	11-I	COOLING TOWER
1931	14-P	STORAGE COV ORG/OTH	ALL QUARTERS IN BLOCKS 2000, 2100, 2200, 2300, 2400, 2500, 2600, 2700, 2800, 2900, 3000, 3100, 3200, 3300, 3400 ARE ZARRIED OFFICERS' QUARTERS EXCEPT AS OTHERWISE SHOWN OR NOTED.		
1932	8-E	OFFICE	S-1971	18-N	FEED HOPPER
4933	8-E	OFFICE	1972	18-N	RIDING STABLES (SPEC. SERV.)
4934	8-E	SHELTER (GOLF COURSE)	1973	18-N	" (RENTAL)
S-1935	8-E	SHELTER	1974	18-N	" (ISOLATION)
4936	8-E	SHELTER	CG-943	18-N	DUTY/PER SHELTER (TRAILER)
S-1937	12-E	SHELTER	1975	11-K	STORAGE BLDG
1938	11-K	REC BUILDING	S-1976	11-K	COVERED PATIO
1939	14-P	STORAGE COV ORG/OTH	S-1977	18-N	RODEO CORRAL
S-1940	7-D	STARTER SHED (GOLF COURSE)	CG-961	18-M	STORAGE (TRAILER)
1941	10-B	STORAGE COV ORG/OTH			
1942	10-B	BARRACKS			
1943	16-P	DEPNT SCH/GRADE			
1944	18-H	STORAGE COV ORG/OTH			
1945	11-H	PER SUP FAC OTH			
S-1947	11-K	SOFTBALL FIELD			
S-1948	14-M	LIGHT STATION			
S-1957	16-D	BASEBALL FIELD			
S-1958	17-D	BASEBALL FIELD			
S-1959	11-J	VEHICULAR BRIDGE			
S-1960	13-L	VEHICULAR BRIDGE			
S-1961	17-P	SOFTBALL FIELD			
S-1962	17-G	TOILET			
1963	6-E	TOILET			
1964	12-E	TOILET			
1965	10-H	TOILET			
1966	11-T	STORAGE COV ORG/OTH			
S-1967	14-P	TOILET			
1968	17-G	TOILET			
1969	17-G	TOILET			
S-1970	6-G	STARTER SHED			

LEGEND

- BUILDINGS
- ASPHALT SURFACED
- SHELL ROCK SURFACED
- FENCE
- HELICOPTER LANDING ZONE

MAP OF
**OFFICERS QUARTERS
 PARADISE POINT AREA**
 CAMP LEJEUNE, NORTH CAROLINA
 SHOWING CONDITIONS ON
 30 JUNE 1967



CAPTAIN (G.E.C.) U.S.N.
 PUBLIC WORKS OFFICER
 MCB CLKC



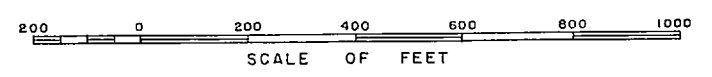
NUMBER	LOCATION	USE
611	3-F	PUMP HOUSE FOR WELL NO. 11
612	4-D	PUMP HOUSE FOR WELL NO. 12
614	2-C	" " " " " "
615	4-B	" " " " " "
825	2-E	DEPNT SCH/HIGH
S-830	3-D	WATER TANK
S-831	2-D	SUBSTATION
S-1946	1-E	PER SUP FAC/OTH
S-1949	1-F	BASEBALL FIELD
S-1950	1-F	FOOTBALL FIELD & TRACK
S-1951	1-F	FOOTBALL FIELD
S-1952	1-E	SOFTBALL FIELD
S-1953	1-E	" " " " " "
S-1954	1-E	" " " " " "
S-1955	1-E	" " " " " "
S-1956	1-E	" " " " " "
858	1-E	SCHOOL STGE
855	2-E	DEPNT SCH/HIGH
S-5263	5-C	OTH/WTR/DIST/PT
S-5781	2-F	" " " " " "
5400	3-C	DEPNT SCH/GRADE

LEGEND

- BUILDINGS
- ASPHALT SURFACED
- BLOCK BOUNDARY

MAP OF
M E M Q
BERKELEY MANOR AREA
CAMP LEJEUNE, NORTH CAROLINA

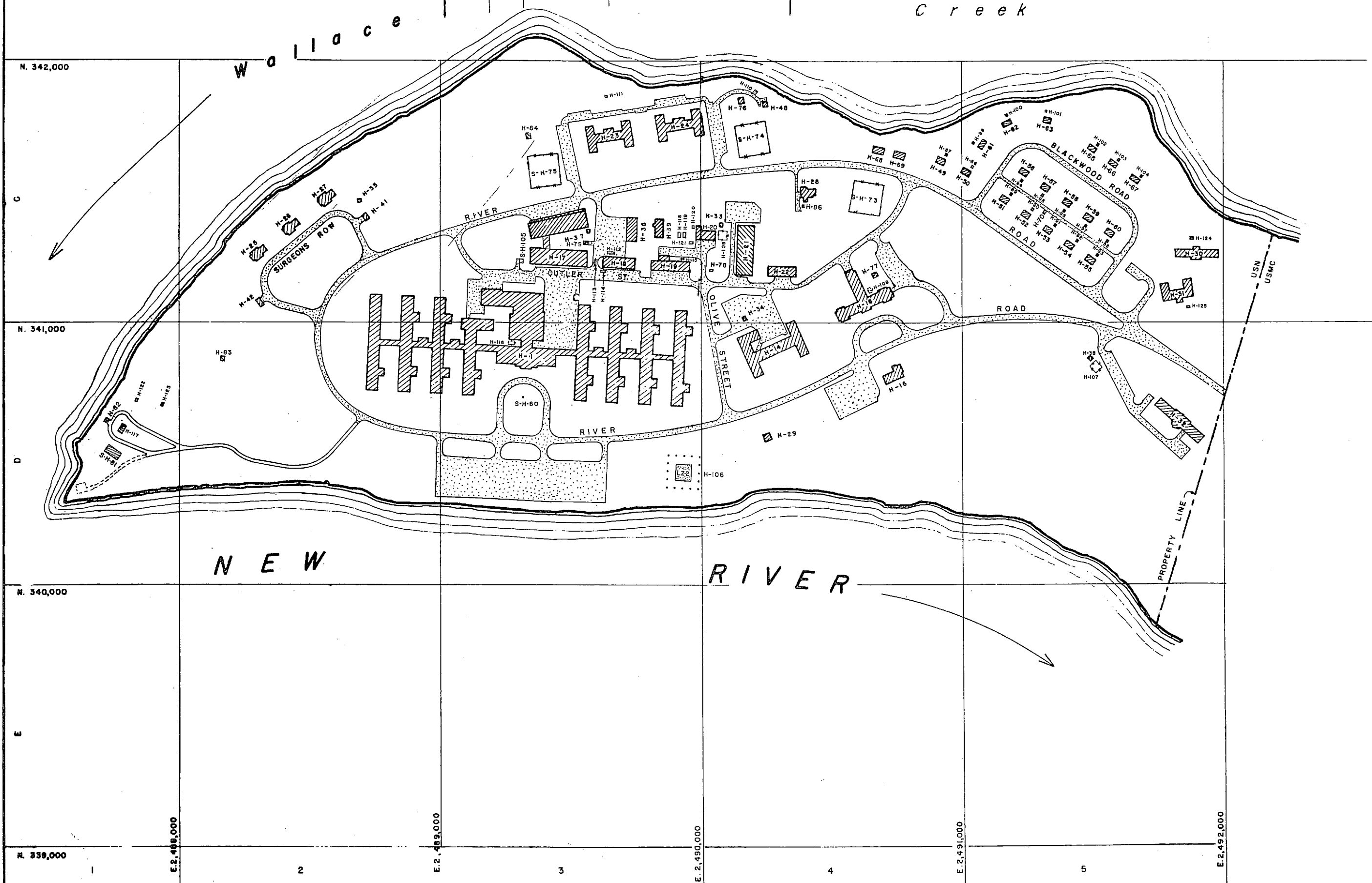
SHOWING CONDITIONS ON
 30 JUNE 1967



SCALE OF FEET
 CAPTAIN (G C) USN
 PUBLIC WORKS OFFICER
 MGB CLNC

NUMBER	LOCAT.	USE	NUMBER	LOCAT.	USE
H-1	2-D	HOSPITAL	H-41	2-C	GARAGE
H-2	3-D	WARDS AND CLINIC	H-42	2-C	GARAGE
H-3	3-D	WARDS AND CLINIC	H-43	2-D	WARDS
H-4	3-D	ADMINISTRATION BLDG.	H-44	3-D	WARDS
H-5	3-D	WARDS	H-45	3-D	WARDS
H-6	3-D	WARDS	H-46	3-D	WARDS
H-7	3-D	WARDS	H-47	3-D	PERSONNEL AND RECORDS BLDG.
H-8	2-D	(WARDS) RED CROSS	H-48	4-C	ANIMAL HOUSE
H-9	3-D	WARDS	H-49	4-C	MEDICAL OFFICERS' QUARTERS
H-10	3-C	MESS HALL AND RECREATION BLDG.	H-50	5-C	MEDICAL OFFICERS' QUARTERS
H-11	3-D	WARDS	H-51	5-C	MEDICAL OFFICERS' QUARTERS
H-12	3-D	WARDS	H-52	5-C	MEDICAL OFFICERS' QUARTERS
H-13	3-D	WARDS	H-53	5-C	MEDICAL OFFICERS' QUARTERS
H-14	4-D	BACHELOR OFFICERS QUARTERS	H-54	5-C	MEDICAL OFFICERS' QUARTERS
H-15	4-C	FAMILY HOSPITAL	H-55	5-C	MEDICAL OFFICERS' QUARTERS
H-16	4-D	WAVE ENLISTED HOSP CORPS BKS.	H-56	5-C	MEDICAL OFFICERS' QUARTERS
H-17	3-C	MEDICAL WAREHOUSE	H-57	5-C	MEDICAL OFFICERS' QUARTERS
H-18	3-C	GARAGE	H-58	5-C	MEDICAL OFFICERS' QUARTERS
H-19	3-C	SHOPS	H-59	5-C	MEDICAL OFFICERS' QUARTERS
H-20	4-C	POWER PLANT	H-60	5-C	MEDICAL OFFICERS' QUARTERS
H-21	4-C	LAUNDRY	H-61	5-C	MEDICAL OFFICERS' QUARTERS
H-22	4-C	WAREHOUSE	H-62	5-C	MEDICAL OFFICERS' QUARTERS
H-23	3-C	CORPSMENS' BARRACKS	H-63	5-C	MEDICAL OFFICERS' QUARTERS
H-24	3-C	CORPSMENS' BARRACKS			
H-25	2-C	MEDICAL OFFICERS' QUARTERS	H-65	5-C	MEDICAL OFFICERS' QUARTERS
H-26	2-C	MEDICAL OFFICERS' QUARTERS	H-66	5-C	MEDICAL OFFICERS' QUARTERS
H-27	2-C	MEDICAL OFFICERS' QUARTERS	H-67	5-C	MEDICAL OFFICERS' QUARTERS
H-28	4-C	MEDICAL OFFICERS' QUARTERS	H-68	4-C	MEDICAL OFFICERS' QUARTERS
H-29	4-D	SEWAGE PUMPING STATION NO.2	H-69	4-C	MEDICAL OFFICERS' QUARTERS
H-30	5-C	NON-HOUSEKEEPING QUARTERS	H-70	5-C	TRANSFORMER HOUSE
H-31	5-C	NON-HOUSEKEEPING QUARTERS	S-H-72	4-D	BASKETBALL COURTS
H-32	5-D	BACHELOR OFFICERS QUARTERS	S-H-73	4-C	TENNIS COURTS
H-33	4-C	TRANSFORMER HOUSE "B"	S-H-74	4-C	TENNIS COURTS
H-34	4-C	TRANSFORMER HOUSE "E"	S-H-75	3-C	TENNIS COURTS
H-35	2-C	TRANSFORMER HOUSE "D"	H-76	4-C	PAINT & INFLAMMABLE STORAGE BLDG.
H-36	3-C	GARAGE	H-77	4-C	GENERATOR HOUSE
H-37	3-C	WELL-E-1	H-78	4-C	PATHOLOGICAL WASTE INCINER. BLDG.
H-38	5-D	TRANSFORMER HOUSE	H-79	3-C	BULK OXYGEN STORAGE SHED
H-39	3-C	NIGHT CORPSMENS' BARRACKS	S-H-80	3-D	FLAGPOLE
H-40	3-C	MEDICAL WAREHOUSE	S-H-81	1-D	PLAYING COURT
			H-82	1-D	PICNIC COOKOUT FACILITY
			H-83	2-D	STORAGE SHED
			H-84	3-C	GARDENERS STORAGE BUILDING
			S-H-85	3-D	HELICOPTER LANDING PAD (COHC.)

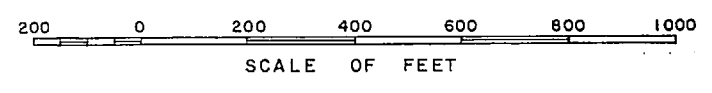
NUMBER	LOCAT.	USE
H-86	4-C	STORAGE
H-87	4-C	"
H-88	5-C	"
H-89	5-C	"
H-90	5-C	"
H-91	5-C	"
H-92	5-C	"
H-93	5-C	"
H-94	5-C	"
H-95	5-C	"
H-96	5-C	"
H-97	5-C	"
H-98	5-C	"
H-99	5-C	"
H-100	5-C	"
H-101	5-C	"
H-102	5-C	"
H-103	5-C	"
H-104	5-C	"
S-H-105	3-C	PLATFORM, OXYGEN FACILITY
H-106	3-D	HELICOPTER LANDING PAD LZ-2
H-107	5-D	ELECT. SWITCHING STA.
H-108	4-C	SUB-STATION
H-109	4-C	TRANSFORMER PAD
H-110	4-C	VEHICLE WASH RACK
H-111	3-C	BAR-B-CUE PIT
H-112	3-C	GREASE RACK
H-113	3-C	READY VEH STORAGE TANK
H-114	3-C	FILLING STATION
H-115	3-C	DUST COLLECTOR SYSTEM
H-116	3-D	TRANSFORMER PAD
H-117	1-D	PICNIC SHELTER
H-118	3-C	HEATING OIL TANK
H-119	3-C	" " "
H-120	3-C	GENERATOR OIL TANK
H-121	3-C	HEATING OIL TANK
H-122	1-D	WOMENS TOILET
H-123	1-D	MENS " "
H-124	5-C	HEATING OIL TANK
H-125	5-C	" " "




LEGEND

- BUILDINGS
- ASPHALT SURFACED
- SHORE LINE
- LZ-2 HELICOPTER LANDING ZONE
- STONE SURFACED ROAD
- EARTH ROAD

MAP OF
U. S. NAVAL HOSPITAL
CAMP LEJEUNE, NORTH CAROLINA
 SHOWING CONDITIONS ON
 30 JUNE 1967

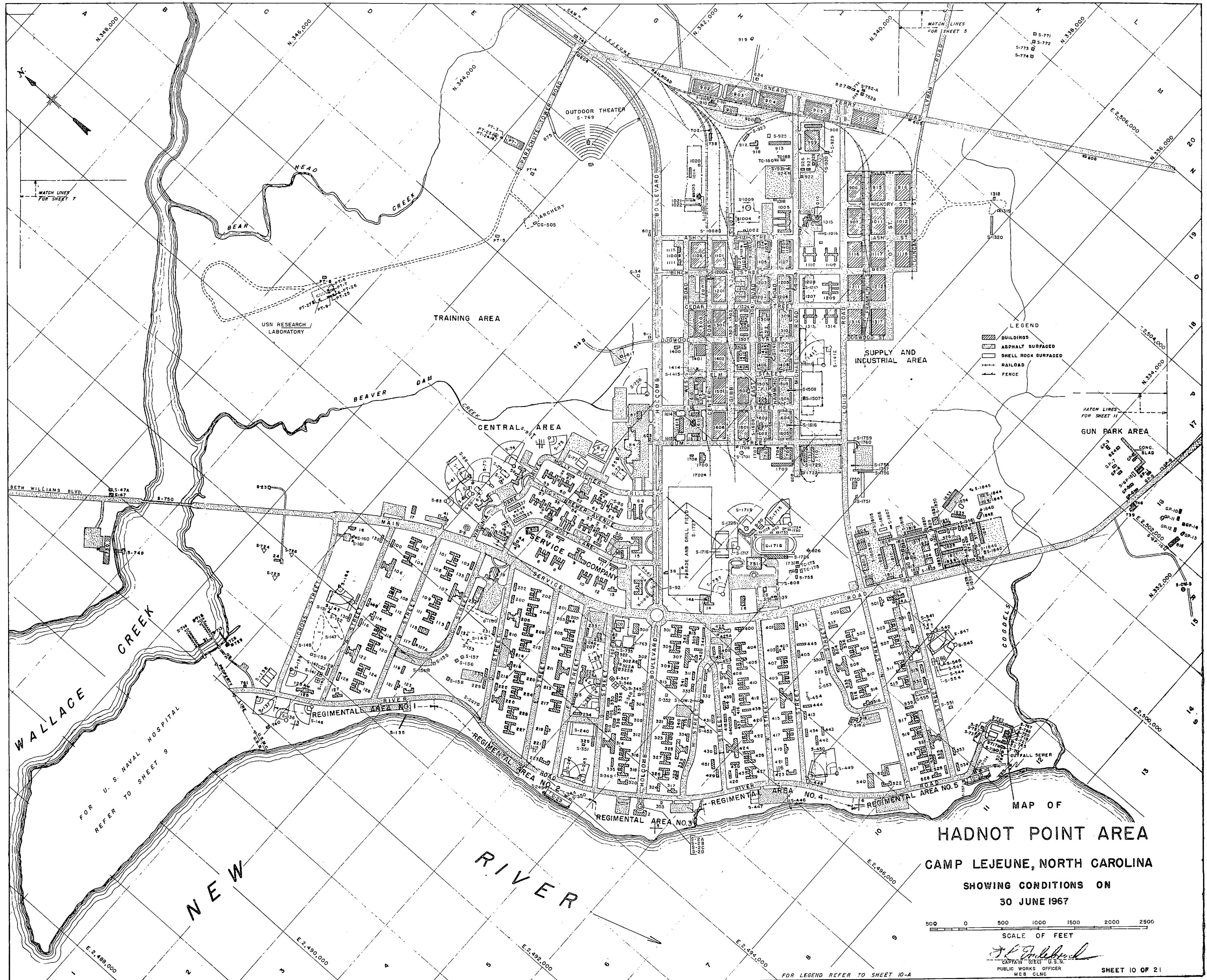


J. L. ...
 CAPTAIN (REG) USN
 PUBLIC WORKS OFFICER
 NCD CLNG

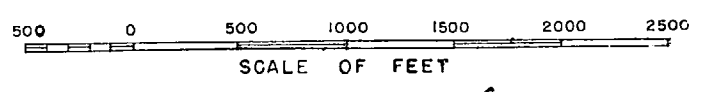


Technical drawing details, possibly a title block or specification, located in the upper left quadrant of the page.

Technical drawing details, possibly a title block or specification, located in the lower left quadrant of the page.



MAP OF
HADNOT POINT AREA
 CAMP LEJEUNE, NORTH CAROLINA
 SHOWING CONDITIONS ON
 30 JUNE 1967



J.P. Phillips
 CAPTAIN (CDR) U.S.N.
 PUBLIC WORKS OFFICER
 MCB CLNC

SHEET 10 OF 21

FOR OFFICIAL USE ONLY

CAMP LEJEUNE, N.C.

1. The first part of the document discusses the importance of maintaining accurate records of all transactions. It emphasizes that proper record-keeping is essential for the integrity of the financial system and for the ability to detect and prevent fraud. The text notes that without reliable records, it would be difficult to track the flow of funds and identify any irregularities.

2. The second part of the document focuses on the role of internal controls. It explains that internal controls are designed to ensure that transactions are recorded accurately and in a timely manner. These controls include procedures for authorizing transactions, verifying the accuracy of data, and reconciling accounts. The document stresses that strong internal controls are a key component of an effective risk management strategy.

3. The third part of the document addresses the issue of transparency. It argues that transparency is crucial for building trust and confidence in the financial system. By providing clear and accessible information about transactions and operations, organizations can demonstrate their commitment to ethical practices and accountability. The text suggests that transparency also helps to identify areas for improvement and to address any concerns that may arise.

4. The fourth part of the document discusses the importance of regular audits. It states that audits provide an independent and objective assessment of an organization's financial statements and internal controls. Regular audits help to ensure that the financial information is accurate and reliable, and they also provide an opportunity to identify and address any weaknesses in the system. The document emphasizes that audits are a critical part of the overall financial management process.

5. The fifth part of the document concludes by summarizing the key points discussed. It reiterates that maintaining accurate records, implementing strong internal controls, ensuring transparency, and conducting regular audits are all essential for the success and integrity of any organization. The text encourages organizations to take a proactive approach to financial management and to continuously monitor and improve their practices.

6. The sixth part of the document provides a detailed overview of the accounting cycle. It explains that the accounting cycle is a systematic process for recording and summarizing financial transactions. The cycle consists of eight steps, starting with identifying the accounting entity and ending with preparing financial statements. The document highlights that the accounting cycle is a fundamental tool for ensuring the accuracy and completeness of financial records.

7. The seventh part of the document discusses the various types of accounts used in accounting. It identifies assets, liabilities, equity, revenue, and expense accounts, and explains how they are used to record and track financial transactions. The text notes that understanding the different types of accounts is essential for interpreting financial statements and for making informed business decisions.

8. The eighth part of the document focuses on the importance of debits and credits. It explains that debits and credits are used to record transactions in a double-entry accounting system. Debits represent an increase in assets or a decrease in liabilities, while credits represent a decrease in assets or an increase in liabilities. The document emphasizes that maintaining the balance between debits and credits is crucial for the accuracy of the accounting system.

9. The ninth part of the document discusses the role of the accounting department. It explains that the accounting department is responsible for recording and summarizing financial transactions, preparing financial statements, and providing financial information to management. The text notes that the accounting department plays a critical role in the overall financial management of the organization and is essential for the success of the business.

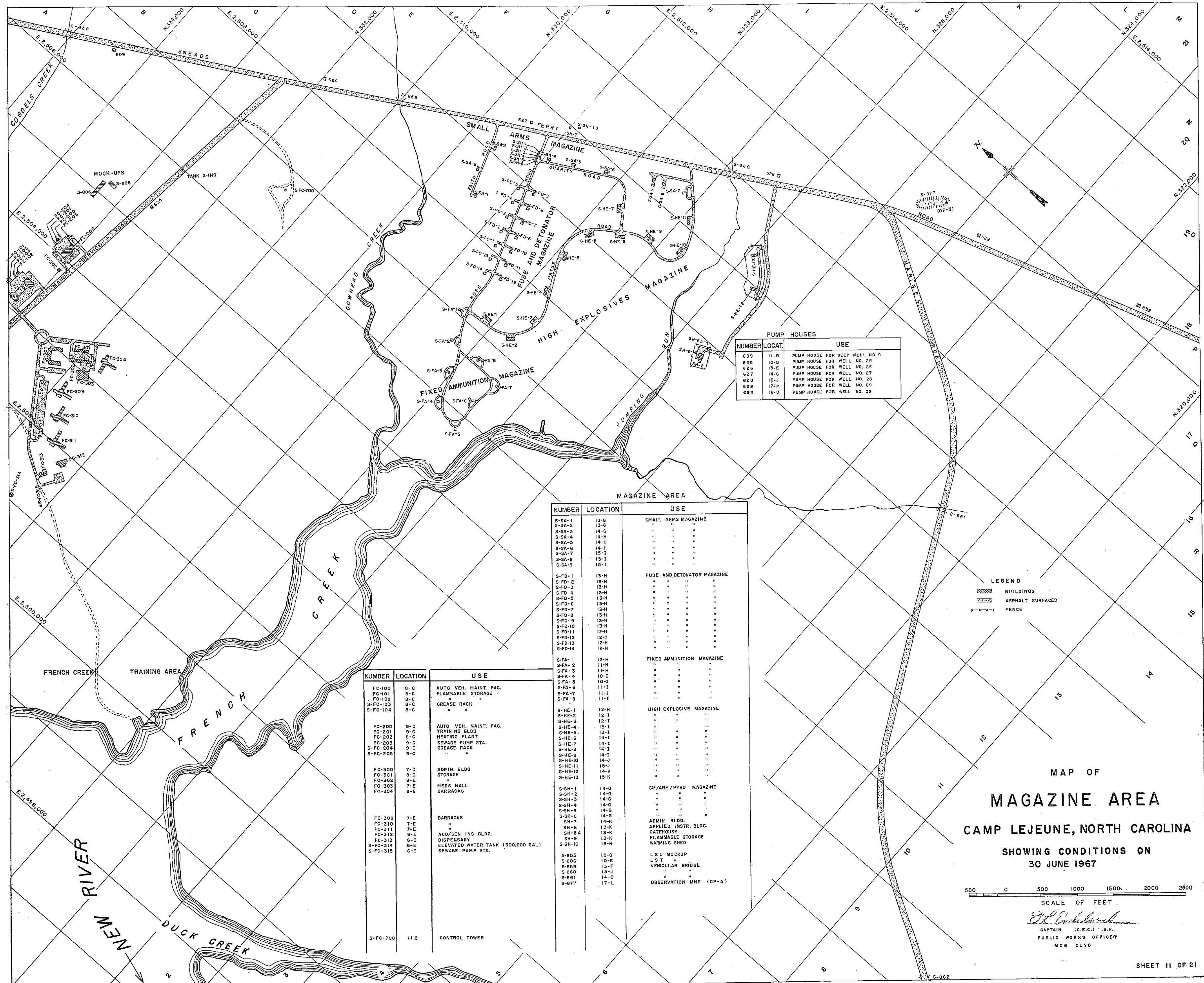
10. The tenth part of the document concludes by summarizing the key points discussed. It reiterates that the accounting cycle, understanding accounts, and maintaining the balance between debits and credits are all essential for the success of any organization. The text encourages organizations to take a proactive approach to accounting and to continuously monitor and improve their practices.

11. The eleventh part of the document discusses the importance of budgeting. It explains that a budget is a financial plan that outlines the expected income and expenses for a specific period. The document notes that budgeting is a critical tool for managing resources and for ensuring that the organization is operating within its financial means. It emphasizes that a well-defined budget can help to identify areas for cost savings and to allocate resources effectively.

12. The twelfth part of the document focuses on the role of financial statements. It explains that financial statements provide a summary of an organization's financial performance and position. The three main financial statements are the balance sheet, the income statement, and the cash flow statement. The document stresses that financial statements are essential for providing transparency and accountability to stakeholders and for making informed business decisions.

13. The thirteenth part of the document discusses the importance of financial ratios. It explains that financial ratios are calculated from the data in financial statements and are used to measure various aspects of an organization's financial health. Examples of financial ratios include the current ratio, the debt-to-equity ratio, and the profit margin. The document notes that financial ratios provide a useful way to compare an organization's performance to industry benchmarks and to identify areas for improvement.

14. The fourteenth part of the document concludes by summarizing the key points discussed. It reiterates that budgeting, financial statements, and financial ratios are all essential for the success and financial management of any organization. The text encourages organizations to take a proactive approach to financial management and to continuously monitor and improve their practices.



PUMP HOUSES

NUMBER	LOCAT.	USE
609	11-B	PUMP HOUSE FOR DEEP WELL NO. 9
625	10-D	PUMP HOUSE FOR WELL NO. 25
626	13-E	PUMP HOUSE FOR WELL NO. 26
627	14-G	PUMP HOUSE FOR WELL NO. 27
628	16-J	PUMP HOUSE FOR WELL NO. 28
629	17-M	PUMP HOUSE FOR WELL NO. 29
632	18-O	PUMP HOUSE FOR WELL NO. 32


NUMBER	LOCATION	USE
FC-100	8-C	AUTO VEH. MAINT. FAC.
FC-101	8-C	FLAMMABLE STORAGE
FC-102	8-C	"
S-FC-103	8-C	GREASE RACK
S-FC-104	8-C	"
FC-200	9-C	AUTO VEH. MAINT. FAC.
FC-201	9-C	TRAINING BLDG.
FC-202	9-C	HEATING PLANT
FC-203	9-C	SEWAGE PUMP STA.
S-FC-204	9-C	GREASE RACK
S-FC-205	9-C	"
FC-300	7-D	ADMIN. BLDG.
FC-301	8-D	STORAGE
FC-302	8-E	"
FC-303	7-E	MESS HALL
FC-304	8-E	BARRACKS
FC-309	7-E	BARRACKS
FC-310	7-E	"
FC-311	7-E	"
FC-312	8-E	ACC/GEN INS BLDG.
FC-313	8-E	DISPENSARY
S-FC-314	6-E	ELEVATED WATER TANK (300,000 GAL)
S-FC-315	6-E	SEWAGE PUMP STA.
S-FC-700	11-E	CONTROL TOWER

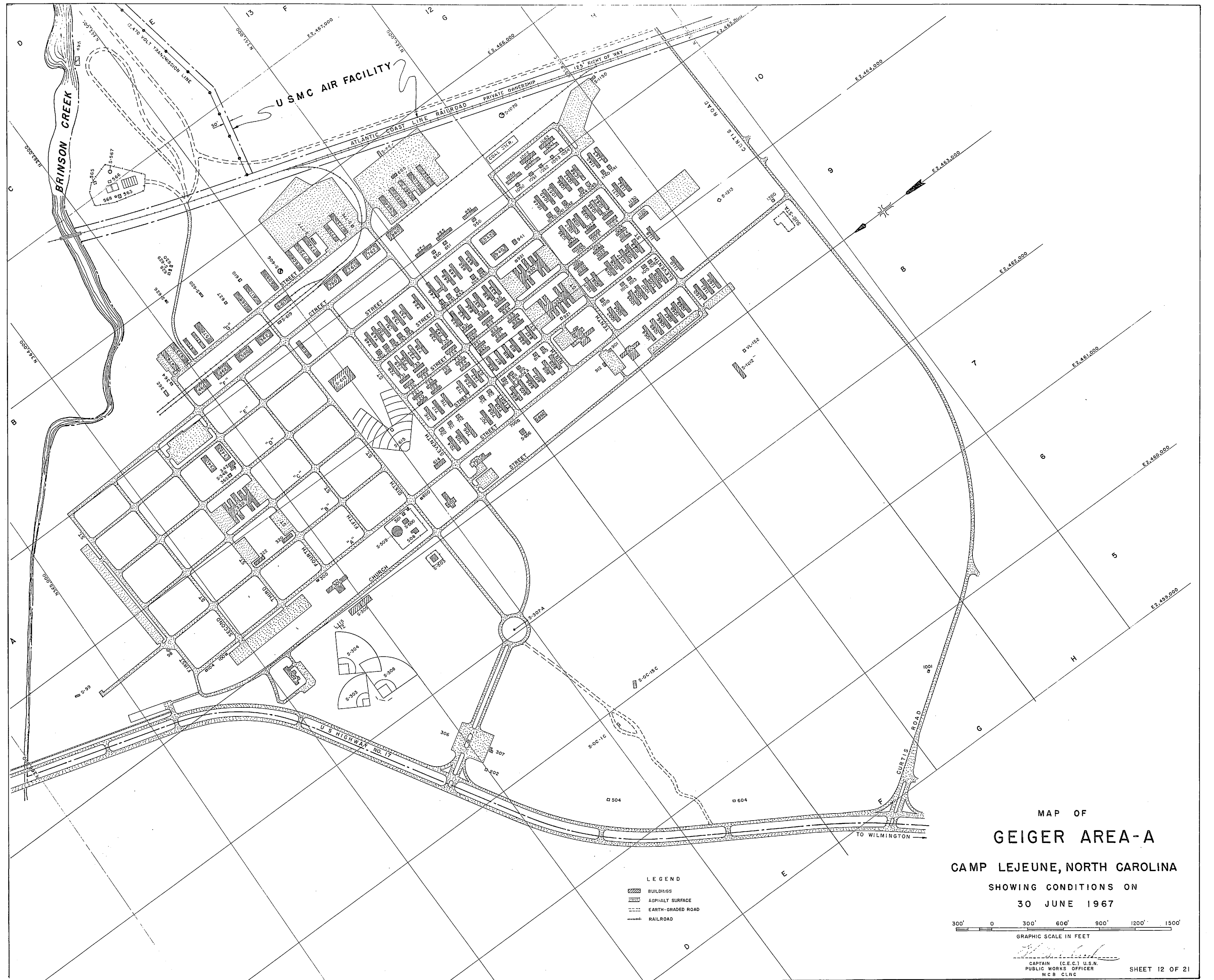
NUMBER	LOCATION	USE
S-SA-1	13-G	SMALL ARMS MAGAZINE
S-SA-2	13-G	"
S-SA-3	14-G	"
S-SA-4	14-H	"
S-SA-5	14-H	"
S-SA-6	14-H	"
S-SA-7	15-I	"
S-SA-8	15-I	"
S-SA-9	15-I	"
S-FD-1	13-H	FUSE AND DETONATOR MAGAZINE
S-FD-2	13-H	"
S-FD-3	13-H	"
S-FD-4	13-H	"
S-FD-5	13-H	"
S-FD-6	13-H	"
S-FD-7	13-H	"
S-FD-8	13-H	"
S-FD-9	13-H	"
S-FD-10	13-H	"
S-FD-11	12-H	"
S-FD-12	12-H	"
S-FD-13	12-H	"
S-FD-14	12-H	"
S-FA-1	12-H	FIXED AMMUNITION MAGAZINE
S-FA-2	11-H	"
S-FA-3	11-H	"
S-FA-4	10-I	"
S-FA-5	10-I	"
S-FA-6	11-I	"
S-FA-7	11-I	"
S-FA-8	11-I	"
S-HE-1	12-H	HIGH EXPLOSIVE MAGAZINE
S-HE-2	12-I	"
S-HE-3	12-I	"
S-HE-4	13-I	"
S-HE-5	13-I	"
S-HE-6	14-I	"
S-HE-7	14-I	"
S-HE-8	14-I	"
S-HE-9	14-I	"
S-HE-10	14-J	"
S-HE-11	15-J	"
S-HE-12	14-K	"
S-HE-13	15-K	"
S-SH-1	14-Q	SM/ARM/PYRO MAGAZINE
S-SH-2	14-Q	"
S-SH-3	14-Q	"
S-SH-4	14-Q	"
S-SH-5	14-Q	"
S-SH-6	14-Q	"
SH-7	14-H	ADMIN. BLDG.
SH-8	13-K	APPLIED INSTR. BLDG.
SH-9A	13-K	GATEHOUSE
SH-9	13-K	FLAMMABLE STORAGE
SH-10	15-H	WARMING SHED
S-805	10-G	LSU MOCKUP
S-806	10-G	LST
S-859	13-F	VEHICULAR BRIDGE
S-860	13-J	"
S-861	14-O	"
S-877	17-L	OBSERVATION MND (OP-5)

LEGEND
 [Symbol] BUILDINGS
 [Symbol] ASPHALT SURFACED
 [Symbol] FENCE

MAP OF
MAGAZINE AREA
 CAMP LEJEUNE, NORTH CAROLINA
 SHOWING CONDITIONS ON
 30 JUNE 1967

500 0 500 1000 1500 2000 2500
 SCALE OF FEET
[Signature]
 CAPTAIN (E.C.) S.H.
 PUBLIC WORKS OFFICER
 MCB CLNG



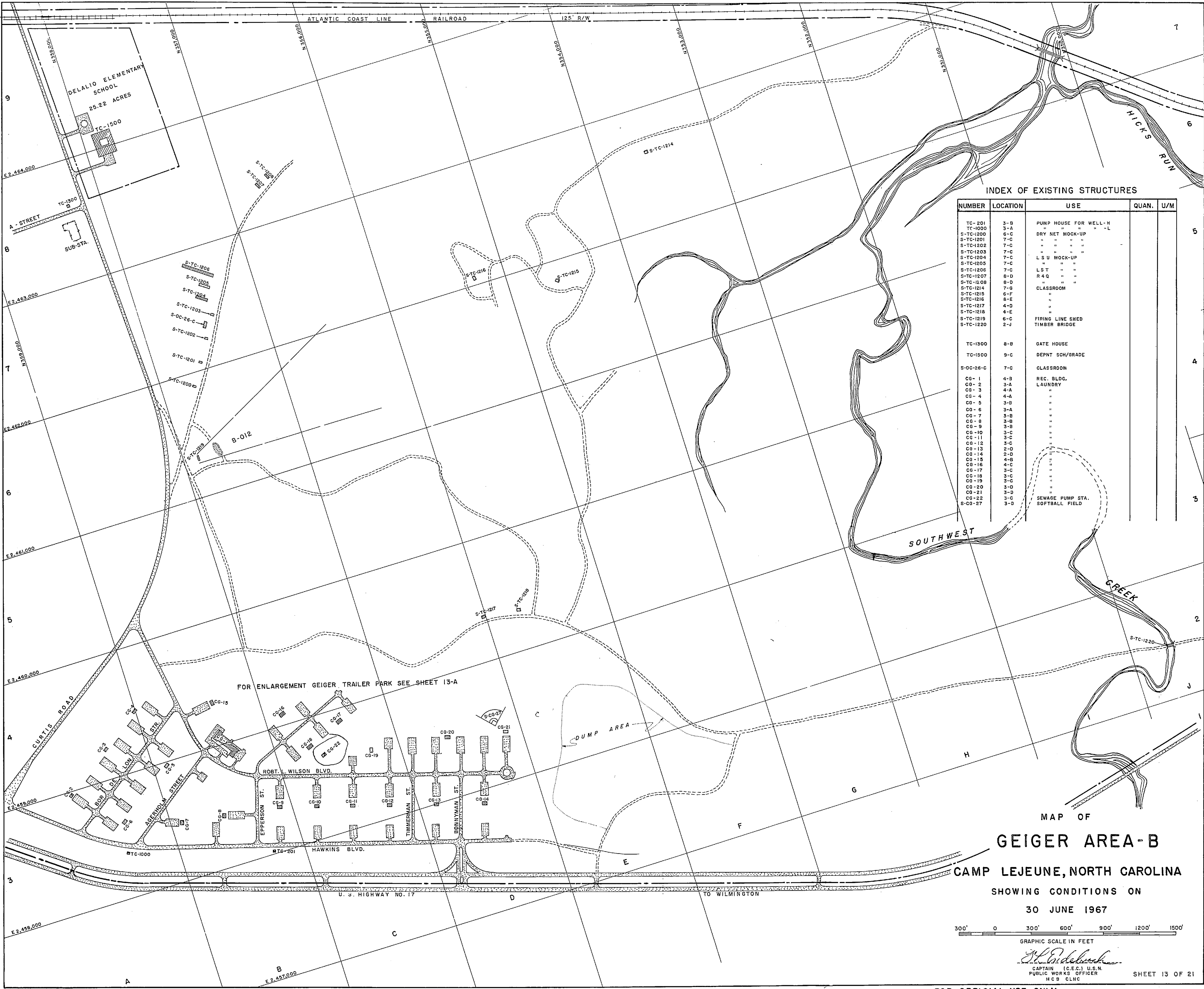


MAP OF
GEIGER AREA-A
 CAMP LEJEUNE, NORTH CAROLINA
 SHOWING CONDITIONS ON
 30 JUNE 1967

300' 0 300' 600' 900' 1200' 1500'
 GRAPHIC SCALE IN FEET

[Signature]
 CAPTAIN (C.E.C.) U.S.N.
 PUBLIC WORKS OFFICER
 MCB CLNC

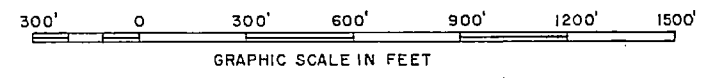
SHEET 12 OF 21




INDEX OF EXISTING STRUCTURES

NUMBER	LOCATION	USE	QUAN.	U/M
TC-201	3-B	PUMP HOUSE FOR WELL-N		
TC-1000	3-A	" " " " " " " "		
S-TC-1200	6-C	DRY NET MOCK-UP		5
S-TC-1201	7-C	" " " " " " " "		
S-TC-1202	7-C	" " " " " " " "		
S-TC-1203	7-C	" " " " " " " "		
S-TC-1204	7-C	L S U MOCK-UP		
S-TC-1205	7-C	" " " " " " " "		
S-TC-1206	7-C	L S T " " " " " "		
S-TC-1207	6-D	R 4 Q " " " " " "		
S-TC-1208	6-D	" " " " " " " "		
S-TC-1214	7-G	CLASSROOM		
S-TC-1215	6-F	" " " " " " " "		
S-TC-1216	6-E	" " " " " " " "		
S-TC-1217	4-D	" " " " " " " "		
S-TC-1218	4-E	" " " " " " " "		
S-TC-1219	6-C	FIRING LINE SHED		
S-TC-1220	2-J	TIMBER BRIDGE		
TC-1300	8-B	GATE HOUSE		
TC-1500	9-C	DEPNT SCH/GRADE		4
S-OC-26-C	7-C	CLASSROOM		
CG-1	4-B	REC. BLDG.		
CG-2	3-A	LAUNDRY		
CG-3	4-A	" " " " " " " "		
CG-4	4-A	" " " " " " " "		
CG-5	3-B	" " " " " " " "		
CG-6	3-A	" " " " " " " "		
CG-7	3-B	" " " " " " " "		
CG-8	3-B	" " " " " " " "		
CG-9	3-B	" " " " " " " "		
CG-10	3-C	" " " " " " " "		
CG-11	3-C	" " " " " " " "		
CG-12	3-C	" " " " " " " "		
CG-13	2-D	" " " " " " " "		
CG-14	2-D	" " " " " " " "		
CG-15	4-B	" " " " " " " "		
CG-16	4-C	" " " " " " " "		
CG-17	3-C	" " " " " " " "		
CG-18	3-C	" " " " " " " "		
CG-19	3-C	" " " " " " " "		
CG-20	3-D	" " " " " " " "		
CG-21	3-D	" " " " " " " "		
CG-22	3-C	SEWAGE PUMP STA.		3
S-CO-27	3-D	SOFTBALL FIELD		

MAP OF
GEIGER AREA-B
 CAMP LEJEUNE, NORTH CAROLINA
 SHOWING CONDITIONS ON
 30 JUNE 1967



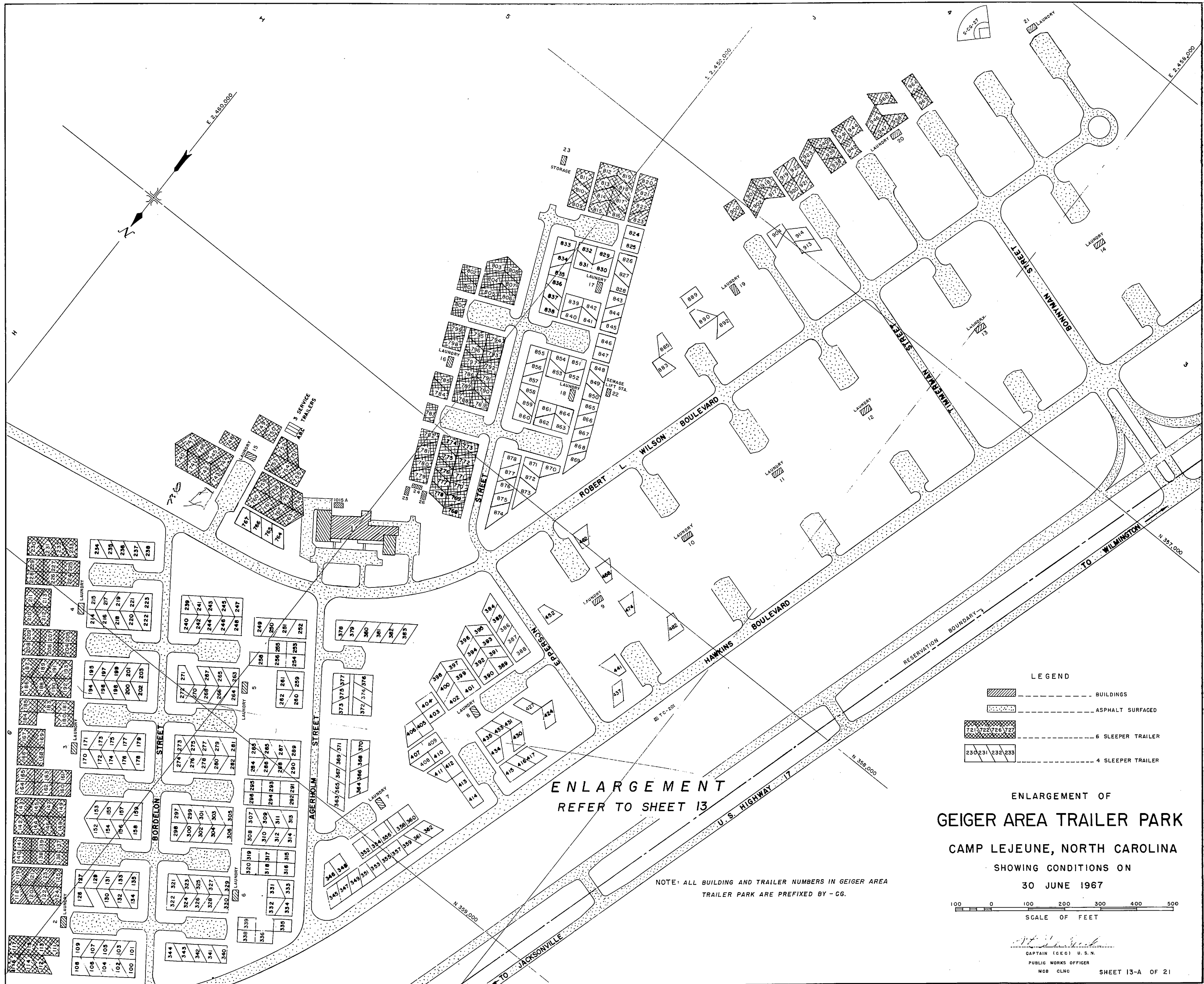
H. A. Debusch
 CAPTAIN (E.C.) U.S.N.
 PUBLIC WORKS OFFICER
 MCB CLNC



100 000 407 1 000

№	ИЗМЕНЕНИЯ	ПОДПИСЬ	ДАТА
1			
2			
3			
4			
5			
6			
7			
8			
9			
10			
11			
12			
13			
14			
15			
16			
17			
18			
19			
20			

ИЗМЕНЕНИЯ



ENLARGEMENT
REFER TO SHEET 13

NOTE: ALL BUILDING AND TRAILER NUMBERS IN GEIGER AREA TRAILER PARK ARE PREFIXED BY -CG.

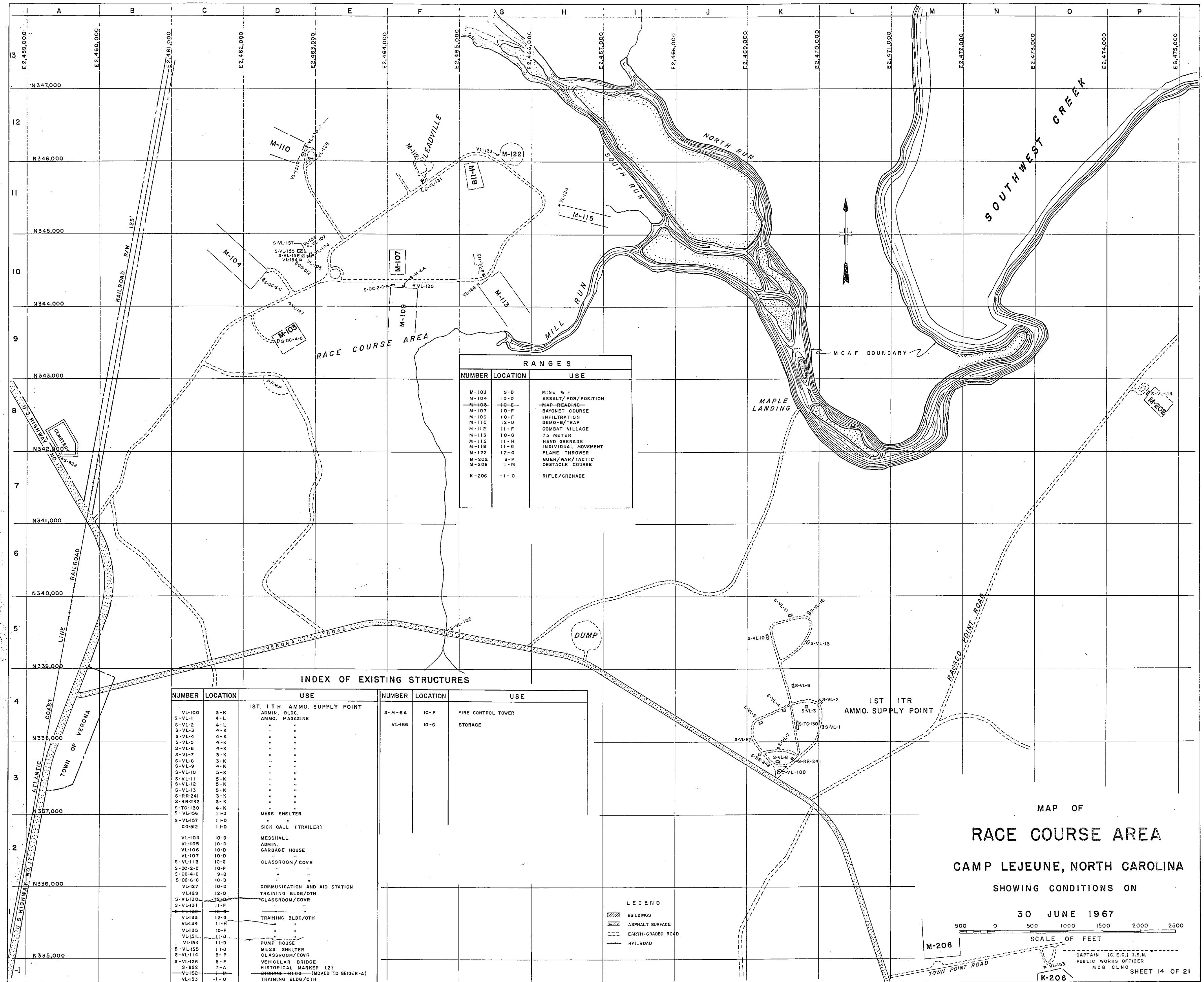
LEGEND

- BUILDINGS
- ASPHALT SURFACED
- 6 SLEEPER TRAILER
- 4 SLEEPER TRAILER

ENLARGEMENT OF
GEIGER AREA TRAILER PARK
CAMP LEJEUNE, NORTH CAROLINA
SHOWING CONDITIONS ON
30 JUNE 1967

100 0 100 200 300 400 500
SCALE OF FEET

[Signature]
CAPTAIN (CG) U.S.N.
PUBLIC WORKS OFFICER
MGB CLNC SHEET 13-A OF 21



RANGES		
NUMBER	LOCATION	USE
M-103	9-D	MINE W F
M-104	10-D	ASSALT FOR POSITION
M-106	10-E	MAP-READING
M-107	10-F	BAYONET COURSE
M-109	10-F	INFILTRATION
M-110	12-D	DEMO-B/TRAP
M-112	11-F	COMBAT VILLAGE
M-113	10-G	75 METER
M-115	11-H	HAND GRENADE
M-118	11-G	INDIVIDUAL MOVEMENT
M-122	12-G	FLAME THROWER
M-202	8-P	OVER/WAR/TACTIC
M-206	1-M	OBSTACLE COURSE
K-206	-1-0	RIFLE/GRENADE

INDEX OF EXISTING STRUCTURES					
NUMBER	LOCATION	USE	NUMBER	LOCATION	USE
VL-100	3-K	IST. ITR AMMO. SUPPLY POINT	S-M-6A	10-F	FIRE CONTROL TOWER
S-VL-1	4-L	AMMO. MAGAZINE	VL-166	10-G	STORAGE
S-VL-2	4-L	"			
S-VL-3	4-K	"			
S-VL-4	4-K	"			
S-VL-5	4-K	"			
S-VL-6	4-K	"			
S-VL-7	3-K	"			
S-VL-8	3-K	"			
S-VL-9	4-K	"			
S-VL-10	5-K	"			
S-VL-11	5-K	"			
S-VL-12	5-K	"			
S-VL-13	5-K	"			
S-RR-241	3-K	"			
S-RR-242	3-K	"			
S-TC-130	4-K	"			
S-VL-156	11-D	MESS SHELTER			
S-VL-157	11-D	"			
C0-912	11-D	SICK CALL (TRAILER)			
VL-104	10-D	MESSHALL			
VL-105	10-D	ADMIN.			
VL-106	10-D	GARBAGE HOUSE			
VL-107	10-D	"			
S-VL-113	10-G	CLASSROOM/COVR			
S-OC-2-C	10-F	"			
S-OC-4-C	9-D	"			
S-OC-5-C	10-D	"			
VL-127	10-D	COMMUNICATION AND AID STATION			
VL-129	12-D	TRAINING BLDG/OTH			
S-VL-130	12-D	CLASSROOM/COVR			
S-VL-131	11-F	"			
S-VL-132	10-G	"			
VL-133	12-G	TRAINING BLDG/OTH			
VL-134	11-H	"			
VL-135	10-F	"			
VL-151	11-D	"			
VL-154	11-D	PUMP HOUSE			
S-VL-155	11-D	MESS SHELTER			
S-VL-114	8-P	CLASSROOM/COVR			
S-VL-126	5-F	VEHICULAR BRIDGE			
S-822	7-A	HISTORICAL MARKER (3)			
VL-152	1-M	STORAGE-BLDG (MOVED TO GEIGER-A)			
VL-153	-1-D	TRAINING BLDG/OTH			

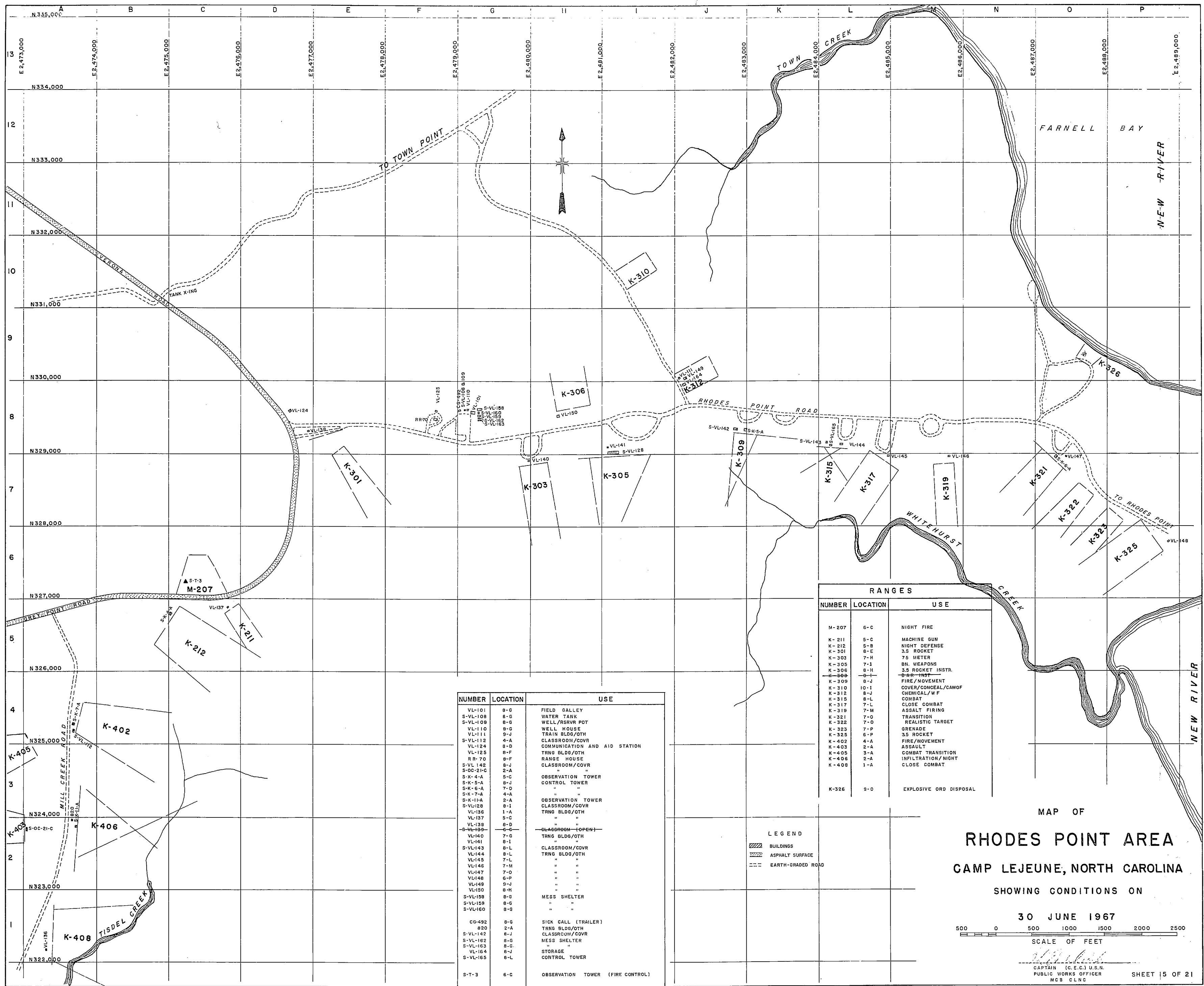
MAP OF
RACE COURSE AREA
 CAMP LEJEUNE, NORTH CAROLINA
 SHOWING CONDITIONS ON
 30 JUNE 1967

SCALE OF FEET
 0 500 1000 1500 2000 2500

LEGEND
 BUILDINGS
 ASPHALT SURFACE
 EARTH-GRADED ROAD
 RAILROAD

CAPTAIN (C.E.C.) U.S.N.
 PUBLIC WORKS OFFICER
 MGB CLNG
 SHEET 14 OF 21





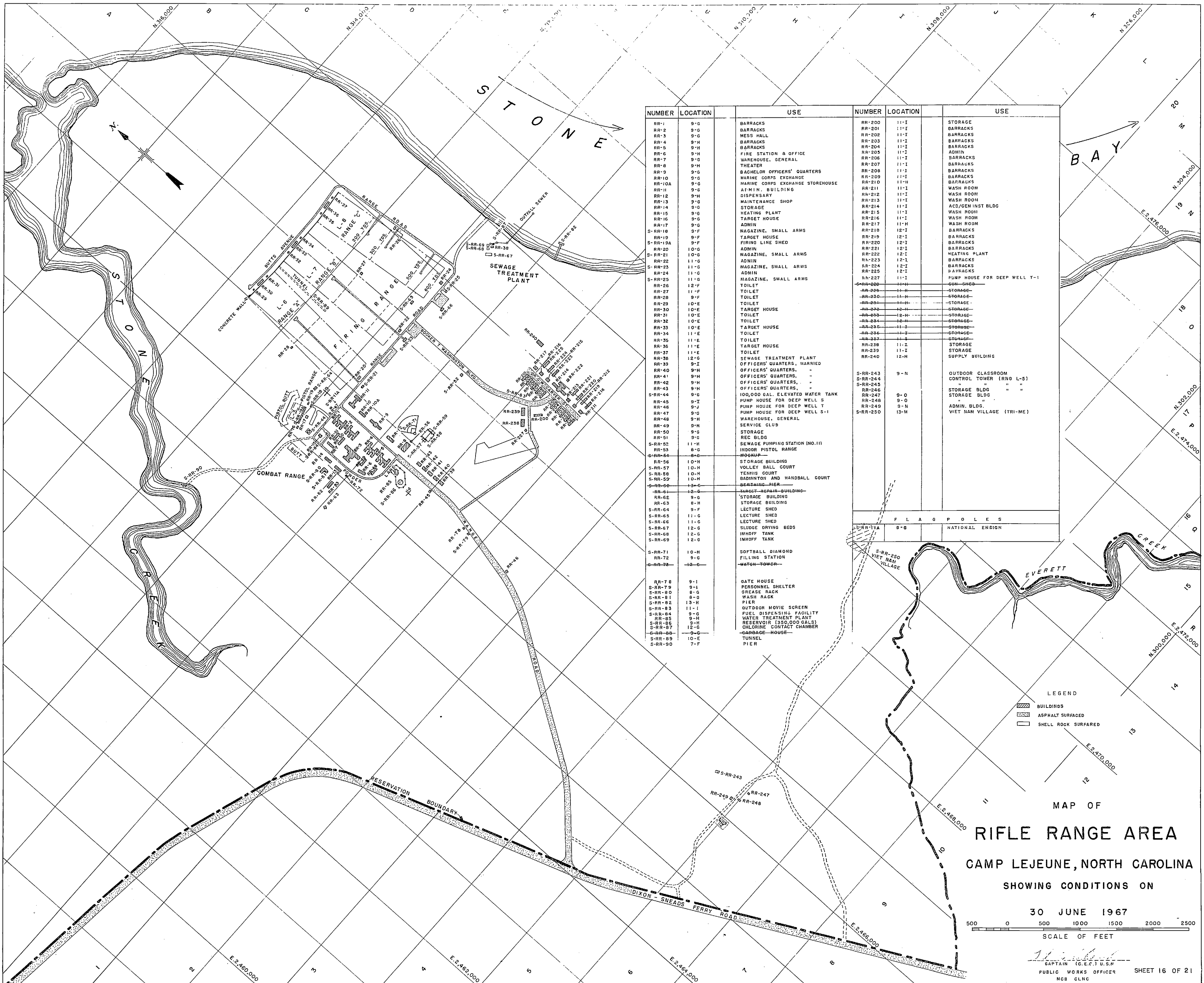
RANGES		
NUMBER	LOCATION	USE
M-207	6-C	NIGHT FIRE
K-211	5-C	MACHINE GUN
K-212	5-B	NIGHT DEFENSE
K-301	6-E	3.5 ROCKET
K-303	7-H	75 METER
K-305	7-I	BN. WEAPONS
K-306	6-H	3.5 ROCKET INSTR.
K-309	8-I	BAR INSTR.
K-309	8-J	FIRE/MOVEMENT
K-310	10-I	COVER/CONCEAL/CAMOF
K-312	8-J	CHEMICAL/W/F
K-315	6-L	COMBAT
K-317	7-L	CLOSE COMBAT
K-319	7-M	ASSAULT FIRING
K-321	7-O	TRANSITION
K-322	7-O	REALISTIC TARGET
K-323	7-P	GRENADE
K-325	6-P	3.5 ROCKET
K-402	4-A	FIRE/MOVEMENT
K-403	2-A	ASSAULT
K-405	3-A	COMBAT TRANSITION
K-406	2-A	INFILTRATION/NIGHT
K-408	1-A	CLOSE COMBAT
K-326	9-O	EXPLOSIVE ORD DISPOSAL

NUMBER	LOCATION	USE
VL-101	8-G	FIELD GALLEY
S-VL-108	8-G	WATER TANK
S-VL-109	8-G	WELL/RSVR POT
VL-110	8-G	WELL HOUSE
VL-111	9-J	TRAIN BLDG/OTH
S-VL-112	4-A	CLASSROOM/COVR
VL-124	8-D	COMMUNICATION AND AID STATION
VL-125	8-F	TRNG BLDG/OTH
RR-70	8-F	RANGE HOUSE
S-VL-142	8-J	CLASSROOM/COVR
S-OC-21-C	2-A	"
S-K-4-A	5-C	OBSERVATION TOWER
S-K-5-A	8-J	CONTROL TOWER
S-K-5-A	7-D	"
S-K-7-A	4-A	"
S-K-11-A	2-A	OBSERVATION TOWER
S-VL-129	8-I	CLASSROOM/COVR
VL-136	1-A	TRNG BLDG/OTH
VL-137	5-C	"
VL-139	8-D	"
S-VL-139	8-G	CLASSROOM/COVR
VL-140	7-G	TRNG BLDG/OTH
VL-141	8-I	"
S-VL-143	8-L	CLASSROOM/COVR
VL-144	8-L	TRNG BLDG/OTH
VL-145	7-L	"
VL-146	7-M	"
VL-147	7-O	"
VL-148	6-P	"
VL-149	9-J	"
VL-150	8-H	"
S-VL-158	8-G	MESS SHELTER
S-VL-159	8-G	"
S-VL-160	8-G	"
CG-492	8-G	SICK CALL (TRAILER)
820	2-A	TRNG BLDG/OTH
S-VL-142	8-J	CLASSROOM/COVR
S-VL-162	8-G	MESS SHELTER
S-VL-163	8-G	"
VL-164	8-J	STORAGE
S-VL-165	8-L	CONTROL TOWER
S-T-3	6-C	OBSERVATION TOWER (FIRE CONTROL)

LEGEND
 [Symbol] BUILDINGS
 [Symbol] ASPHALT SURFACE
 [Symbol] EARTH-GRADED ROAD

MAP OF
RHODES POINT AREA
 CAMP LEJEUNE, NORTH CAROLINA
 SHOWING CONDITIONS ON
 30 JUNE 1967
 SCALE OF FEET
 500 0 500 1000 1500 2000 2500
 CAPTAIN (C.E.C.) U.S.N.
 PUBLIC WORKS OFFICER
 MCB CLND
 SHEET 15 OF 21





NUMBER	LOCATION	USE	NUMBER	LOCATION	USE
RR-1	9-G	BARRACKS	RR-200	11-I	STORAGE
RR-2	9-G	BARRACKS	RR-201	11-I	BARRACKS
RR-3	9-G	MESS HALL	RR-202	11-I	BARRACKS
RR-4	9-H	BARRACKS	RR-203	11-I	BARRACKS
RR-5	9-H	BARRACKS	RR-204	11-I	BARRACKS
RR-6	9-H	FIRE STATION & OFFICE	RR-205	11-I	ADMIN
RR-7	9-G	WAREHOUSE, GENERAL	RR-206	11-I	BARRACKS
RR-8	9-H	THEATER	RR-207	11-I	BARRACKS
RR-9	9-G	BACHELOR OFFICERS' QUARTERS	RR-208	11-I	BARRACKS
RR-10	9-G	MARINE CORPS EXCHANGE	RR-209	11-I	BARRACKS
RR-10A	9-G	MARINE CORPS EXCHANGE STOREHOUSE	RR-210	11-H	BARRACKS
RR-11	9-G	ADMIN. BUILDING	RR-211	11-I	WASH ROOM
RR-12	9-H	DISPENSARY	RR-212	11-I	WASH ROOM
RR-13	9-G	MAINTENANCE SHOP	RR-213	11-I	WASH ROOM
RR-14	9-G	STORAGE	RR-214	11-I	ACC/GEN INST BLDG
RR-15	9-G	HEATING PLANT	RR-215	11-I	WASH ROOM
RR-16	9-G	TARGET HOUSE	RR-216	11-I	WASH ROOM
RR-17	9-G	ADMIN	RR-217	11-H	WASH ROOM
S-RR-18	9-F	MAGAZINE, SMALL ARMS	RR-218	12-I	BARRACKS
S-RR-19	9-F	TARGET HOUSE	RR-219	12-I	BARRACKS
S-RR-20	9-F	FIRING LINE SHED	RR-220	12-I	BARRACKS
RR-21	10-G	ADMIN	RR-221	12-I	BARRACKS
S-RR-22	11-G	MAGAZINE, SMALL ARMS	RR-222	12-I	HEATING PLANT
S-RR-23	11-G	MAGAZINE, SMALL ARMS	RR-223	12-I	BARRACKS
RR-24	11-G	ADMIN	RR-224	12-I	BARRACKS
S-RR-25	11-G	MAGAZINE, SMALL ARMS	RR-225	12-I	HARRACKS
RR-26	12-F	TOILET	RR-227	11-I	PUMP HOUSE FOR DEEP WELL T-1
RR-27	11-F	TOILET	S-RR-228	11-H	SUN-SHED
RR-28	9-F	TOILET	RR-229	11-H	STORAGE
RR-29	10-E	TOILET	RR-230	11-H	STORAGE
RR-30	10-E	TARGET HOUSE	RR-231	11-H	STORAGE
RR-31	10-E	TOILET	RR-232	11-H	STORAGE
RR-32	10-E	TOILET	RR-233	11-H	STORAGE
RR-33	10-E	TARGET HOUSE	RR-234	11-H	STORAGE
RR-34	11-E	TOILET	RR-235	11-I	STORAGE
RR-35	11-E	TOILET	RR-236	11-I	STORAGE
RR-36	11-E	TARGET HOUSE	RR-237	11-I	STORAGE
RR-37	11-E	TOILET	RR-238	11-I	STORAGE
RR-38	12-G	SEWAGE TREATMENT PLANT	RR-239	11-I	STORAGE
RR-39	9-I	OFFICERS' QUARTERS, MARRIED	RR-240	12-H	SUPPLY BUILDING
RR-40	9-H	OFFICERS' QUARTERS, "	S-RR-243	9-N	OUTDOOR CLASSROOM
RR-41	9-H	OFFICERS' QUARTERS, "	S-RR-244		CONTROL TOWER (RNG L-5)
RR-42	9-H	OFFICERS' QUARTERS, "	S-RR-245		" " " "
RR-43	9-H	OFFICERS' QUARTERS, "	RR-246		STORAGE BLDG " "
S-RR-44	9-G	100,000 GAL ELEVATED WATER TANK	RR-247	9-O	STORAGE BLDG " "
RR-45	9-T	PUMP HOUSE FOR DEEP WELL S	RR-248	9-O	" " " "
RR-46	9-J	PUMP HOUSE FOR DEEP WELL T	RR-249	9-N	ADMIN. BLDG. (TRI-ME)
RR-47	9-G	PUMP HOUSE FOR DEEP WELL S-1	S-RR-250	13-M	" " " "
RR-48	9-H	WAREHOUSE, GENERAL			
RR-49	9-H	SERVICE CLUB			
RR-50	9-G	STORAGE			
RR-51	9-G	REC BLDG			
S-RR-52	11-H	SEWAGE PUMPING STATION (NO. III)			
RR-53	8-G	INDOOR PISTOL RANGE			
S-RR-54	8-G	MOSKUP			
RR-55	10-H	STORAGE BUILDING			
S-RR-56	10-H	VOLLEY BALL COURT			
S-RR-57	10-H	TENNIS COURT			
S-RR-58	10-H	BADMINTON AND HANDBALL COURT			
S-RR-59	10-H	BEACHING PIER			
S-RR-60	13-G	REPAIR-BUILDING			
RR-61	12-G	STORAGE BUILDING			
RR-62	9-G	STORAGE BUILDING			
RR-63	8-H	STORAGE BUILDING			
S-RR-64	9-F	LECTURE SHED			
S-RR-65	11-G	LECTURE SHED			
S-RR-66	11-G	LECTURE SHED			
S-RR-67	12-G	SLUDGE DRYING BEDS			
S-RR-68	12-G	IMHOFF TANK			
S-RR-69	12-G	IMHOFF TANK			
S-RR-70	10-H	SOFTBALL DIAMOND			
RR-71	10-H	FILLING STATION			
RR-72	9-G	WATCH TOWER			
S-RR-73	12-G	WATCH TOWER			
RR-78	9-I	GATE HOUSE			
S-RR-79	9-I	PERSONNEL SHELTER			
S-RR-80	8-G	ORANGE BASKET			
S-RR-81	8-G	WASH RACK			
S-RR-82	13-H	PIER			
S-RR-83	11-I	OUTDOOR MOVIE SCREEN			
S-RR-84	9-G	FUEL DISPENSING FACILITY			
RR-85	9-H	WATER TREATMENT PLANT			
S-RR-86	9-H	RESERVOIR (350,000 GALS)			
S-RR-87	12-G	CHLORINE CONTACT CHAMBER			
S-RR-88	9-G	GARBAGE HOUSE			
S-RR-89	10-E	TUNNEL			
S-RR-90	7-F	PIER			

LEGEND

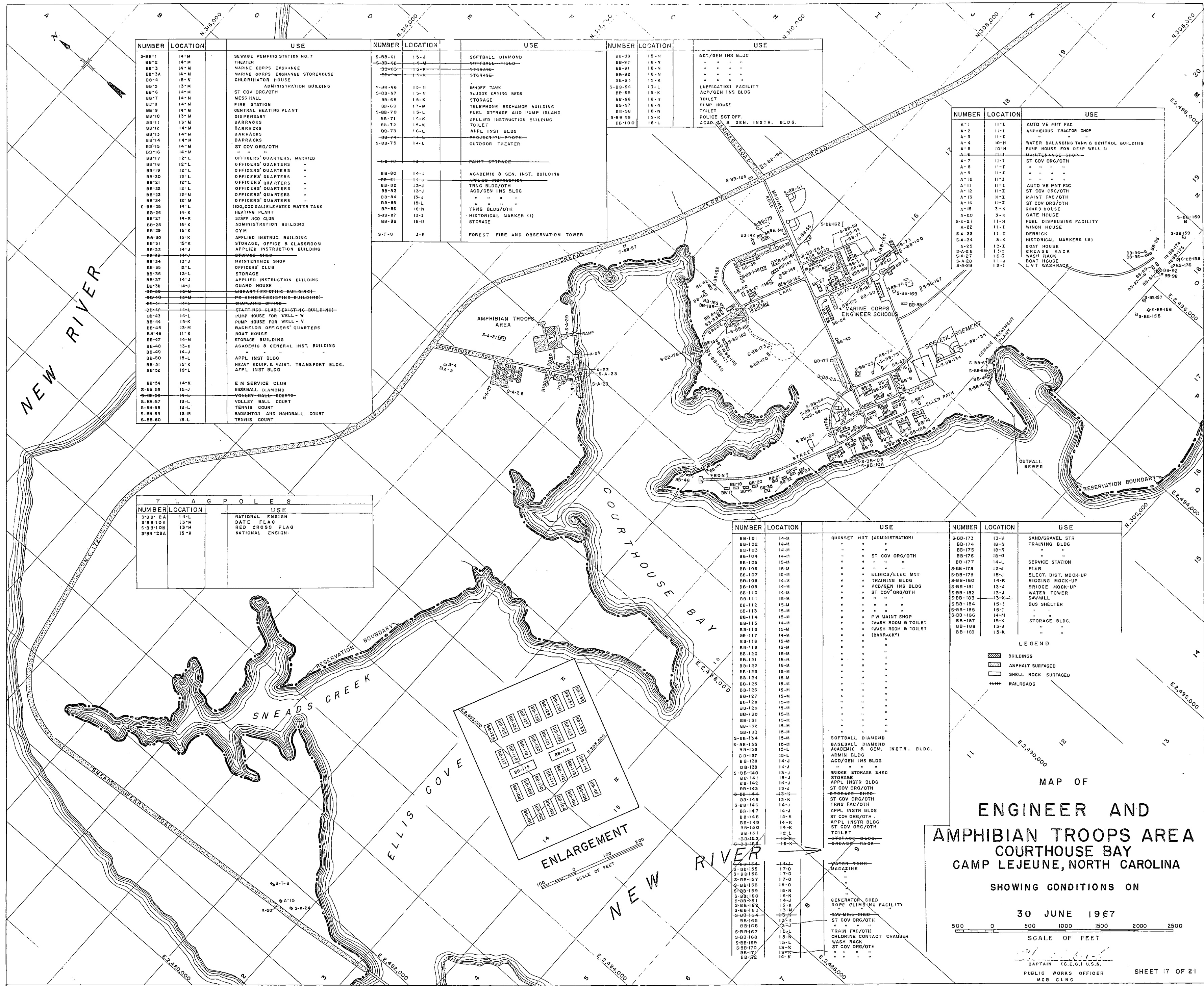
BUILDINGS
 ASPHALT SURFACED
 SHELL ROCK SURFACED

MAP OF
RIFLE RANGE AREA
 CAMP LEJEUNE, NORTH CAROLINA
 SHOWING CONDITIONS ON
 30 JUNE 1967

SCALE OF FEET
 0 500 1000 1500 2000 2500

CAPTAIN (G.E.C.) U.S.N.
 PUBLIC WORKS OFFICER
 MCB CLNC

SHEET 16 OF 21



NUMBER	LOCATION	USE	NUMBER	LOCATION	USE	NUMBER	LOCATION	USE
S-BB-1	14-M	SEWAGE PUMP STATION NO. 7	S-BB-61	15-J	SOFTBALL DIAMOND	BB-88	18-N	AC/GEN INS BLDG
BB-2	14-M	THEATER	S-BB-62	15-M	SOFTBALL FIELD	BB-89	18-N	" " " "
BB-3	14-M	MARINE CORPS EXCHANGE	S-BB-63	15-K	STORAGE	BB-90	18-N	" " " "
BB-3A	14-M	MARINE CORPS EXCHANGE STOREHOUSE	S-BB-64	15-K	STORAGE	BB-91	18-N	" " " "
BB-4	15-N	CHLORINATOR HOUSE	S-BB-65	15-K	STORAGE	BB-92	18-N	" " " "
BB-5	13-M	ADMINISTRATION BUILDING	S-BB-66	15-N	IMHOFF TANK	BB-93	18-N	" " " "
BB-6	14-M	ST COV ORG/OTH	S-BB-67	15-N	MUD DRYING BEDS	BB-94	18-N	LUBRICATION FACILITY
BB-7	14-M	MESS HALL	BB-68	15-K	STORAGE	BB-95	18-N	AC/GEN INS BLDG
BB-8	14-M	FIRE STATION	BB-69	15-M	STORAGE	BB-96	18-N	TOILET
BB-9	14-M	CENTRAL HEATING PLANT	S-BB-70	15-L	FUEL STORAGE AID PUMP ISLAND	BB-97	18-N	PUMP HOUSE
BB-10	13-M	DISPENSARY	BB-71	15-K	APPLIED INSTRUCTION BUILDING	BB-98	18-N	TOILET
BB-11	13-M	BARRACKS	BB-72	15-K	TOILET	S-BB-99	18-N	ACAD. & GEN. INSTR. BLDG.
BB-12	14-M	BARRACKS	BB-73	16-L	APPL INST BLDG	BB-100	18-L	" " " "
BB-13	14-M	BARRACKS	BB-74	16-L	APPL INST BLDG			
BB-14	14-M	BARRACKS	S-BB-75	14-L	OUTDOOR THEATER			
BB-15	14-M	ST COV ORG/OTH						
BB-16	14-M	" " " "						
BB-17	12-L	OFFICERS' QUARTERS, MARRIED	S-BB-76	13-J	PAINT STORAGE			
BB-18	12-L	OFFICERS' QUARTERS						
BB-19	12-L	OFFICERS' QUARTERS	BB-80	14-J	ACADEMIC & GEN. INST. BUILDING			
BB-20	12-L	OFFICERS' QUARTERS	BB-81	14-J	TRNG BLDG/OTH			
BB-21	12-L	OFFICERS' QUARTERS	BB-82	13-J	TRNG BLDG/OTH			
BB-22	12-L	OFFICERS' QUARTERS	BB-83	13-J	ACD/GEN INS BLDG			
BB-23	12-M	OFFICERS' QUARTERS	BB-84	13-J	" " " "			
BB-24	12-M	OFFICERS' QUARTERS	BB-85	15-L	" " " "			
S-BB-25	14-L	(100,000 GAL) ELEVATED WATER TANK	BB-86	18-N	TRNG BLDG/OTH			
BB-26	14-K	HEATING PLANT	S-BB-87	13-I	HISTORICAL MARKER (1)			
BB-27	14-K	STAFF HOD CLUB	BB-88	18-N	STORAGE			
BB-28	15-K	ADMINISTRATION BUILDING	S-T-8	3-K	FOREST FIRE AND OBSERVATION TOWER			
BB-29	15-K	GYM						
BB-30	15-K	APPLIED INSTRU. BUILDING						
BB-31	15-K	STORAGE, OFFICE & CLASSROOM						
BB-32	14-J	APPLIED INSTRUCTION BUILDING						
BB-33	14-J	STORAGE						
BB-34	13-J	MAINTENANCE SHOP						
BB-35	12-L	OFFICERS' CLUB						
BB-36	13-L	STORAGE						
BB-37	14-J	APPLIED INSTRUCTION BUILDING						
BB-38	14-J	GUARD HOUSE						
S-BB-39	13-N	LIBRARY (EXISTING BUILDING)						
S-BB-40	13-M	PK-ARMED (EXISTING BUILDING)						
S-BB-41	14-L	CHARLTON OFFICE						
S-BB-42	14-L	STAFF HOD CLUB (EXISTING BUILDING)						
BB-43	14-L	PUMP HOUSE FOR WELL - W						
BB-44	15-K	PUMP HOUSE FOR WELL - V						
BB-45	13-M	BACHELOR OFFICERS' QUARTERS						
BB-46	11-K	BOAT HOUSE						
BB-47	14-M	STORAGE BUILDING						
BB-48	13-K	ACADEMIC & GENERAL INST. BUILDING						
BB-49	14-J	APPL INST BLDG						
BB-50	15-L	HEAVY EQUIP. & MAINT. TRANSPORT BLDG.						
BB-51	15-K	APPL INST BLDG						
BB-52	15-L	" " " "						
BB-54	14-K	E M SERVICE CLUB						
S-BB-55	15-J	BASEBALL DIAMOND						
S-BB-56	14-L	VOLLEY-BALL COURTS						
S-BB-57	13-L	VOLLEY BALL COURT						
S-BB-58	13-L	TENNIS COURT						
S-BB-59	13-M	BADMINTON AND HANDBALL COURT						
S-BB-60	13-L	TENNIS COURT						

NUMBER	LOCATION	USE
A-1	11-I	AUTO VE MNT FAC
A-2	11-I	AMPHIBIOUS TRACTOR SHED
A-3	11-I	" " " "
A-4	10-H	WATER BALANCING TANK & CONTROL BUILDING
A-5	10-H	PUMP HOUSE FOR DEEP WELL U
A-6	11-I	ST COV ORG/OTH
A-7	11-I	" " " "
A-8	11-I	" " " "
A-9	11-I	" " " "
A-10	11-I	" " " "
A-11	11-I	AUTO VE MNT FAC
A-12	11-I	ST COV ORG/OTH
A-13	11-I	MAINT FAC/OTH
A-14	11-I	ST COV ORG/OTH
A-15	3-K	GUARD HOUSE
A-20	3-K	GATE HOUSE
S-A-21	11-N	FUEL DISPENSING FACILITY
A-22	11-I	WINCH HOUSE
S-A-23	11-I	DERRICK
S-A-24	3-K	HISTORICAL MARKERS (3)
A-25	12-I	BOAT HOUSE
S-A-26	15-I	GREASE RACK
S-A-27	10-I	WASH RACK
S-A-28	11-J	BOAT HOUSE
S-A-29	12-I	LVT WASHRACK

FLAG POLES		
NUMBER	LOCATION	USE
S-0 B 2A	14-L	NATIONAL ENSIGN
S-BB-10A	13-M	DATE FLAG
S-BB-10B	13-M	RED CROSS FLAG
S-BB-22A	15-K	NATIONAL ENSIGN

NUMBER	LOCATION	USE
BB-101	14-M	QUONSET HUT (ADMINISTRATION)
BB-102	14-M	" " " "
BB-103	14-M	" " " "
BB-104	14-M	" " " "
BB-105	15-M	" " " "
BB-106	15-M	" " " "
BB-107	14-M	" " " "
BB-108	14-M	" " " "
BB-109	14-M	" " " "
BB-110	14-M	" " " "
BB-111	15-M	" " " "
BB-112	15-M	" " " "
BB-113	15-M	" " " "
BB-114	15-M	" " " "
BB-115	15-M	" " " "
BB-116	15-M	" " " "
BB-117	14-M	" " " "
BB-118	15-M	" " " "
BB-119	15-M	" " " "
BB-120	15-M	" " " "
BB-121	15-M	" " " "
BB-122	15-M	" " " "
BB-123	15-M	" " " "
BB-124	15-M	" " " "
BB-125	15-M	" " " "
BB-126	15-M	" " " "
BB-127	15-M	" " " "
BB-128	15-M	" " " "
BB-129	15-M	" " " "
BB-130	15-M	" " " "
BB-131	15-K	" " " "
BB-132	15-M	" " " "
BB-133	15-M	" " " "
S-BB-134	15-M	SOFTBALL DIAMOND
S-BB-135	15-M	BASEBALL DIAMOND
S-BB-136	15-L	ACADEMIC & GEN. INSTR. BLDG.
S-BB-137	15-L	ADMIN BLDG
S-BB-138	14-J	ACD/GEN INS BLDG
S-BB-139	14-J	" " " "
S-BB-140	13-J	BRIDGE STORAGE SHED
S-BB-141	13-J	STORAGE
S-BB-142	14-J	APPL INSTR BLDG
S-BB-143	13-J	ST COV ORG/OTH
S-BB-144	13-K	STORAGE SHED
S-BB-145	13-K	ST COV ORG/OTH
S-BB-146	14-J	TRNG FAC/OTH
S-BB-147	14-J	APPL INSTR BLDG
S-BB-148	14-K	ST COV ORG/OTH
S-BB-149	14-K	APPL INSTR BLDG
S-BB-150	14-K	ST COV ORG/OTH
S-BB-151	12-L	TOILET
S-BB-152	13-K	STORAGE SHED
S-BB-153	14-K	" " " "
S-BB-154	14-L	WATER TANK
S-BB-155	17-O	MAGAZINE
S-BB-156	17-O	" " " "
S-BB-157	17-O	" " " "
S-BB-158	18-O	" " " "
S-BB-159	18-N	" " " "
S-BB-160	18-N	" " " "
S-BB-161	14-J	GENERATOR SHED
S-BB-162	13-K	ROPE CLIMBING FACILITY
S-BB-163	13-M	" " " "
S-BB-164	13-K	SAW MILL SHED
S-BB-165	13-K	ST COV ORG/OTH
S-BB-166	13-J	" " " "
S-BB-167	13-L	TRAIN FAC/OTH
S-BB-168	15-N	CHLORINE CONTACT CHAMBER
S-BB-169	15-L	WASH RACK
S-BB-170	13-K	ST COV ORG/OTH
BB-171	13-K	" " " "
BB-172	14-R	" " " "

NUMBER	LOCATION	USE
S-BB-173	13-K	SAND/GRAVEL STR
BB-174	18-N	TRAINING BLDG
BB-175	18-N	" " " "
BB-176	18-O	" " " "
BB-177	14-L	SERVICE STATION
S-BB-178	12-J	PIER
S-BB-179	15-I	ELECT. DIST. MOCK-UP
S-BB-180	14-K	RIGGING MOCK-UP
S-BB-181	13-J	BRIDGE MOCK-UP
S-BB-182	13-J	WATER TOWER
S-BB-183	13-K	SAWMILL
S-BB-184	15-I	BUS SHELTER
S-BB-185	15-I	" " " "
S-BB-186	14-M	" " " "
BB-187	15-K	STORAGE BLDG.
BB-188	13-J	" " " "
BB-189	15-K	" " " "

LEGEND

- Buildings
- Asphalt Surfaced
- Shell Rock Surfaced
- Railroads

MAP OF
ENGINEER AND
AMPHIBIAN TROOPS AREA
COURTHOUSE BAY
CAMP LEJEUNE, NORTH CAROLINA

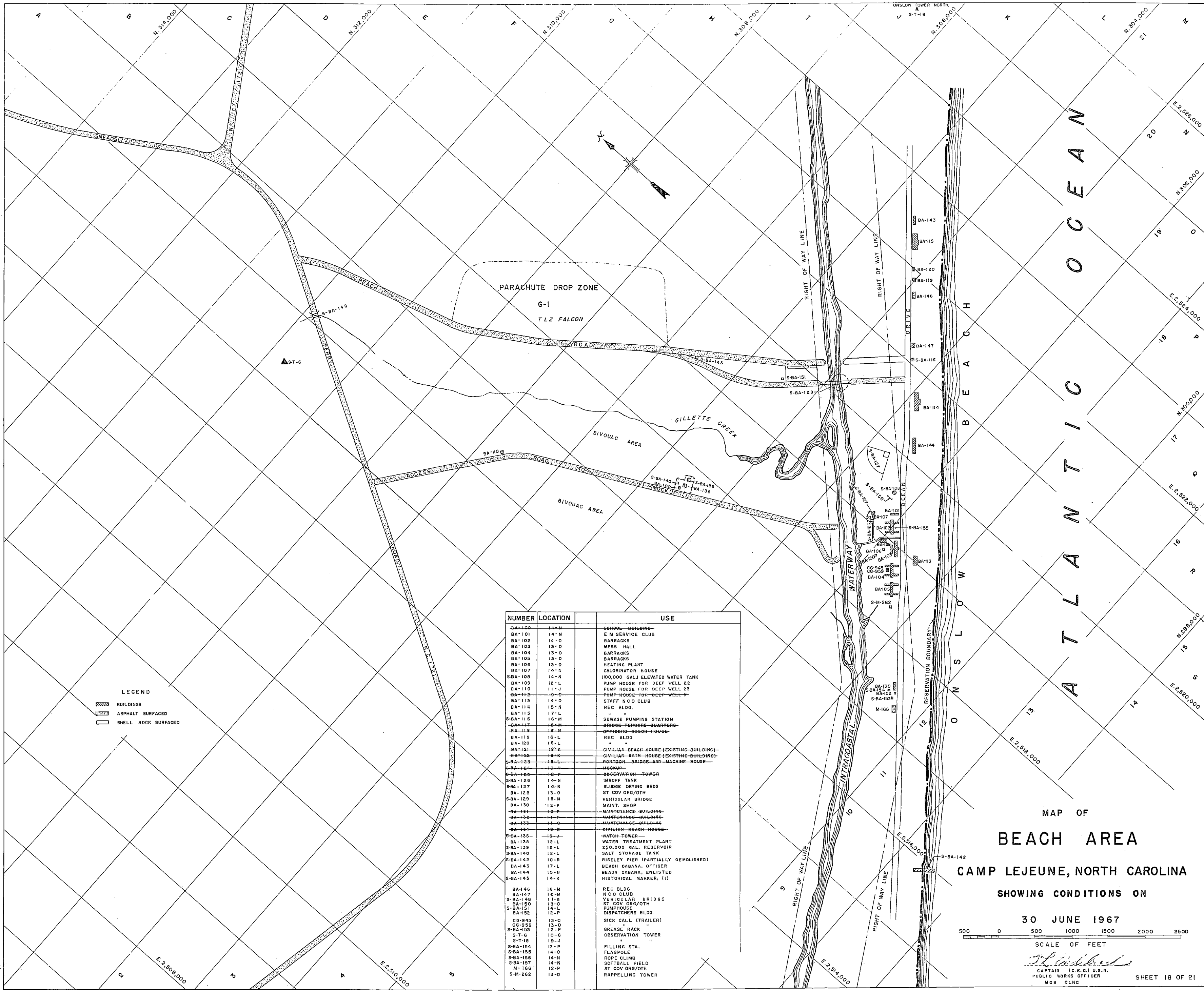
SHOWING CONDITIONS ON
30 JUNE 1967

SCALE OF FEET
500 0 500 1000 1500 2000 2500

CAPTAIN (C.E.C.) U.S.N.
PUBLIC WORKS OFFICER
MCB CLNG

SHEET 17 OF 21





LEGEND

- BUILDINGS
- ASPHALT SURFACED
- SHELL ROCK SURFACED

NUMBER	LOCATION	USE
BA-100	14-N	SCHOOL-BUILDING
BA-101	14-N	E W SERVICE CLUB
BA-102	14-O	BARRACKS
BA-103	13-O	MESS HALL
BA-104	13-O	BARRACKS
BA-105	13-O	BARRACKS
BA-106	13-O	HEATING PLANT
BA-107	14-N	CHLORINATOR HOUSE
S-BA-108	14-N	100,000 GAL ELEVATED WATER TANK
BA-109	12-L	PUMP HOUSE FOR DEEP WELL 22
BA-110	11-J	PUMP HOUSE FOR DEEP WELL 23
BA-112	0-J	PUMP HOUSE FOR DEEP WELL 24
BA-113	14-O	STAFF NCO CLUB
BA-114	15-N	REC BLDG.
BA-115	17-L	"
S-BA-116	16-M	SEWAGE PUMPING STATION
BA-117	15-M	BRIDGE-TENDERS-QUARTERS
BA-118	15-M	OFFICERS-BEACH-HOUSE
BA-119	16-L	REC BLDG
BA-120	16-L	"
BA-121	18-K	CIVILIAN-BEACH-HOUSE (EXISTING BUILDING)
BA-122	18-K	CIVILIAN-BATH-HOUSE (EXISTING BUILDING)
BA-123	18-L	IGNITION-SWITCH-AND-MACHINE-HOUSE
BA-124	13-N	MOCKUP
S-BA-125	18-P	OBSERVATION-TOWER
S-BA-126	14-N	IMHOFF TANK
S-BA-127	14-N	SLUDGE DRYING BEDS
BA-128	13-O	ST COV DRG/OTH
S-BA-129	15-M	VEHICULAR BRIDGE
BA-130	12-P	MAINT. SHOP
BA-131	13-P	MAINTENANCE-BUILDING
BA-132	13-P	MAINTENANCE-BUILDING
BA-133	11-O	MAINTENANCE-BUILDING
BA-134	18-K	CIVILIAN-BEACH-HOUSE
S-BA-135	19-J	WAFON-TOWER
BA-136	12-L	WATER TREATMENT PLANT
S-BA-137	12-L	250,000 GAL RESERVOIR
S-BA-140	12-L	SALT STORAGE TANK
S-BA-142	10-R	RISELEY PIER (PARTIALLY DEMOLISHED)
BA-143	17-L	BEACH CASANA, OFFICER
BA-144	15-N	BEACH CASANA, ENLISTED
S-BA-145	14-K	HISTORICAL MARKER, (1)
BA-146	16-M	REC BLDG
BA-147	16-M	NCO CLUB
S-BA-148	11-G	VEHICULAR BRIDGE
S-BA-150	13-O	ST COV DRG/OTH
S-BA-151	14-L	PUMPHOUSE
BA-152	12-P	DISPATCHERS BLDG.
CG-945	13-O	SICK CALL (TRAILER)
CG-959	13-O	"
S-BA-153	12-P	GREASE RACK
S-T-6	10-G	OBSERVATION TOWER
S-T-18	19-J	"
S-BA-154	12-P	FILLING STA.
S-BA-155	14-O	FLAGPOLE
S-BA-156	14-N	ROPE CLIMB
S-BA-157	14-N	SOFTBALL FIELD
M-165	12-P	ST COV DRG/OTH
S-M-262	13-O	RAPPELLING TOWER

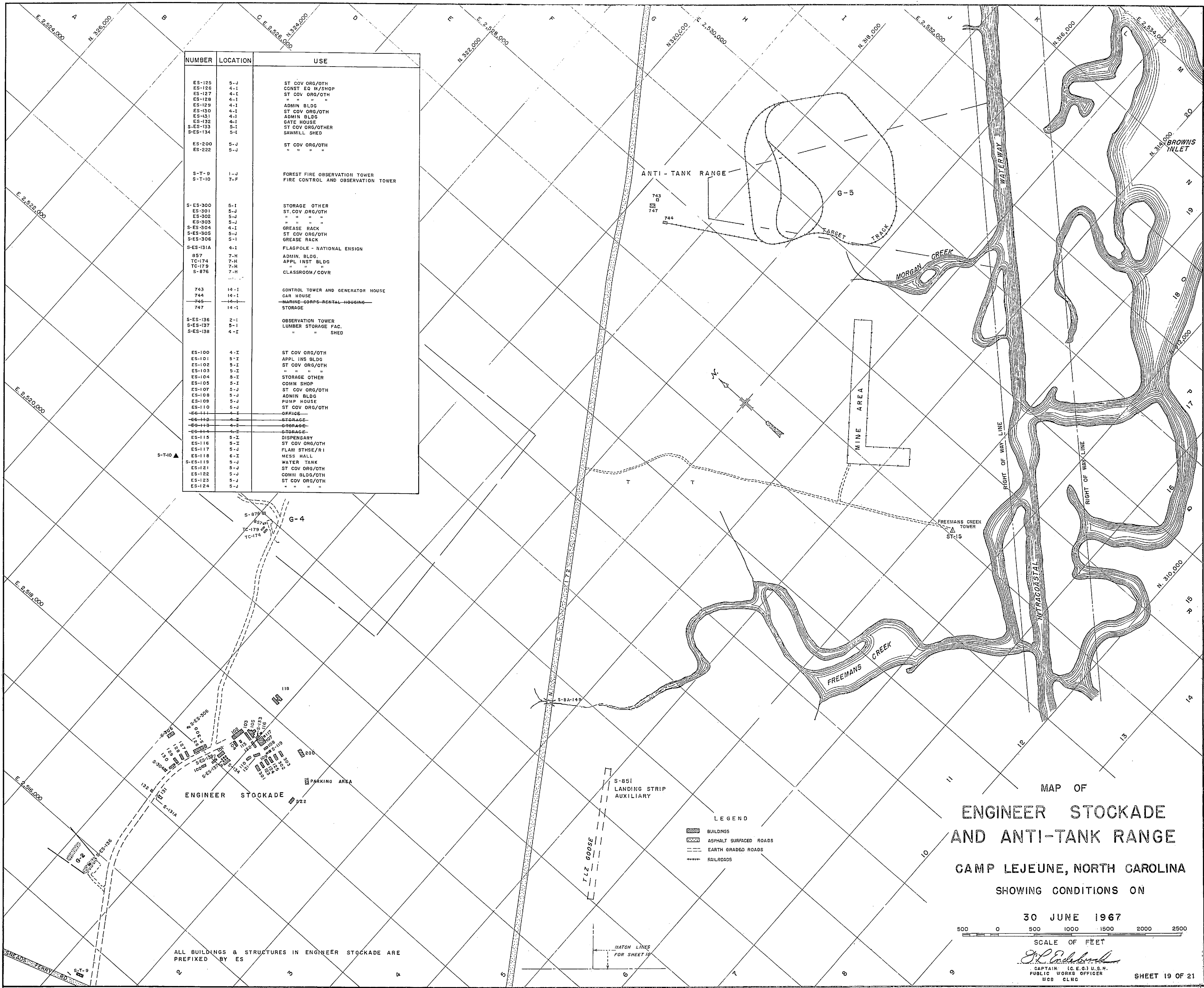
MAP OF
BEACH AREA
 CAMP LEJEUNE, NORTH CAROLINA
 SHOWING CONDITIONS ON
 30 JUNE 1967

500 0 500 1000 1500 2000 2500
 SCALE OF FEET

[Signature]
 CAPTAIN (E.C.) U.S.N.
 PUBLIC WORKS OFFICER
 MGB CLNC

SHEET 18 OF 21

NUMBER	LOCATION	USE
ES-125	5-J	ST COV ORG/OTH
ES-126	4-I	CONST EQ M/SHOP
ES-127	4-I	ST COV ORG/OTH
ES-128	4-I	" " " "
ES-129	4-I	ADMIN BLDG
ES-130	4-I	ST COV ORG/OTH
ES-131	4-I	ADMIN BLDG
ES-132	4-I	GATE HOUSE
S-ES-133	5-I	ST COV ORG/OTHER
S-ES-134	5-I	SAWMILL SHED
ES-200	5-J	ST COV ORG/OTH
ES-222	5-J	" " " "
S-T-9	1-J	FOREST FIRE OBSERVATION TOWER
S-T-10	7-F	FIRE CONTROL AND OBSERVATION TOWER
S-ES-300	5-I	STORAGE OTHER
ES-301	5-J	ST COV DRG/OTH
ES-302	5-I	" " " "
ES-303	5-J	" " " "
S-ES-304	4-I	GREASE RACK
S-ES-305	5-I	ST COV ORG/OTH
S-ES-306	5-I	GREASE RACK
S-ES-131A	4-I	FLAGPOLE - NATIONAL ENSIGN
857	7-H	ADMIN. BLDG.
TC-174	7-H	APPL INST BLDG
TC-179	7-H	" " " "
S-876	7-H	CLASSROOM/COVR
743	14-I	CONTROL TOWER AND GENERATOR HOUSE
744	14-I	CAR HOUSE
745	14-I	MARINE CORPS-RENTAL-HOUSING
747	14-I	STORAGE
S-ES-136	2-I	OBSERVATION TOWER
S-ES-137	5-I	LUMBER STORAGE FAC.
S-ES-138	4-I	" " SHED
ES-100	4-I	ST COV ORG/OTH
ES-101	5-I	APPL INS BLDG
ES-102	5-I	ST COV ORG/OTH
ES-103	5-I	" " " "
ES-104	5-I	STORAGE OTHER
ES-105	5-I	COMM SHOP
ES-107	5-J	ST COV ORG/OTH
ES-108	5-J	ADMIN BLDG
ES-109	5-J	PUMP HOUSE
ES-110	5-J	ST COV ORG/OTH
ES-111	4-I	OFFICE
ES-112	4-I	STORAGE
ES-113	4-I	STORAGE
ES-114	4-I	STORAGE
ES-115	5-I	DISPENSARY
ES-116	5-I	ST COV ORG/OTH
ES-117	5-J	FLAM STHSE/R1
ES-118	6-I	MESS HALL
S-ES-119	5-J	WATER TANK
ES-121	5-J	ST COV ORG/OTH
ES-122	5-J	COMM BLDG/OTH
ES-123	5-I	ST COV ORG/OTH
ES-124	5-J	" " " "



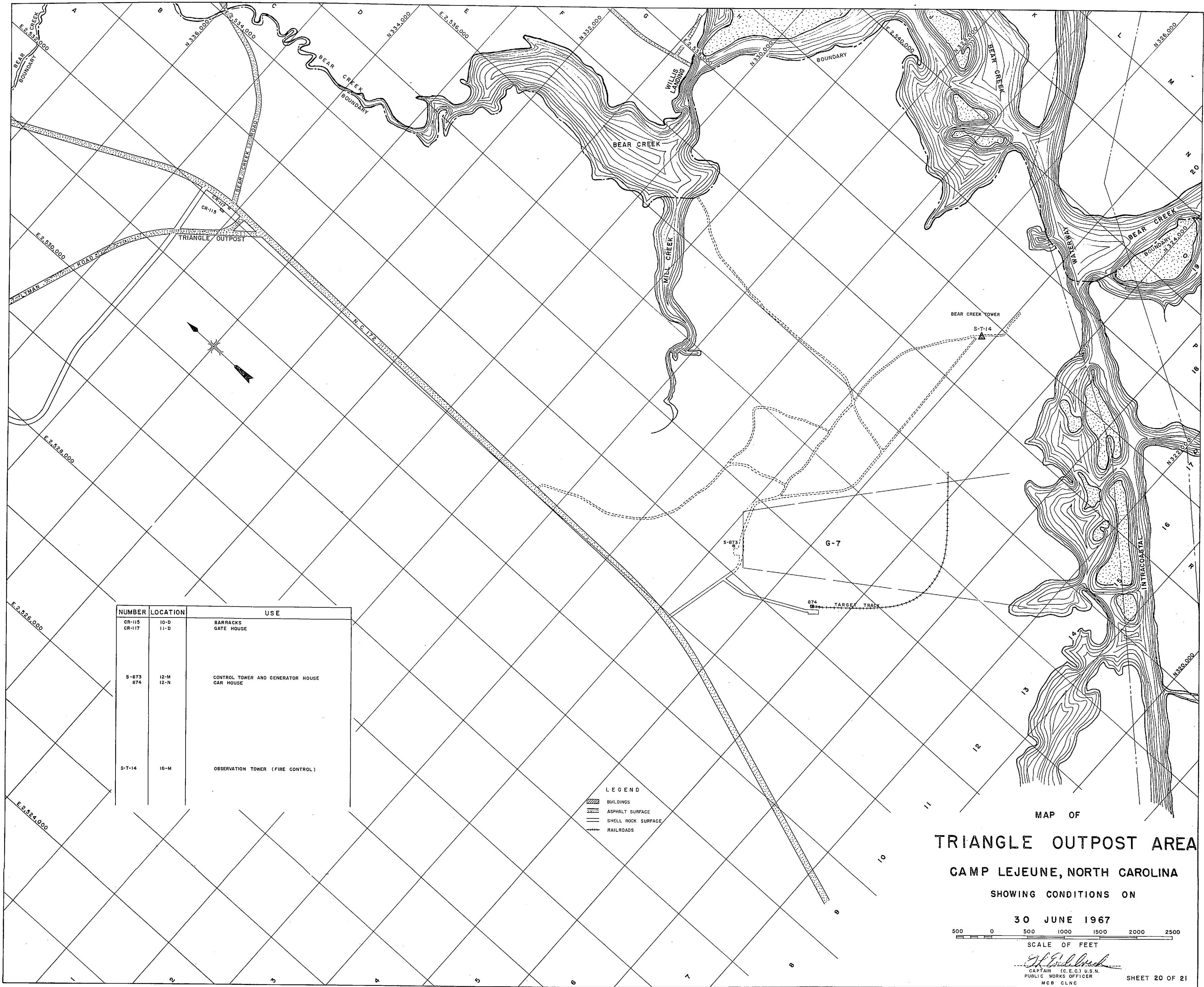
ALL BUILDINGS & STRUCTURES IN ENGINEER STOCKADE ARE PREFIXED BY ES

LEGEND
 [Symbol] BUILDINGS
 [Symbol] ASPHALT SURFACED ROADS
 [Symbol] EARTH GRADED ROADS
 [Symbol] RAILROADS

MAP OF
**ENGINEER STOCKADE
 AND ANTI-TANK RANGE**
 CAMP LEJEUNE, NORTH CAROLINA
 SHOWING CONDITIONS ON

30 JUNE 1967
 SCALE OF FEET
 0 500 1000 1500 2000 2500

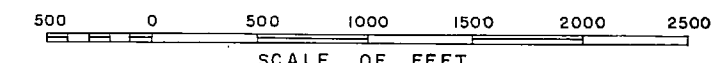
J. L. Enders
 CAPTAIN (C. E. G.) U.S.M.
 PUBLIC WORKS OFFICER
 HCB CLNC



NUMBER	LOCATION	USE
CR-115	10-D	BARRACKS
CR-117	11-D	GATE HOUSE
S-873 874	12-M 12-N	CONTROL TOWER AND GENERATOR HOUSE CAR HOUSE
S-T-14	16-M	OBSERVATION TOWER (FIRE CONTROL)

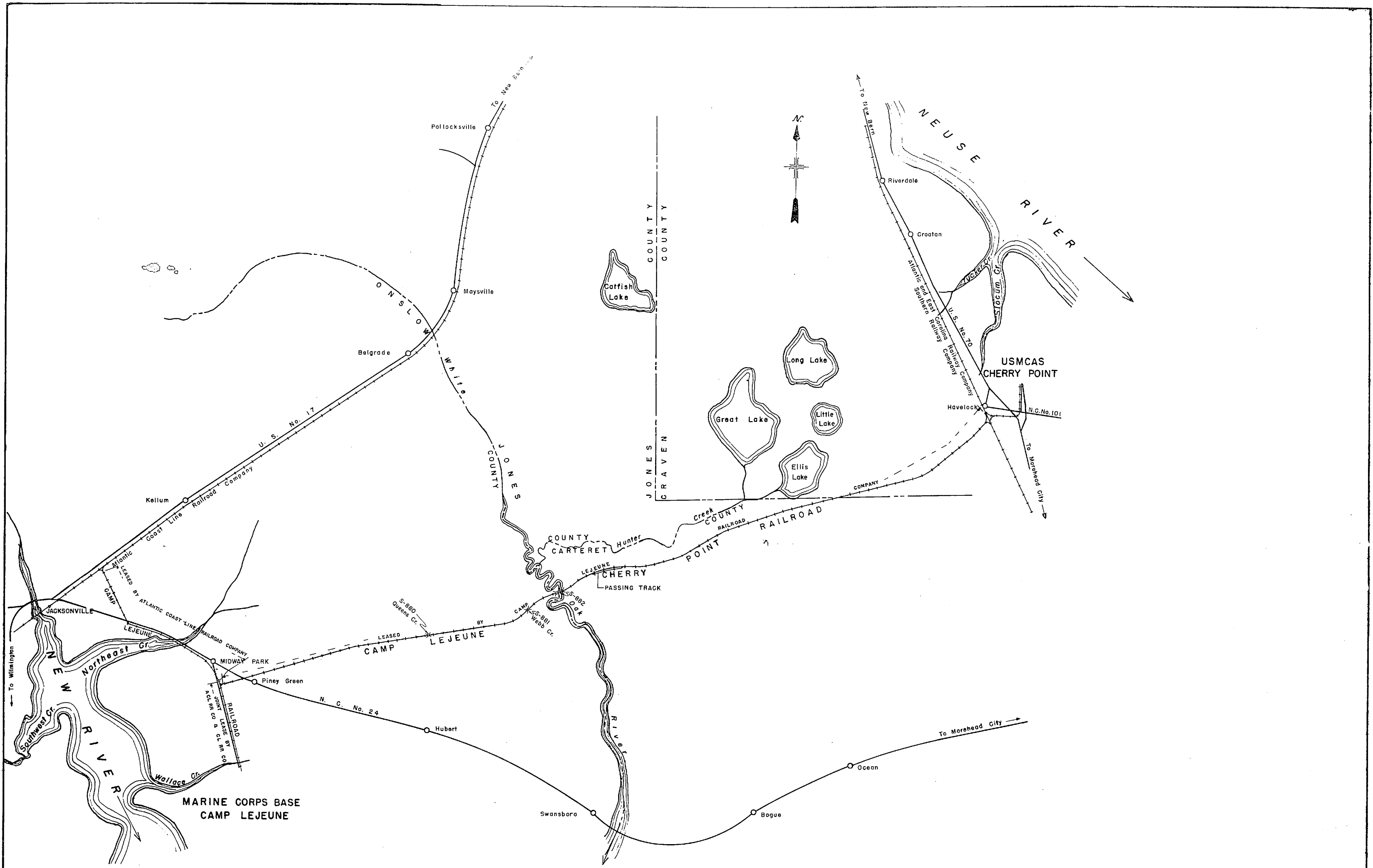
- LEGEND
- BUILDINGS
 - ASPHALT SURFACE
 - SHELL ROCK SURFACE
 - RAILROADS

MAP OF
TRIANGLE OUTPOST AREA
 CAMP LEJEUNE, NORTH CAROLINA
 SHOWING CONDITIONS ON
30 JUNE 1967



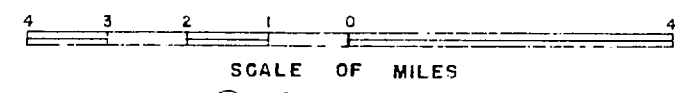
H. P. ...
 CAPTAIN (C.E.C.) U.S.N.
 PUBLIC WORKS OFFICER
 MCB CLNC

SHEET 20 OF 21



MAP OF
**CAMP LEJEUNE-CHERRY POINT
 RAILROAD SYSTEM**

SHOWING CONDITIONS ON
 30 JUNE 1967



J. H. Embury
 CAPTAIN (CEC) USN
 PUBLIC WORKS OFFICER
 MCB CLMC

