




MATCH LINE

LEGEND

- EXISTING STRUCTURE
 - PROPOSED OR FUTURE STRUCTURE
 - EXISTING WATER MAIN
 - EXISTING RAW WATER MAIN
 - PROPOSED OR FUTURE WATER MAIN
 - PROPOSED OR FUTURE RAW WATER MAIN
- SYMBOLS
- FIRE HYDRANT
 - VALVE
 - APR RELEASE VALVE

Note: Future Utilities Designated Thus (F)



APPROVED FOR SHORE STATION DEVELOPMENT BOARD	DATE
APPROVED FOR BUREAU OF YARDS AND DOCKS	DATE
APPROVED FOR SPONSOR BUREAU OR OFFICE	DATE
APPROVED FOR LOCAL DEVELOPMENT BOARD	DATE

REVISION DATE	APPD	DESCRIPTION	BY
P.W. DRAWING NO.		DEPARTMENT OF THE NAVY BUREAU OF YARDS & DOCKS	
DES		MARINE BARRACKS, CAMP LEJEUNE, N.C.	
DRWN		MASTER SHORE STATION DEVELOPMENT PLAN	
TR		PART IV - SECTION	
CHK		AREA DEVELOPMENT PLAN	
SUPV		MIDWAY PARK AREA "A"	
		UTILITIES	
		WATER DISTRIBUTION	
IN CHARGE	DATE	SUBMITTED	SCALE GRAPHIC
APPROVED	DATE	STATION DEVELOPMENT BOARD	SHEET NO.
COMMANDING GENERAL			OF 100

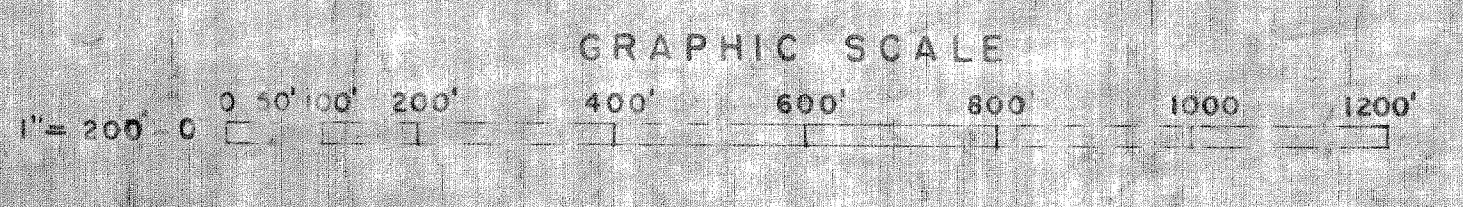
CYED



MATCH LINE

LEGEND

- EXISTING STRUCTURE
 - PROPOSED OR FUTURE STRUCTURE
 - EXISTING WATER MAIN
 - EXISTING RAW WATER MAIN
 - PROPOSED OR FUTURE WATER MAIN
 - PROPOSED OR FUTURE RAW WATER MAIN
- SYMBOLS
- FIRE HYDRANT
 - VALVE
 - AIR RELEASE VALVE
- Note: Future Utilities Designated Thus (F)



APPROVED FOR SHORE STATION DEVELOPMENT BOARD	DATE
APPROVED FOR BUREAU OF YARDS AND DOCKS	DATE
APPROVED FOR SPONSOR BUREAU OR OFFICE	DATE
APPROVED FOR LOCAL DEVELOPMENT BOARD	DATE

REVISION DATE	APPD	DESCRIPTION	BY
	P.W. DRAWING NO.	DEPARTMENT OF THE NAVY BUREAU OF YARDS & DOCKS MARINE BARRACKS, CAMP LEJEUNE, N.C.	
	DES	MASTER SHORE STATION DEVELOPMENT PLAN	
	DRWN	PART IV - SECTION	
	TR	AREA DEVELOPMENT PLAN	
	CHK	MIDWAY PARK AREA "A"	
	SUPV.	UTILITIES	
	TN CHARGE	WATER DISTRIBUTION	
APPROVED	DATE	SUBMITTED	SCALE GRAPHIC
COMMANDING GENERAL	STATION DEVELOPMENT BOARD	SHEET	OF
		Y&D NO.	





LEGEND

- EXISTING STRUCTURE
- PROPOSED OR FUTURE STRUCTURE
- EXISTING WATER MAIN
- PROPOSED OR FUTURE WATER MAIN
- EXISTING RAW WATER MAIN
- PROPOSED OR FUTURE RAW WATER MAIN

SYMBOLS

- FIRE HYDRANT
- VALVE
- AIR RELEASE VALVE

Note: Future Utilities Designated Thus (F)

GRAPHIC SCALE



APPROVED FOR SHORE STATION DEVELOPMENT BOARD	REVISION	DATE	APPRO	DESCRIPTION
APPROVED FOR BUREAU OF YARDS AND DOCKS	P.W. DRAWING NO.			DEPARTMENT OF THE NAVY BUREAU OF YARDS & DOCKS MARINE BARRACKS, CAMP LEJEUNE, N.C.
APPROVED FOR SPONSOR BUREAU OR OFFICE	DES			MASTER SHORE STATION DEVELOPMENT PLAN
APPROVED FOR LOCAL DEVELOPMENT BOARD	DRWN			PART IV - SECTION
	TR			AREA DEVELOPMENT PLAN
	CHK			PARADISE POINT AREA "B"
	SUPY			UTILITIES
				WATER DISTRIBUTION
	IN CHARGE			
DATE	APPROVED	DATE	SUBMITTED	DATE
	COMMANDING GENERAL		STATION DEVELOPMENT BOARD	

APPROVED FOR SHORE STATION DEVELOPMENT BOARD	REVISION	DATE	APPRO	DESCRIPTION
APPROVED FOR BUREAU OF YARDS AND DOCKS	P.W. DRAWING NO.			DEPARTMENT OF THE NAVY BUREAU OF YARDS & DOCKS MARINE BARRACKS, CAMP LEJEUNE, N.C.
APPROVED FOR SPONSOR BUREAU OR OFFICE	DES			MASTER SHORE STATION DEVELOPMENT PLAN
APPROVED FOR LOCAL DEVELOPMENT BOARD	DRWN			PART IV - SECTION
	TR			AREA DEVELOPMENT PLAN
	CHK			PARADISE POINT AREA "B"
	SUPY			UTILITIES
				WATER DISTRIBUTION
	IN CHARGE			
DATE	APPROVED	DATE	SUBMITTED	DATE
	COMMANDING GENERAL		STATION DEVELOPMENT BOARD	






LEGEND

- EXISTING STRUCTURE
- PROPOSED OR FUTURE STRUCTURE
- EXISTING WATER MAIN
- EXISTING RAW WATER MAIN
- PROPOSED OR FUTURE WATER MAIN
- PROPOSED OR FUTURE RAW WATER MAIN


SYMBOLS

- FIRE HYDRANT
- VALVE
- AIR RELEASE VALVE

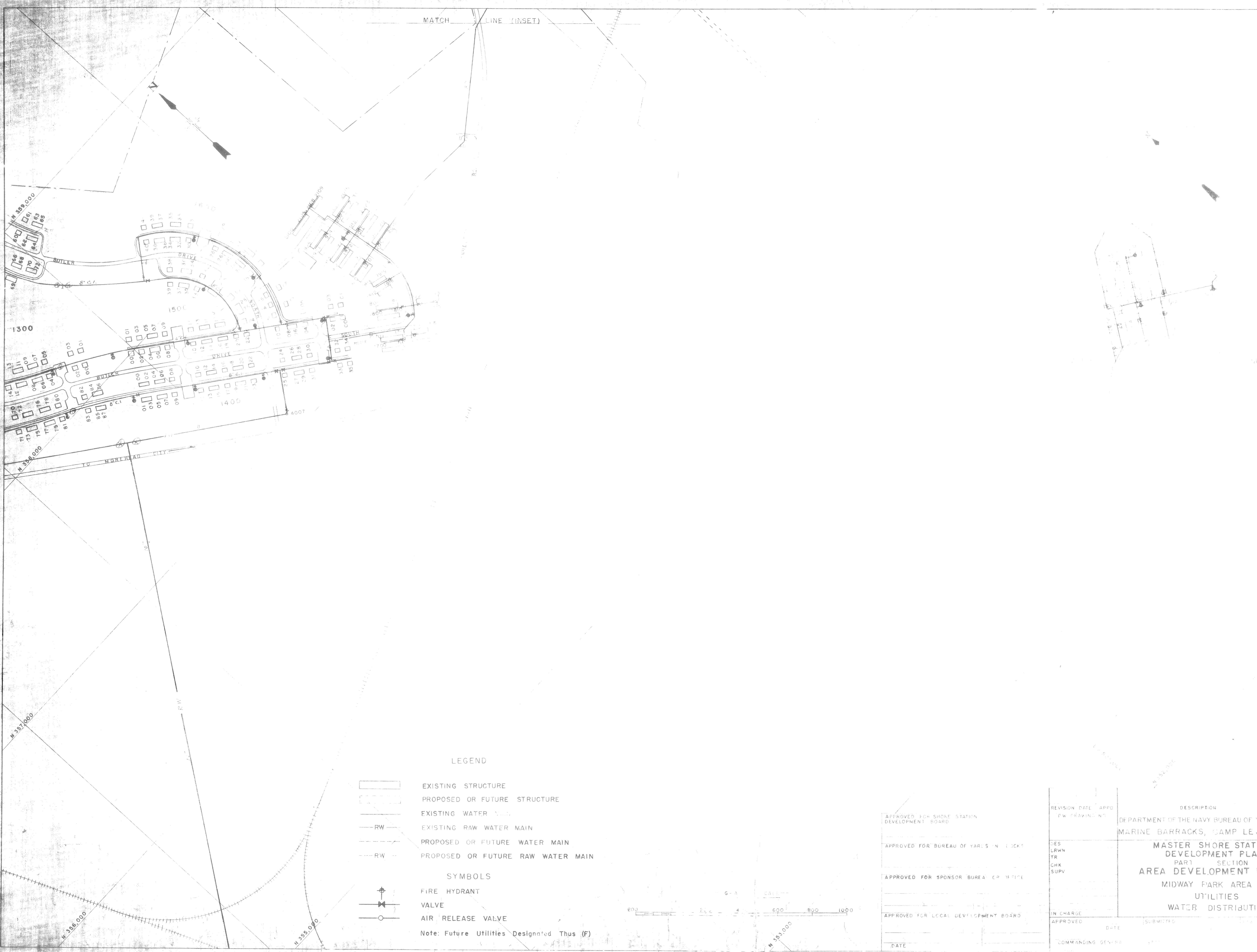
Note: Future Utilities Designated Thus (F)



APPROVED FOR LOCAL DEVELOPMENT BOARD	DESIGNER	DEPARTMENT OF THE NAVY BUREAU OF YARDS, BUILDINGS AND MARINE BARRACKS, CAMP LEJEUNE, N.C.
APPROVED FOR BUREAU OF YARDS AND DOCKS	DRW	MASTER SHORE STATION DEVELOPMENT PLAN PART IV SECTION AREA DEVELOPMENT PLAN PARADISE POINT AREA 'A' UTILITIES
APPROVED FOR SPONSOR BUREAU OR OFFICE	TR	
APPROVED FOR LOCAL DEVELOPMENT BOARD	CHK	IN CHARGE
DATE	SUPV	
DATE	APPROVED	DATE
DATE	COMMANDING GENERAL	DATE
DATE	STATION DEVELOPMENT BOARD	DATE



MATCH LINE (INSET)




LEGEND

- EXISTING STRUCTURE
- PROPOSED OR FUTURE STRUCTURE
- EXISTING WATER MAIN
- EXISTING RAW WATER MAIN
- PROPOSED OR FUTURE WATER MAIN
- PROPOSED OR FUTURE RAW WATER MAIN

SYMBOLS

- FIRE HYDRANT
- VALVE
- AIR RELEASE VALVE

Note: Future Utilities Designated Thus (F)



APPROVED FOR SHORE STATION DEVELOPMENT BOARD

APPROVED FOR BUREAU OF YARDS & DOCK

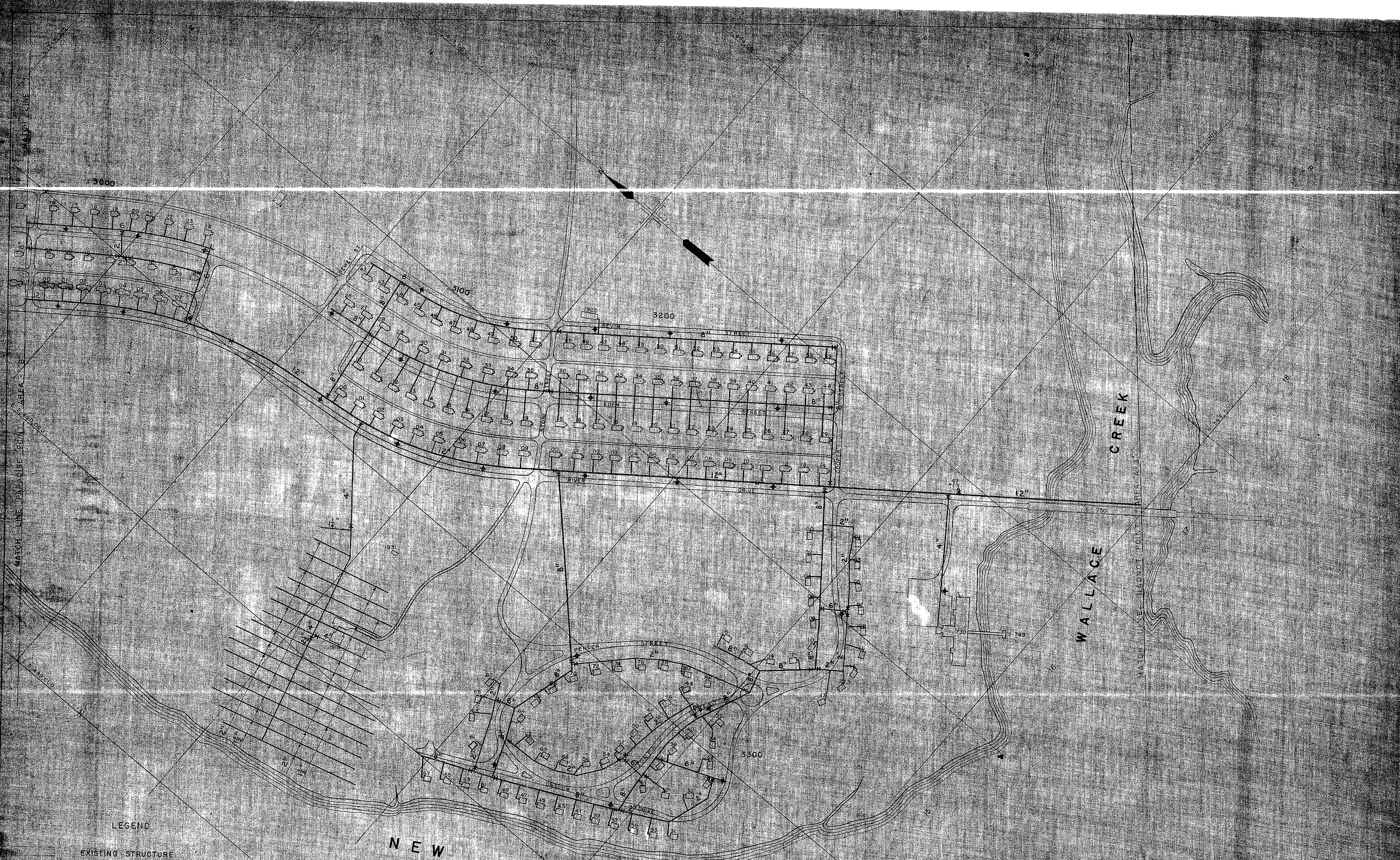
APPROVED FOR SPONSOR BUREAU OF YARDS & DOCK

APPROVED FOR LOCAL DEVELOPMENT BOARD

DATE

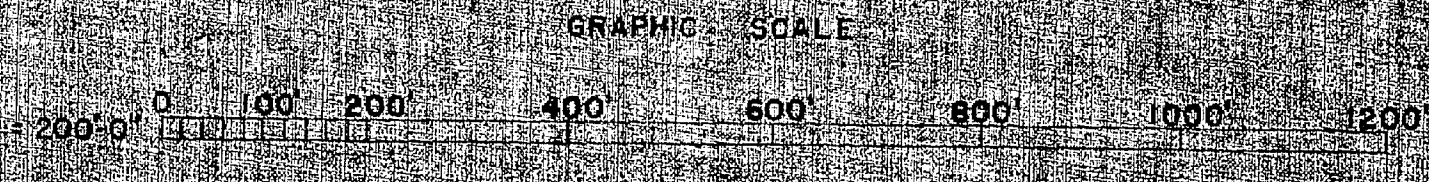
REVISION DATE	APPD	DESCRIPTION
DES		DEPARTMENT OF THE NAVY BUREAU OF YARDS & DOCK MARINE BARRACKS, CAMP LE JEUNE, M.D. MASTER SHORE STATION DEVELOPMENT PLAN PART 1 SECTION AREA DEVELOPMENT PLAN MIDWAY PARK AREA "B" UTILITIES WATER DISTRIBUTION
LRWN		
TR		
CHK SUPV		
IN CHARGE		
APPROVED	DATE	SUBMITTED






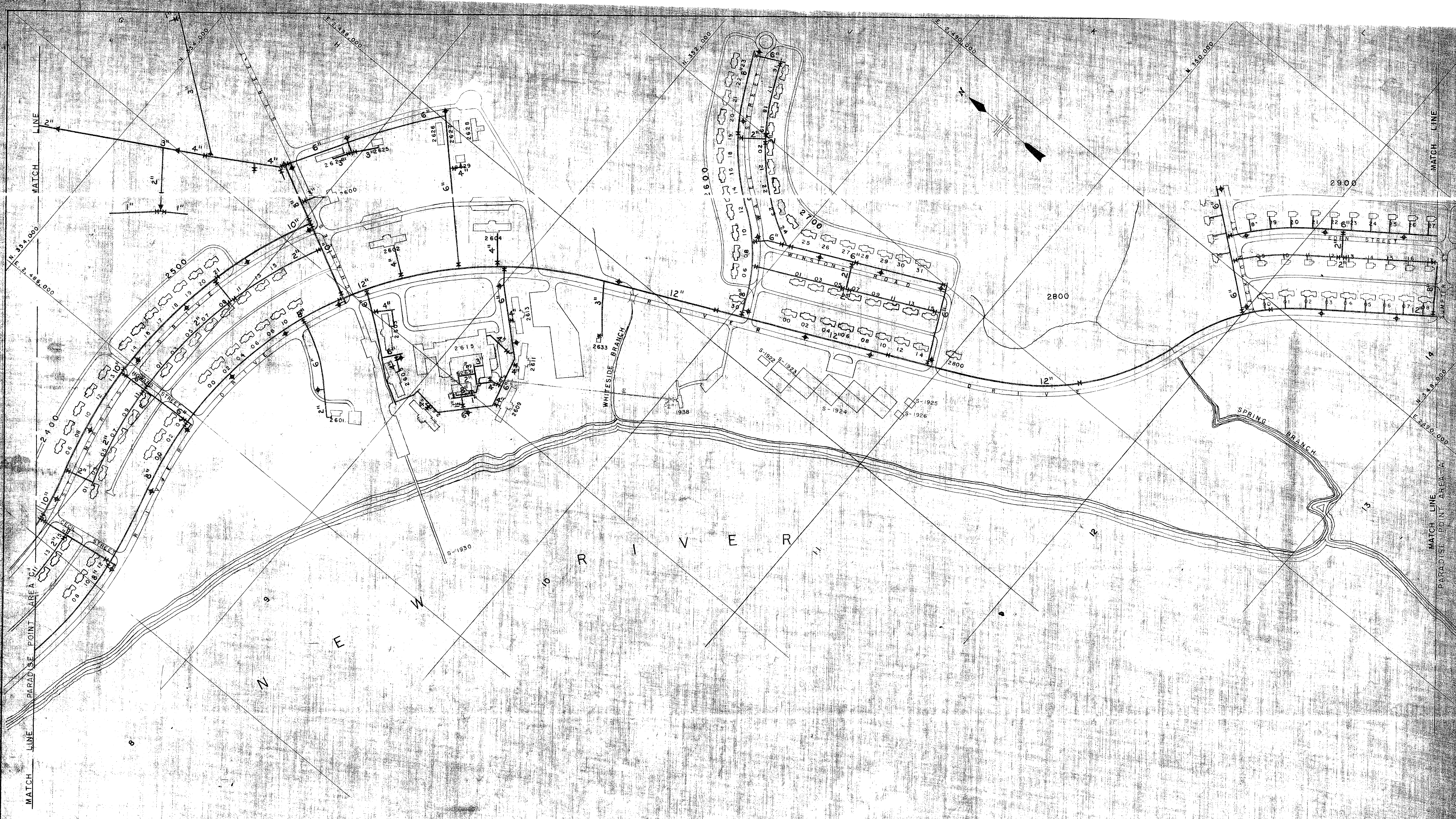
LEGEND

- EXISTING STRUCTURE
 - - - PROPOSED OR FUTURE STRUCTURE
 - EXISTING WATER MAIN
 - - - PROPOSED OR FUTURE WATER MAIN
 - RW - EXISTING RAW WATER MAIN
 - - RW - PROPOSED OR FUTURE RAW WATER MAIN
- SYMBOLS
- FIRE HYDRANT
 - ⊕ VALVE
 - AIR RELEASE VALVE
- Note: Future Utilities Designated Thus (F)



APPROVED FOR SHORE STATION DEVELOPMENT BOARD	REVISION DATE	APPC	DESCRIPTION
APPROVED FOR BUREAU OF YARDS AND DOCKS	R/W DRAWING NO.		DEPARTMENT OF THE NAVY BUREAU OF YARDS AND DOCKS MARINE BARRACKS, CAMP LEJEUNE
APPROVED FOR SPONSOR BUREAU OR OFFICE	DES		MASTER SHORE STATION DEVELOPMENT PLAN
	TR		PART IV - SECTION
	CHK		AREA DEVELOPMENT PLAN
	BY		PARADISE POINT AREA A
			UTILITIES
			WATER DISTRIBUTION
APPROVED FOR LOCAL DEVELOPMENT BOARD	IN CHARGE		
DATE	APPROVED	DATE	SUBMITTED
	COMMANDING GENERAL		DATE
			SCALE
			SHEET
			OF
			STATION DEVELOPMENT BOARD
			YARD NO.





LEGEND

- EXISTING STRUCTURE
 - PROPOSED OR FUTURE STRUCTURE
 - EXISTING WATER MAIN
 - EXISTING RAW WATER MAIN
 - PROPOSED OR FUTURE WATER MAIN
 - PROPOSED OR FUTURE RAW WATER MAIN
- SYMBOLS**
- FIRE HYDRANT
 - VALVE
 - AIR RELEASE VALVE
- Note: Future Utilities Designated Thus (F)

GRAPHIC SCALE



APPROVED FOR SHORE STATION DEVELOPMENT BOARD	DATE
APPROVED FOR BUREAU OF YARDS AND DOCKS	DATE
APPROVED FOR SPONSOR BUREAU OR OFFICE	DATE
APPROVED FOR LOCAL DEVELOPMENT BOARD	DATE

REVISION	DATE	APPR.	DESCRIPTION	BY


P.W. DRAWING NO.	DEPARTMENT OF THE NAVY BUREAU OF YARDS & DOCKS				
DES	MARINE BARRACKS, CAMP LEJEUNE, N.C.				
DRWN	MASTER SHORE STATION DEVELOPMENT PLAN				
TR	PART IV - SECTION				
CHK	AREA DEVELOPMENT PLAN				
SUPV	PARADISE POINT AREA 'B'				
	UTILITIES				
	WATER DISTRIBUTION				
IN CHARGE					
APPROVED	DATE	SUBMITTED	DATE	SCALE	GRAPHIC
COMMANDING GENERAL		STATION DEVELOPMENT BOARD		SHEET	OF
				Y & D NO.	

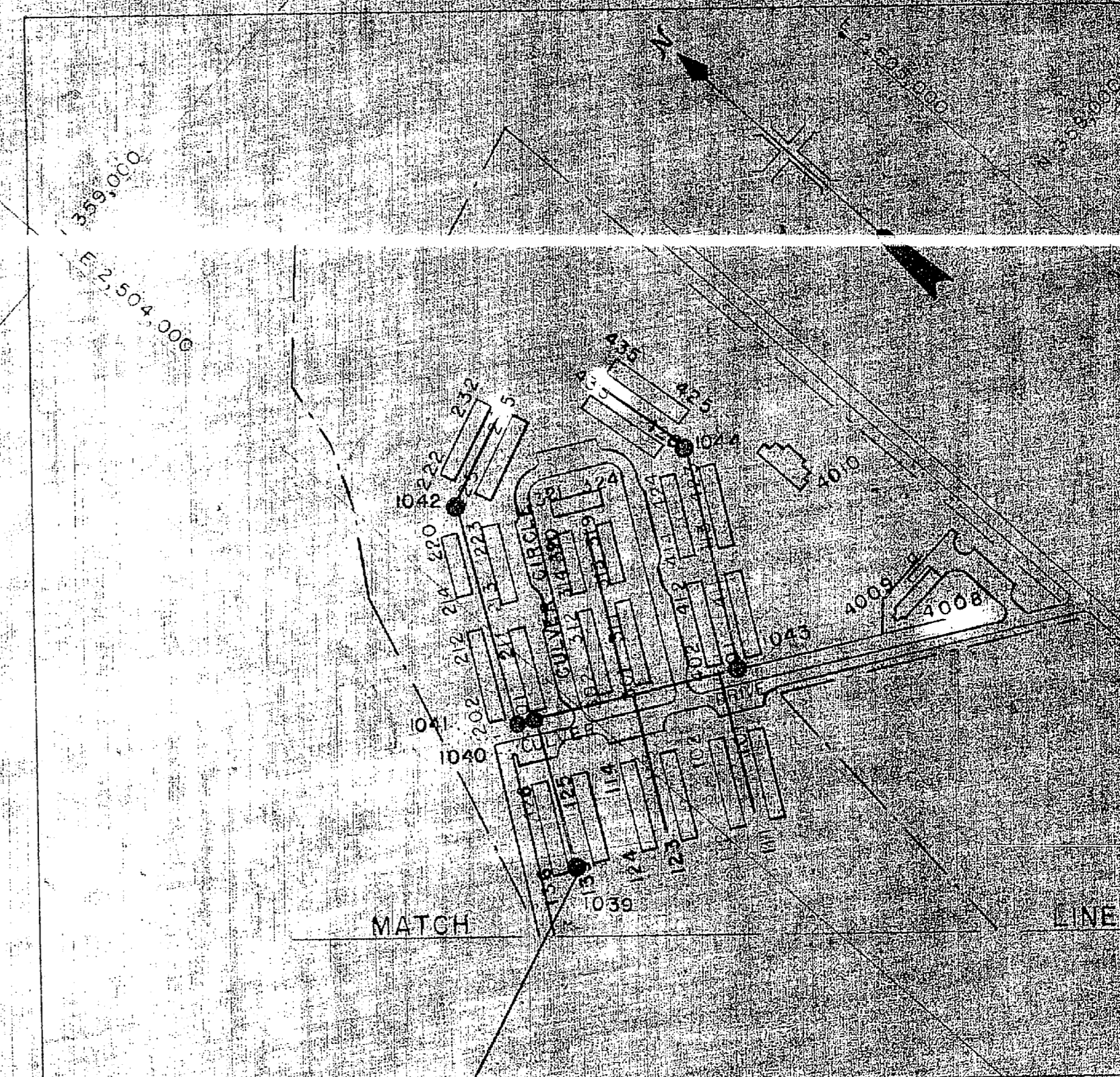
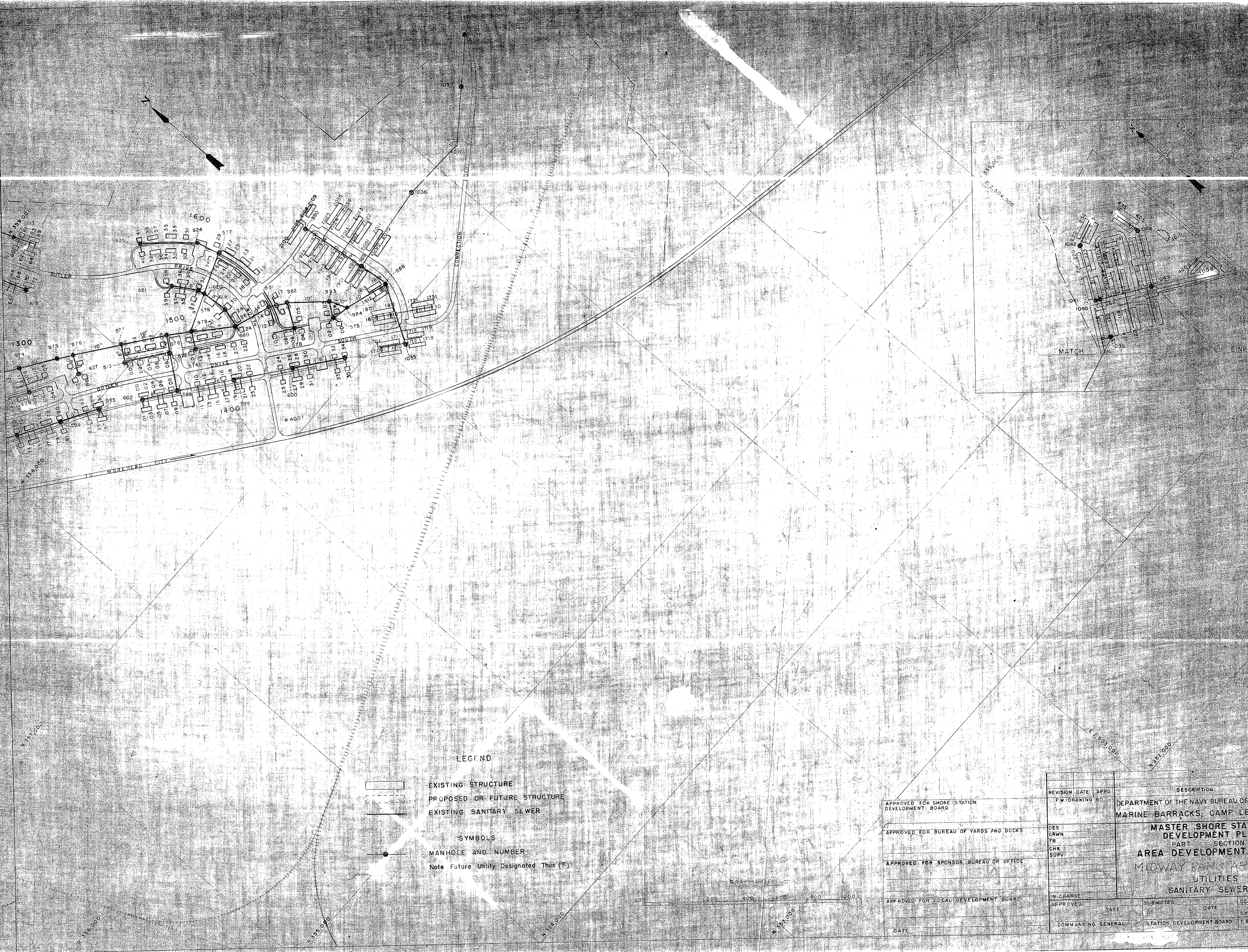


LEGEND





- EXISTING STRUCTURE
- PROPOSED OR FUTURE STRUCTURE
- EXISTING WATER MAIN
- EXISTING RAW WATER MAIN
- PROPOSED OR FUTURE WATER MAIN
- PROPOSED OR FUTURE RAW WATER MAIN
- SYMBOLS
- EXPLANATION

U.S. ARMY CORPS OF ENGINEERS
 MARINE BARRACKS, CAMP LEJEUNE, N.C.
 MASTER SHORE STATION
 DEVELOPMENT PLAN
 AREA DEVELOPMENT PLAN
 WATER DISTRIBUTION





LEGEND

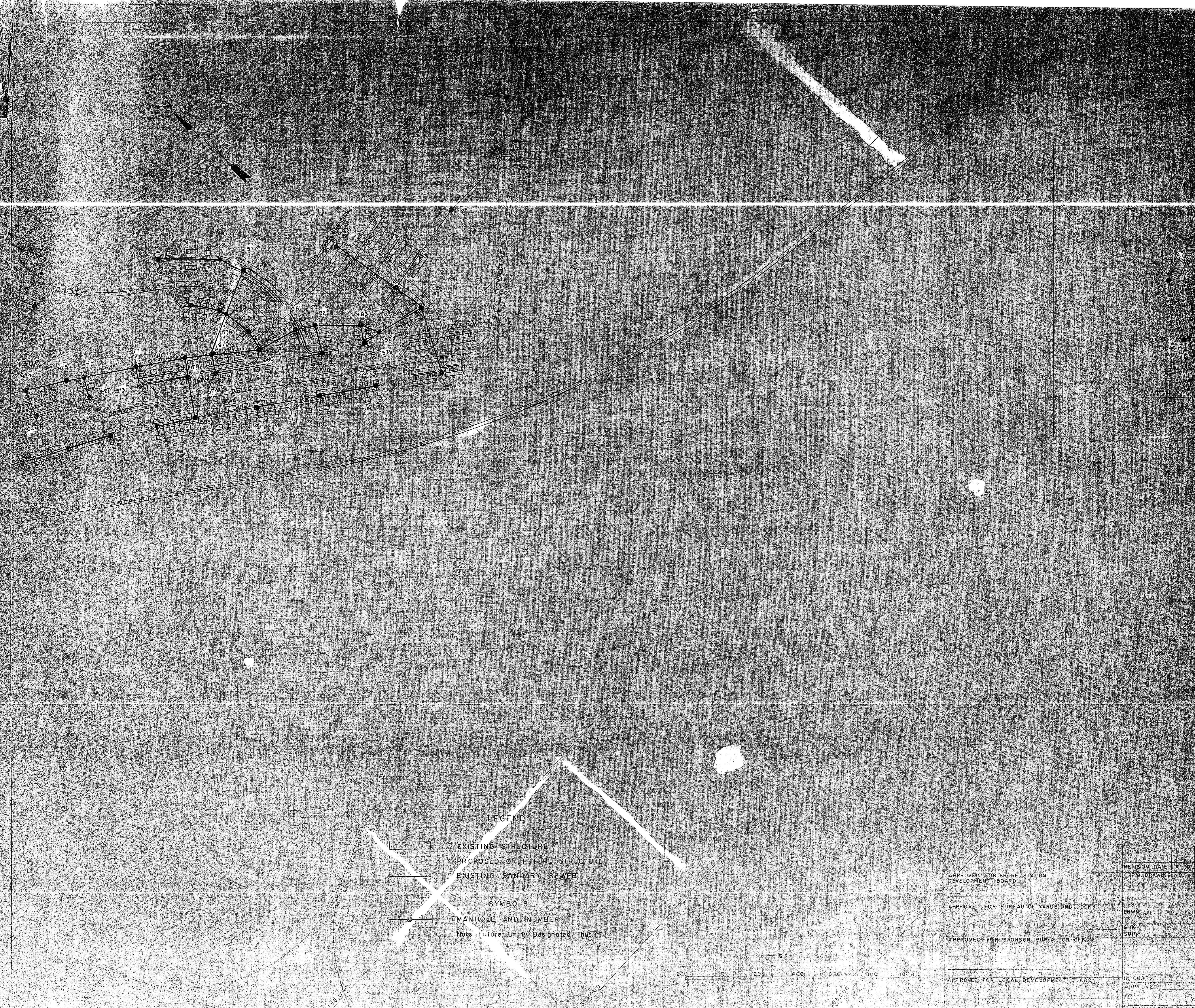
-  EXISTING STRUCTURE
-  PROPOSED OR FUTURE STRUCTURE
-  EXISTING SANITARY SEWER
-
- SYMBOLS**
-  MANHOLE AND NUMBER
- Note Future Utility Designated Thus (F)







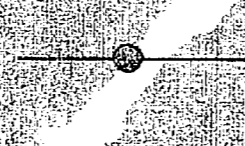
APPROVED FOR SHORE STATION DEVELOPMENT BOARD	REVISION DATE	APPROVED
APPROVED FOR BUREAU OF YARDS AND DOCKS	P.W. DRAWING NO.	
APPROVED FOR SPONSOR BUREAU OR OFFICE	DES	
	DRWN	
	TR	
	CHK	
	SUPV	
APPROVED FOR LOCAL DEVELOPMENT BOARD	IN CHARGE	
DATE	APPROVED	DATE
	COMMANDING GENERAL	STATION DEVELOPMENT BOARD

DESCRIPTION		BY
DEPARTMENT OF THE NAVY BUREAU OF YARDS & DOCKS		
MARINE BARRACKS, CAMP LE JEUNE, N.C.		
MASTER SHORE STATION DEVELOPMENT PLAN		
PART	SECTION	
AREA DEVELOPMENT PLAN		
MIDWAY PARK		
UTILITIES		
SANITARY SEWERAGE		
SCALE	GRAPHIC	
SHEETS	OF	
Y & D NO.		





LEGEND

-  EXISTING STRUCTURE
 -  PROPOSED OR FUTURE STRUCTURE
 -  EXISTING SANITARY SEWER
 -  PROPOSED OR FUTURE SANITARY SEWER
 -  MANHOLE AND NUMBER
- Note: Future Utility Designated Thus (F)

APPROVED FOR SHORE STATION DEVELOPMENT BOARD

APPROVED FOR BUREAU OF YARDS AND DOCKS


APPROVED FOR SPONSOR BUREAU OR OFFICE


APPROVED FOR LOCAL DEVELOPMENT BOARD

DATE

REVISION DATE	APRS
IPW DRAWING NO.	
DES.	
DRWN	
TR	
CHK	
SUPV	
IN CHARGE	
APPROVED	
DATE	
COMMANDING GENERAL	

DEPARTMENT OF THE NAVY
MARINE CORPS
AREA







LEGEND

- EXISTING STRUCTURE
 - PROPOSED OR FUTURE STRUCTURE
 - EXISTING SANITARY SEWER

 - SYMBOLS**
 - MANHOLE AND NUMBER
- Note: Utility Designated Thus (F)

APPROVED FOR SHORE STATION
FILE NUMBER 10000

APPROVED FOR BUREAU OF YARDS AND DOCKS

APPROVED FOR SPONSOR BUREAU OR OFFICE

APPROVED FOR LOCAL DEVELOPMENT BOARD

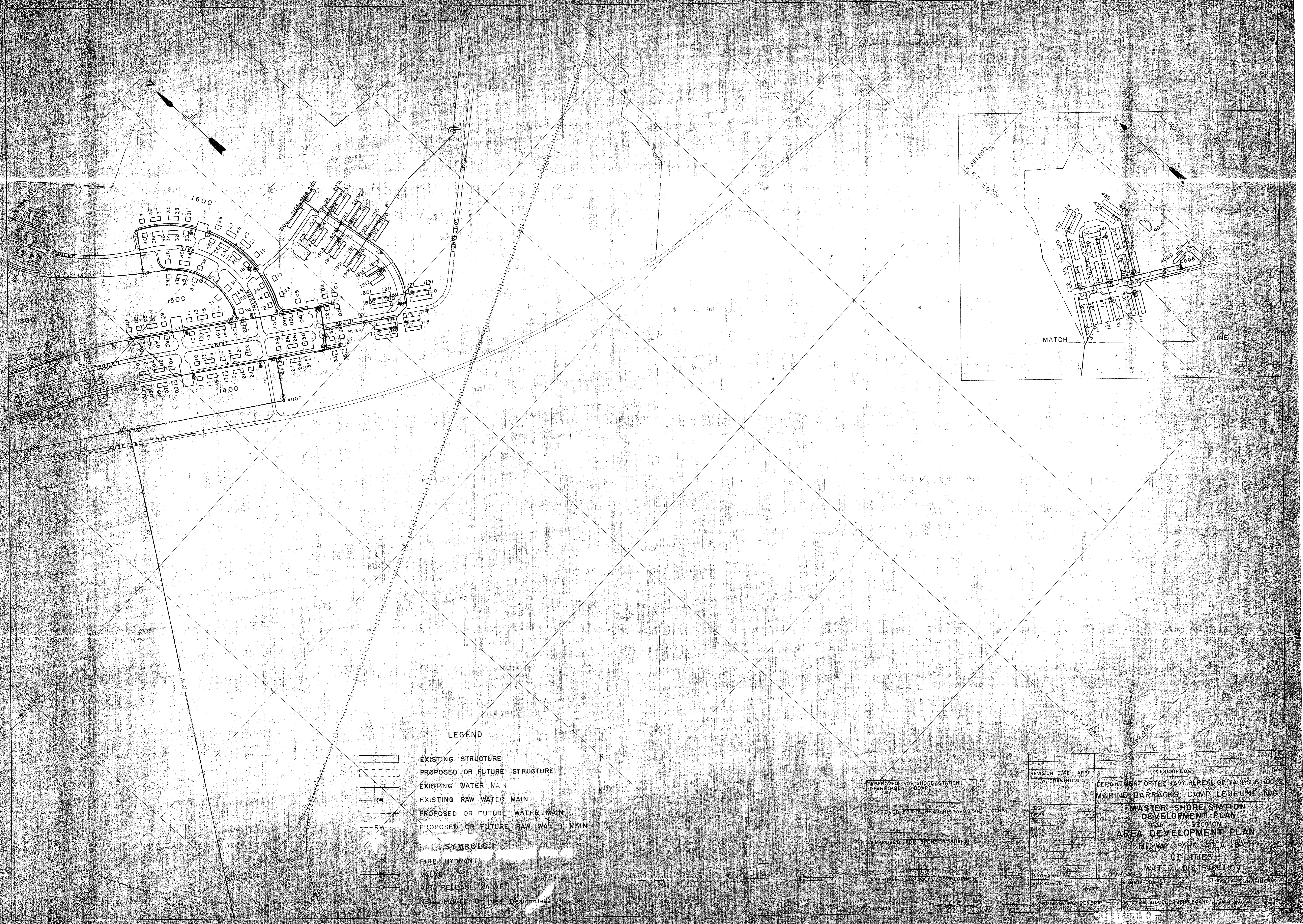
REVISION	DATE	APPD	DESCRIPTION

DEPARTMENT OF THE NAVY BUREAU OF YARDS & DOCKS
MARINE BARRACKS, CAMP LEJEUNE, N.C.

**MASTER SHORE STATION
DEVELOPMENT PLAN**
PART SECTION
AREA DEVELOPMENT PLAN

UTILITIES
SANITARY SEWERAGE





LEGEND

- [Solid line] EXISTING STRUCTURE
 - [Dashed line] PROPOSED OR FUTURE STRUCTURE
 - [Solid line] EXISTING WATER MAIN
 - [Line with 'RW'] EXISTING RAW WATER MAIN
 - [Dashed line] PROPOSED OR FUTURE WATER MAIN
 - [Line with 'RW'] PROPOSED OR FUTURE RAW WATER MAIN
 - [Circle with cross] SYMBOLS
 - [Circle with cross] FIRE HYDRANT
 - [Circle with cross] VALVE
 - [Circle with cross] AIR RELEASE VALVE
- Note: Future Utilities Designated Thus (F)


APPROVED FOR SHORE STATION DEVELOPMENT BOARD

APPROVED FOR BUREAU OF YARDS AND DOCKS

APPROVED FOR SPONSOR BUREAU OF YARDS AND DOCKS

APPROVED FOR LOCAL DEVELOPMENT BOARD

REVISION	DATE	APPROVED	DESCRIPTION	BY
1			DEPARTMENT OF THE NAVY BUREAU OF YARDS & DOCKS MARINE BARRACKS, CAMP LEJEUNE, N.C.	
MASTER SHORE STATION DEVELOPMENT PLAN PART SECTION AREA DEVELOPMENT PLAN MIDWAY PARK AREA "B" UTILITIES WATER DISTRIBUTION				
DESIGN				
DRAWN				
CHK				
SUPV				
IN CHARGE				
APPROVED				
DATE				
DESIGNING GENERAL			STATION DEVELOPMENT BOARD	Y & D NO.
DATE				





LEGEND


- EXISTING STRUCTURE
- PROPOSED OR FUTURE STRUCTURE
- EXISTING WATER
- EXISTING LOW WATER MAIN
- PROPOSED OR FUTURE WATER MAIN
- PROPOSED OR FUTURE RAW WATER MAIN
- FIRE HYDRANT
- VALVE
- AIR RELEASE VALVE

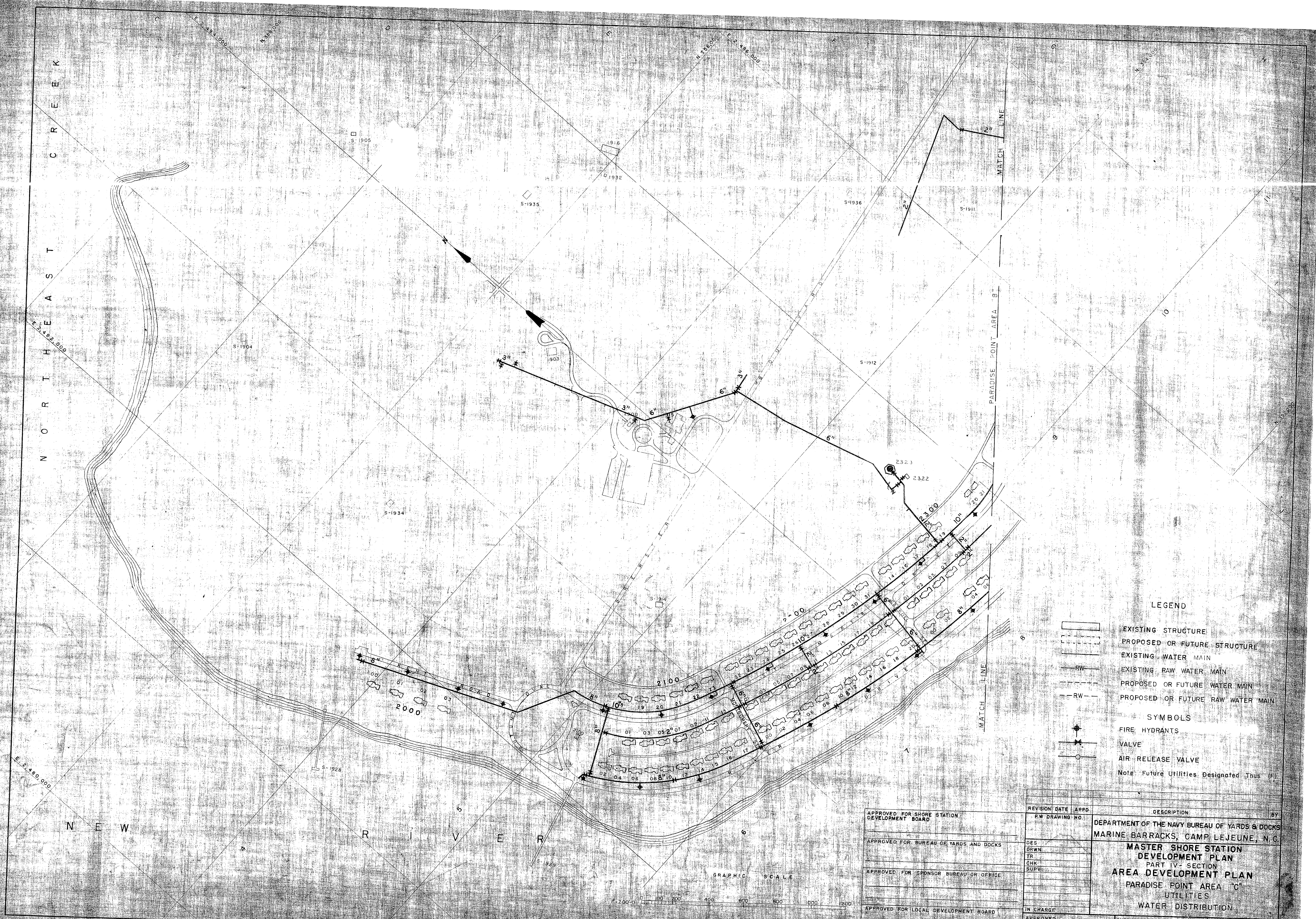
Note: Future Utilities Designated Thus (S)



APPROVED FOR SHORE STATION DEVELOPMENT BOARD	APPROVED FOR BUREAU OF YARDS AND DOCKS	APPROVED FOR SPONSOR BUREAU OR OFFICE	APPROVED FOR LOCAL DEVELOPMENT BOARD
--	--	---------------------------------------	--------------------------------------

REVISION DATE	APPD.	DESCRIPTION	BY
P.W. DRAWING NO.		DEPARTMENT OF THE NAVY BUREAU OF YARDS & DOCKS MARINE BARRACKS, CAMP LEJEUNE, N.C.	
DES.		MASTER SHORE STATION DEVELOPMENT PLAN	
TR.		PART IV - SECTION	
CHK.		AREA DEVELOPMENT PLAN	
SUPV.		MIDWAY PARK AREA "A"	
		UTILITIES	
		WATER DISTRIBUTION	
IN CHARGE	DATE	SUBMITTED	DATE
SCALE	GRAPHIC	SHEET	OF





- LEGEND**
- EXISTING STRUCTURE
 - PROPOSED OR FUTURE STRUCTURE
 - EXISTING WATER MAIN
 - EXISTING RAW WATER MAIN
 - PROPOSED OR FUTURE WATER MAIN
 - PROPOSED OR FUTURE RAW WATER MAIN
- SYMBOLS**
- FIRE HYDRANTS
 - VALVE
 - AIR RELEASE VALVE
- Note: Future Utilities Designated Thus (F)

APPROVED FOR SHORE STATION DEVELOPMENT BOARD	REVISION DATE	APPD.	DESCRIPTION	BY
APPROVED FOR BUREAU OF YARDS AND DOCKS	DEPARTMENT OF THE NAVY BUREAU OF YARDS & DOCKS MARINE BARRACKS, CAMP LEJEUNE, N. C.			
APPROVED FOR SPONSOR BUREAU OR OFFICE	MASTER SHORE STATION DEVELOPMENT PLAN PART IV - SECTION AREA DEVELOPMENT PLAN PARADISE POINT AREA 'C' UTILITIES WATER DISTRIBUTION			
APPROVED FOR LOCAL DEVELOPMENT BOARD	IN CHARGE			
DATE	APPROVED	DATE	SUBMITTED	DATE
	COMMANDING GENERAL		STATION DEVELOPMENT BOARD	Y&D NO.

DES		
DRWN		
TR		
CHK		
SUPV		
SCALE	GRAPHIC	
SHEET	OF	

