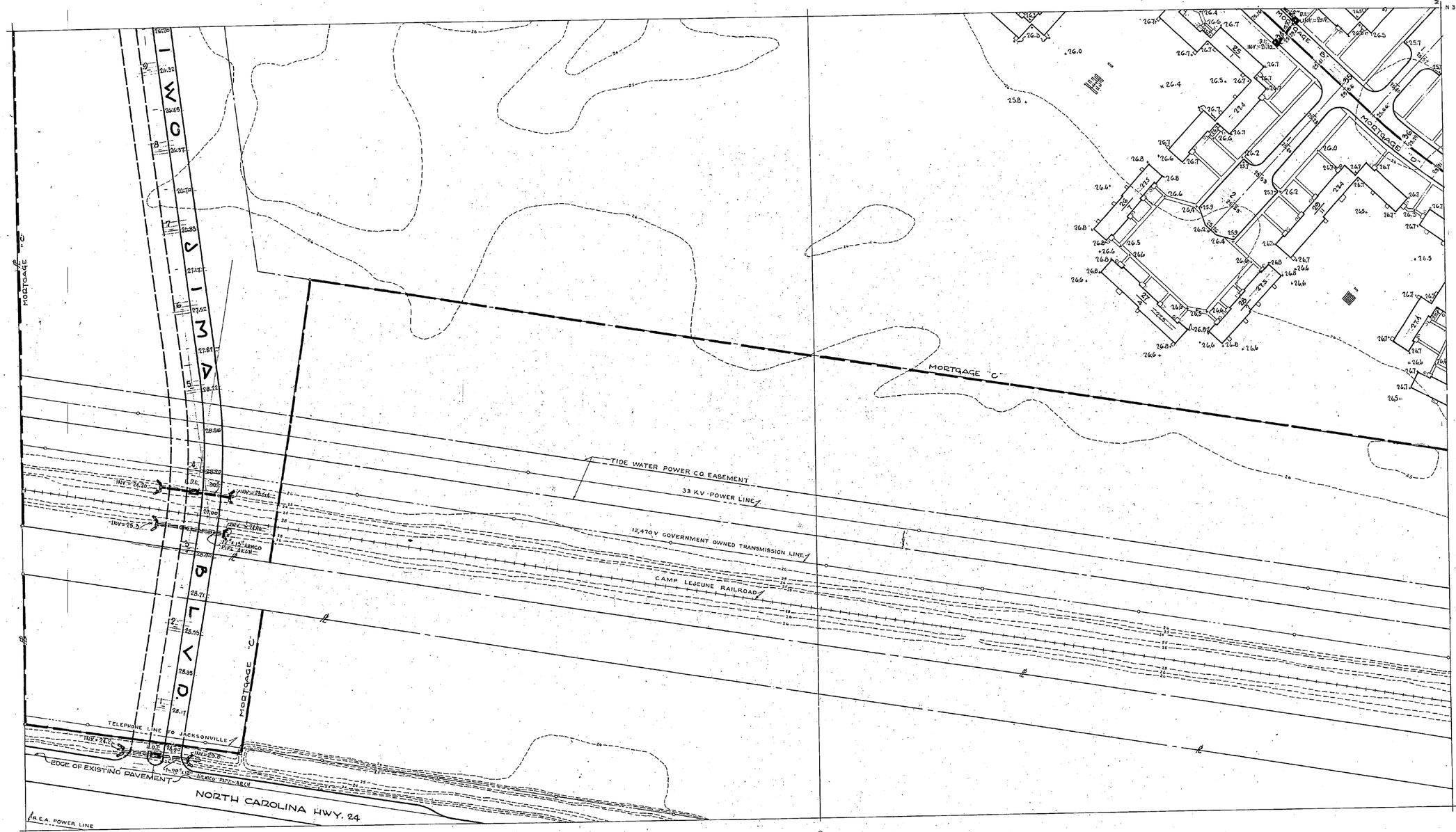

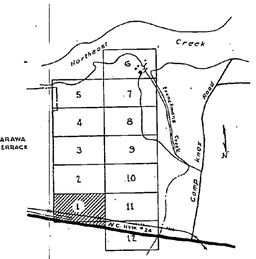

KEY MAP

SCALE 1" = 50'-0"

GENERAL NOTES:

FOR TYPICAL ROAD CROSS SECTIONS, SEE "GENERAL DETAILS", DWG. L55.
DASHED CONTOURS INDICATE EXISTING GRADES; SPOT FIGURES INDICATE PROPOSED GRADES.
THE CONTRACTOR SHALL VERIFY EXISTING GRADES & ADJUST PROPOSED GRADES ACCORDINGLY WHERE GROUND ELEVATIONS VARY FROM TOPO PLOT, OR WHERE OTHER GROUND CONDITIONS NECESSITATE.

LEGEND:

STORM SEWER CONCRETE
ARMCO PIPE ARCH
REINFORCED CONCRETE BOX CULVERT — D.I. J.B. L.D.I. HEADWALL

SYMBOLS:

L.D.I. LAWN DROP INLET
J.B. JUNCTION BOX
D.I. DROP INLET

1

GRADING & DRAINAGE

ARCH'TS. JOB NO.	DEPARTMENT OF THE NAVY BUREAU OF YARDS AND DOCKS EDWARDS & McKIMMON - LEIF VALAND, ARCH'TS. EUGENE R. MARTINI, LANDSCAPE ARCHITECT & PLANNING CONSULTANT
ARCH'TS. D'W'G. NO. CL-12	RALEIGH NORTH CAROLINA
DRAWN BY H.D. R.E.B. R.W.	TITLE V111 HOUSING PROJECT MARINE BARRACKS, CAMP LEJEUNE, N.C.
CHECKED BY A.D.K. O.D.D.	TARAWA TERRACE II
DATE	APPROVED: Stephen Payne R.O. in C.C. for DISTRICT PUBLIC WORKS OFFICER — DATE 4 Aug. 1952
APPROVED FOR DATE	SCALE — SPEC.
APPROVED FOR DATE	SHEET OF — NO. — Y & D DRAWING NO. 613614

DPW#42632

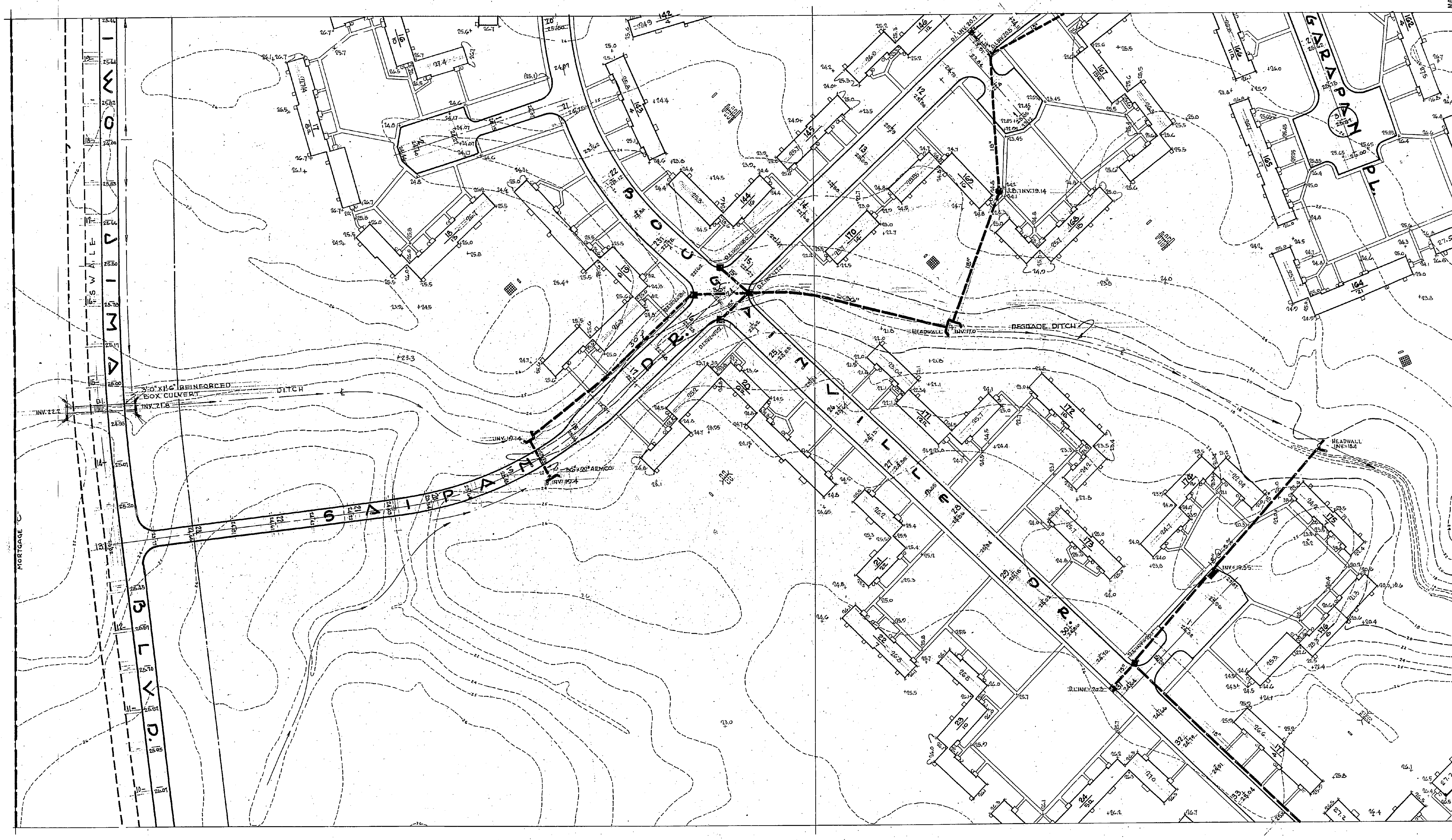

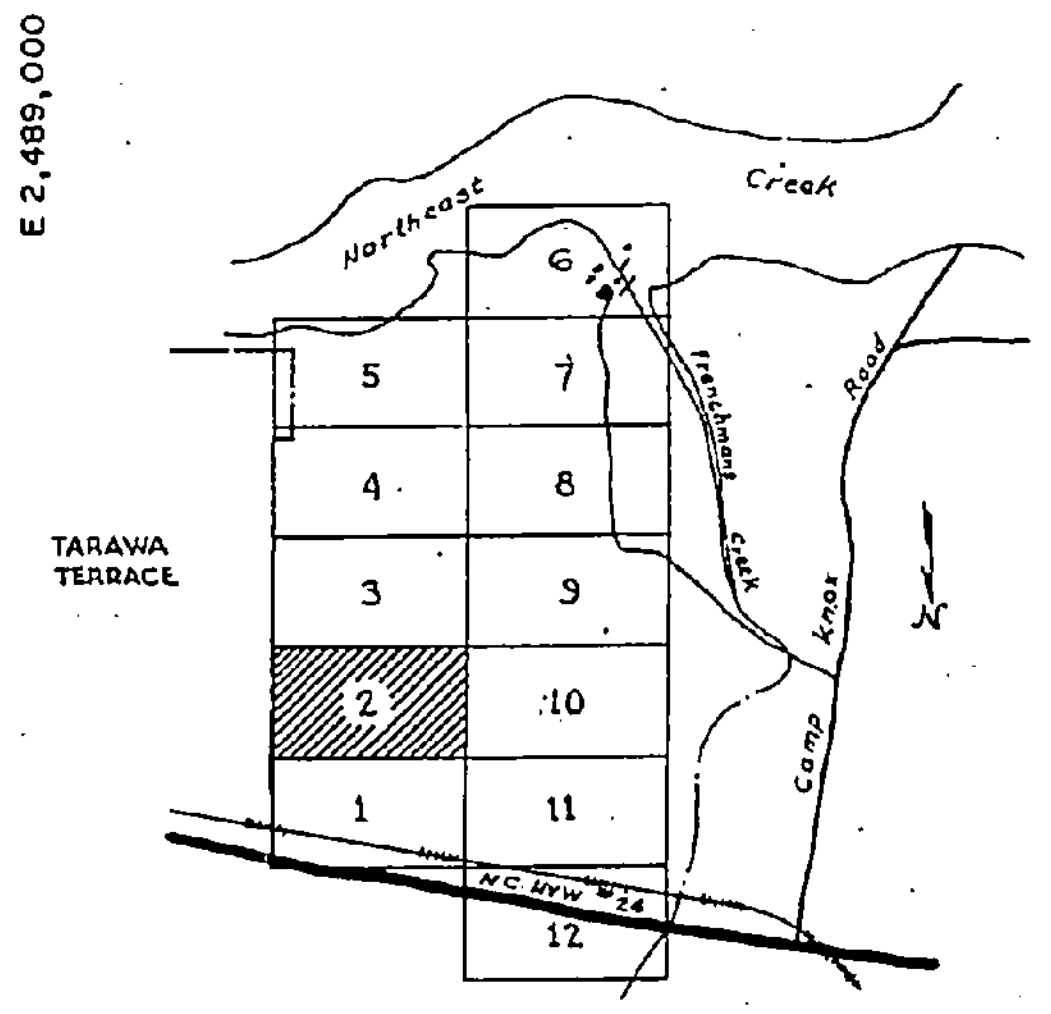

KEY MAP

SCALE 1" = 50'-0"

GENERAL NOTES:

FOR TYPICAL ROAD CROSS SECTIONS, SEE "GENERAL DETAILS", DWG. L55.

DASHED CONTOURS INDICATE EXISTING GRADES; SPOT FIGURES INDICATE PROPOSED GRADES.

THE CONTRACTOR SHALL VERIFY EXISTING GRADES & ADJUST PROPOSED GRADES ACCORDINGLY WHERE GROUND ELEVATIONS VARY FROM TOPO PLOT, OR WHERE OTHER GROUND CONDITIONS NECESSITATE.

REVISION	DATE		BY

2

GRADING & DRAINAGE

ARCH'TS. JOB NO.

ARCH'TS. D'W'G. NO. CL-13

DRAWN BY H.O. R.E.B. R.W.

CHECKED BY A.D.K. G.R.D.

DATE

DEPARTMENT OF THE NAVY BUREAU OF YARDS AND DOCKS
EDWARDS & McKIMMON - LEIF VALAND, ARCH'TS.
EUGENE R. MARTINI, LANDSCAPE ARCHITECT & PLANNING CONSULTANT
RALEIGH NORTH CAROLINA

TITLE V111 HOUSING PROJECT
MARINE BARRACKS, CAMP LEJEUNE, N.C.

TARAWA TERRACE II

APPROVED: Stephen Payne DATE 4 Aug. 1952
R.O. in C.C. for DISTRICT PUBLIC WORKS OFFICER

APPROVED FOR
DATE
APPROVED FOR
DATE

SCALE | SPEC.
SHEET OF | NO.
Y & D DRAWING NO. 613615

DPW#42633

Grading & Drainage

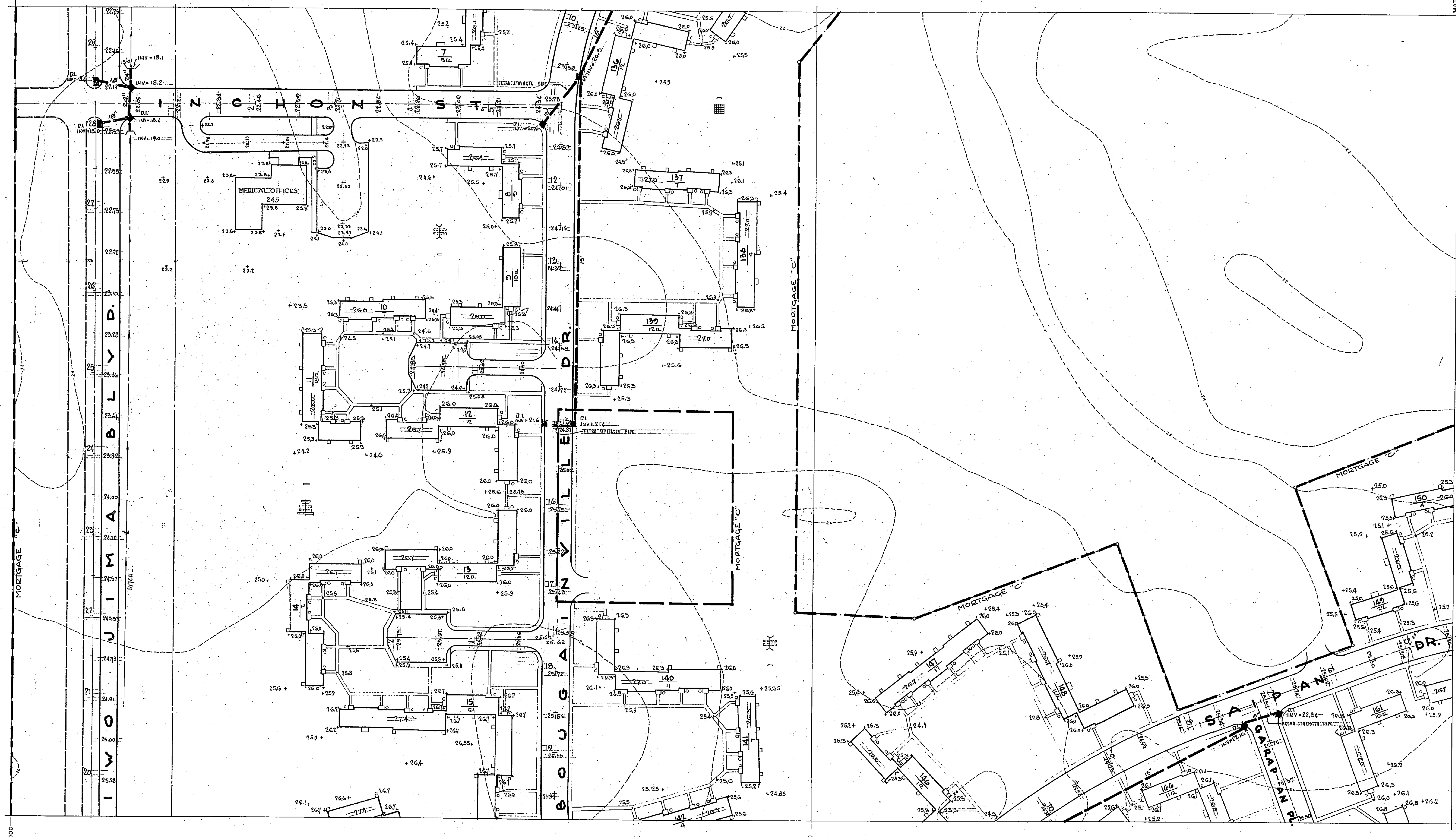

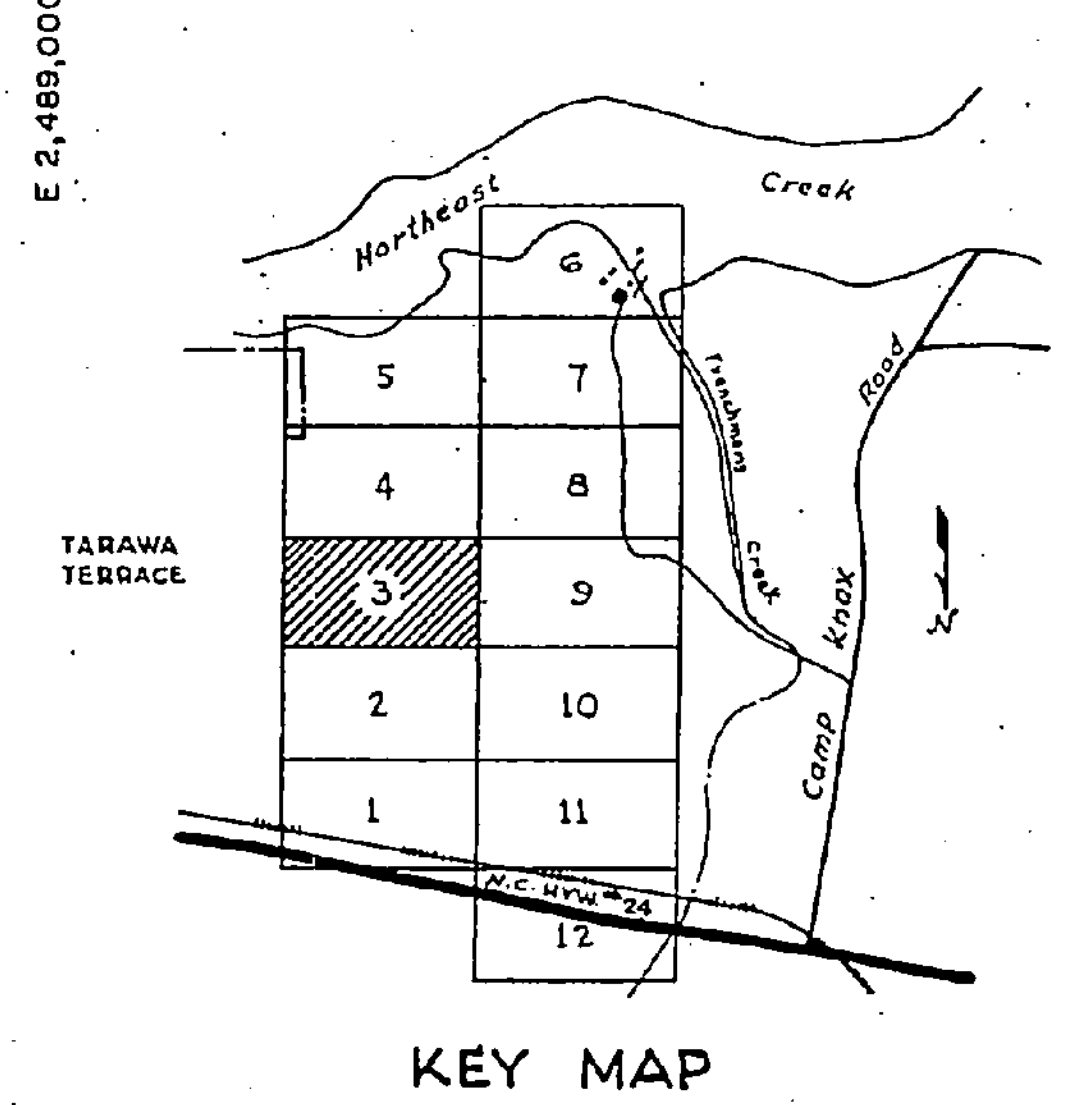

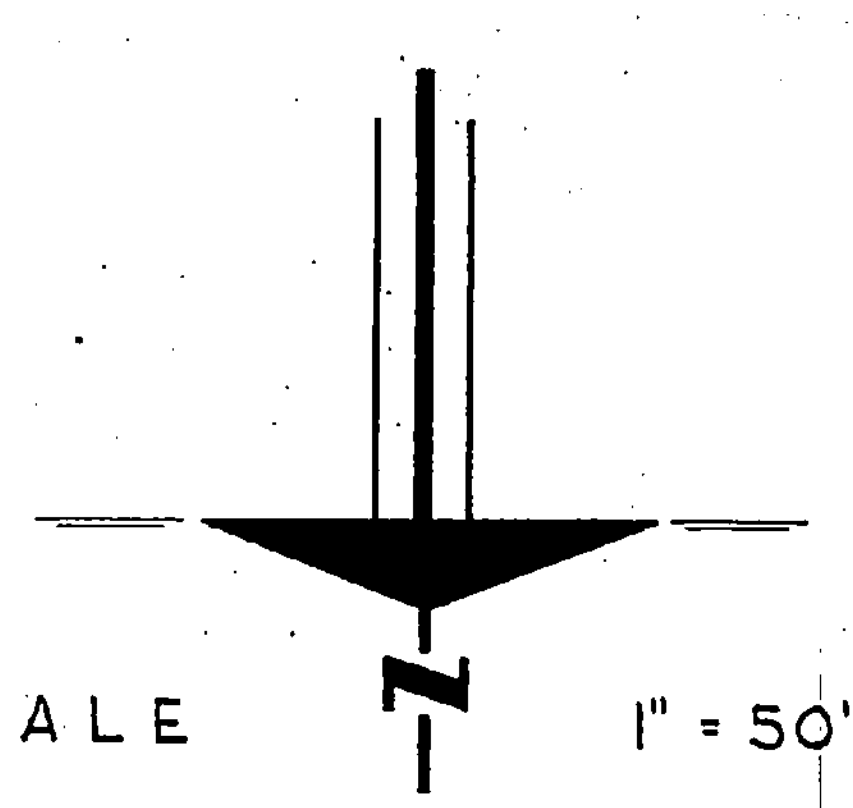

SCALE 1" = 50'-0"

GENERAL NOTES:

FOR TYPICAL ROAD CROSS SECTIONS, SEE "GENERAL DETAILS", DWG. L55

DASHED CONTOURS INDICATE EXISTING GRADES; SPOT GRADES INDICATE PROPOSED GRADES

THE CONTRACTOR SHALL VERIFY EXISTING GRADES & ADJUST PROPOSED GRADES ACCORDINGLY WHERE GROUND ELEVATIONS VARY FROM TOPO PLOT, OR WHERE OTHER GROUND CONDITIONS NECESSITATE.

REVISION	DATE		BY

3

GRADING & DRAINAGE

ARCH'TS. JOB NO.	DEPARTMENT OF THE NAVY BUREAU OF YARDS AND DOCKS EDWARDS & McKIMMON - LEIF VALAND, ARCH'TS. EUGENE R. MARTINI, LANDSCAPE ARCHITECT & PLANNING CONSULTANT RALEIGH NORTH CAROLINA
ARCH'TS. D'W'G. NO. CL-14	
DRAWN BY H.O. R.E.B. B.W.	TITLE V111 HOUSING PROJECT MARINE BARRACKS, CAMP LEJEUNE, N.C.
CHECKED BY A.D.K. G.A.D.	TARAWA TERRACE II
DATE	APPROVED: Stephen Pagano DATE 4 Aug. 1952 R.O. In C.C. for DISTRICT PUBLIC WORKS OFFICER
APPROVED FOR DATE APPROVED FOR DATE	SCALE SPEC. / SHEET OF NO. / Y & D DRAWING NO. 613616

DPW #42634

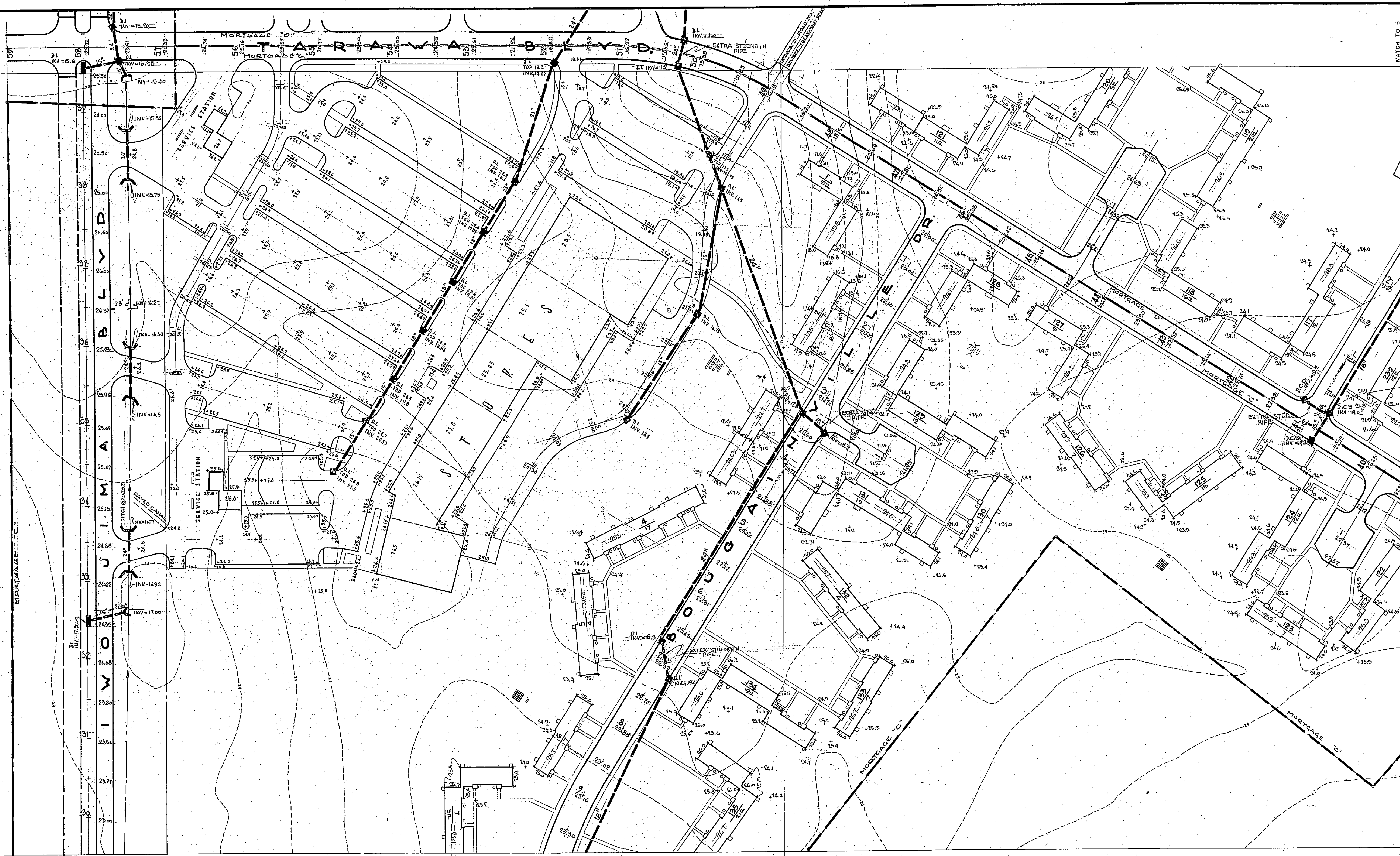

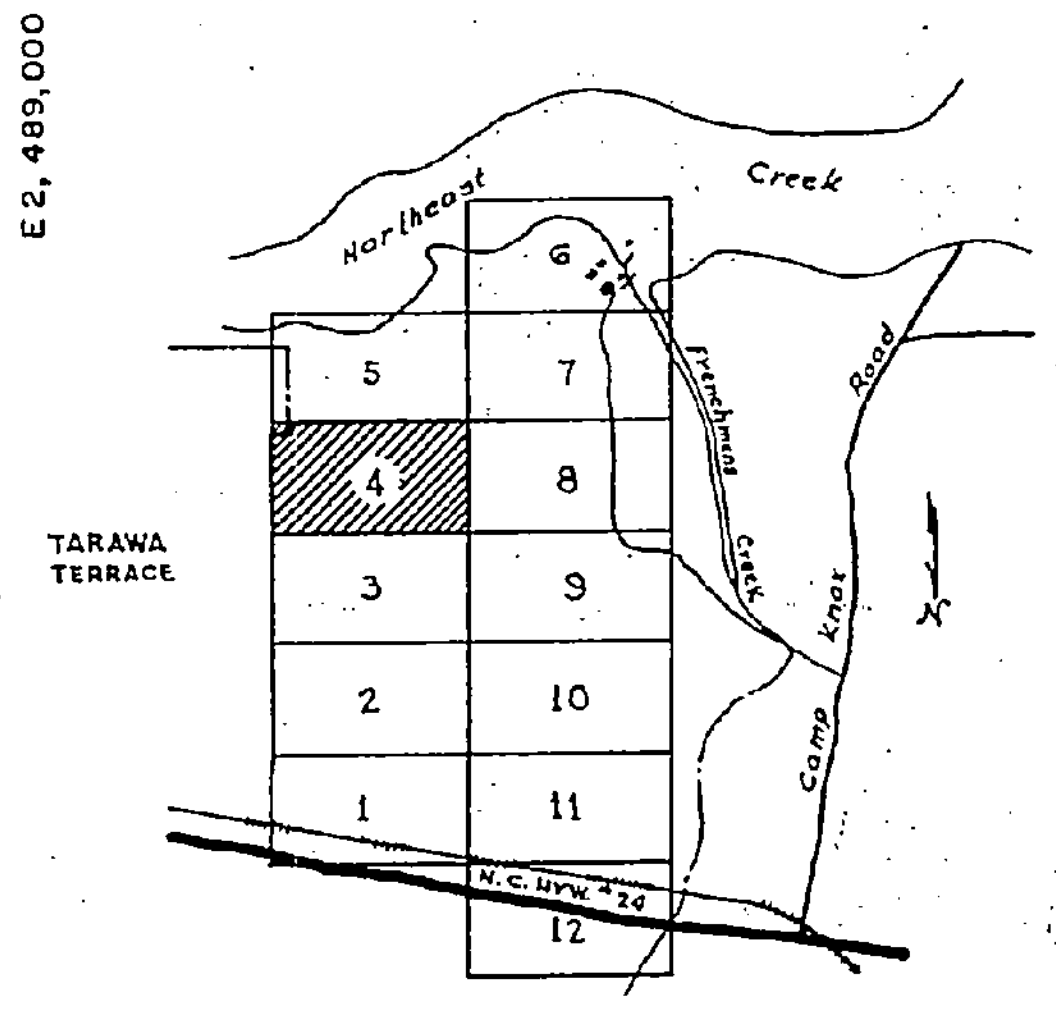

KEY MAP

SCALE 1" = 50'-0"

GENERAL NOTES:

For typical road cross sections, see "General Details," Dwg. L55.

Dashed contours indicate existing grades; spot figures indicate proposed grades.

The contractor shall verify existing grades & adjust proposed grades accordingly where ground elevations vary from topo plot or where other ground conditions necessitate.

REVISION	DATE		BY

4

GRADING & DRAINAGE

ARCH'TS. JOB NO.	DEPARTMENT OF THE NAVY BUREAU OF YARDS AND DOCKS EDWARDS & McKIMMON - LEIF VALAND, ARCH'TS. EUGENE R. MARTINI, LANDSCAPE ARCHITECT & PLANNING CONSULTANT RALEIGH NORTH CAROLINA
ARCH'TS. D'W'G. NO. CL-15-DL-11	
DRAWN BY H.O. R.E.B. R.W.	TITLE V111 HOUSING PROJECT MARINE BARRACKS, CAMP LEJEUNE, N.C. TARAWA TERRACE II
CHECKED BY A.D.K. D.A.D.	
DATE 7-1-52	APPROVED: Stephen Pagano DATE 4 Aug. 1952 R.O. in C.C. for DISTRICT PUBLIC WORKS OFFICER
APPROVED FOR DATE APPROVED FOR DATE	SCALE / SPEC. SHEET OF / NO. Y & D DRAWING NO. 613617

DPW #42635

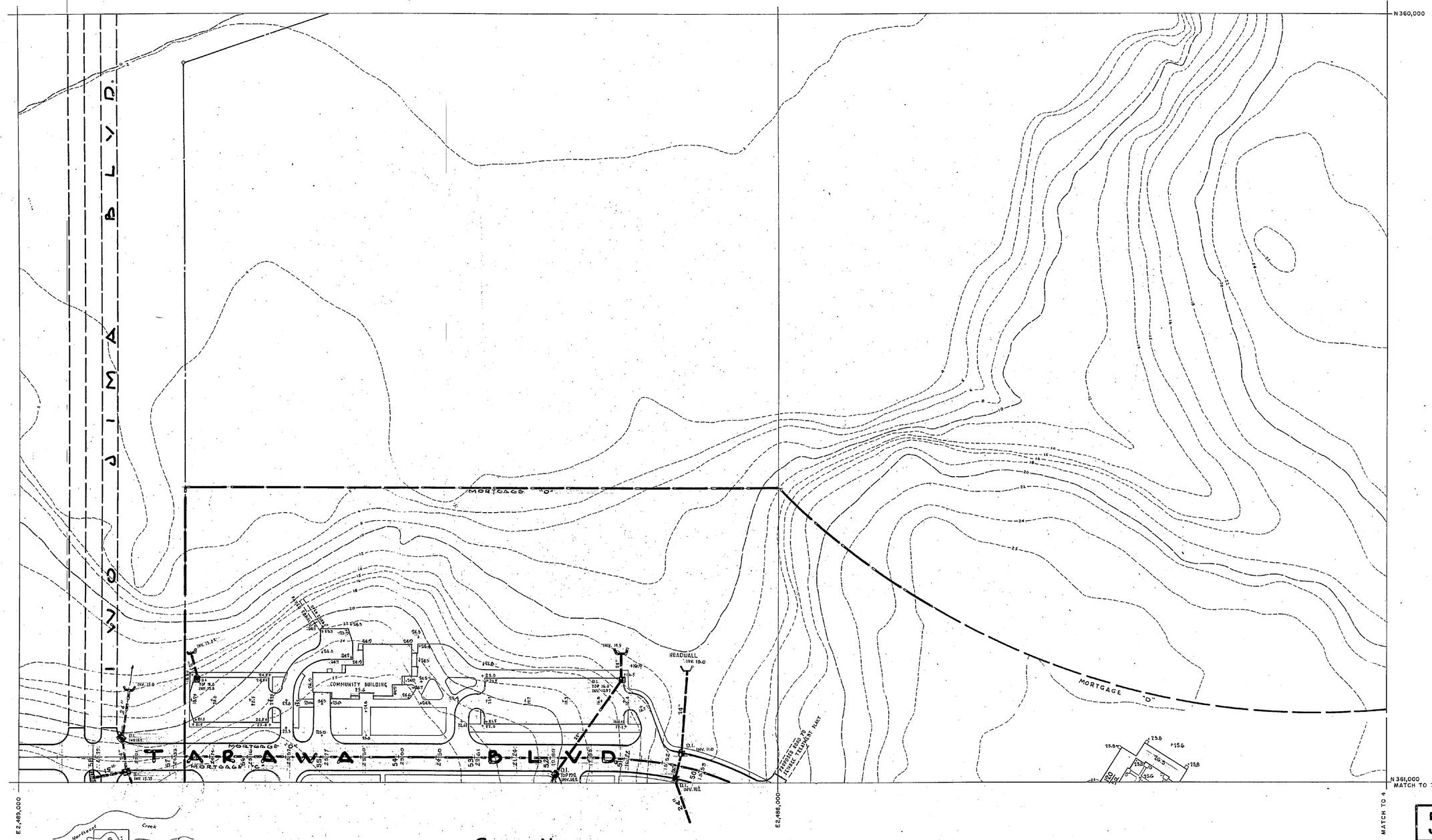

5

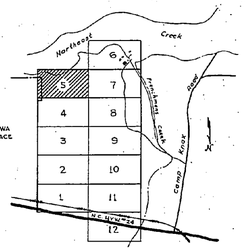

KEY MAP

SCALE 1" = 50'-0"

GENERAL NOTES:

FOR TYPICAL ROAD CROSS SECTIONS, SEE "GENERAL DETAILS", DWG. L55.

DASHED CONTOURS INDICATE EXISTING GRADES; SPOT GRADES INDICATE PROPOSED GRADES.

THE CONTRACTOR SHALL VERIFY EXISTING GRADES & ADJUST PROPOSED GRADES ACCORDINGLY WHERE GROUND ELEVATIONS VARY FROM TOPO PLOT OR WHERE OTHER GROUND CONDITIONS NECESSITATE.

REVISION	DATE		BY

GRADING & DRAINAGE

ARCH'TS. JOB NO.

ARCH'TS. DWG NO. DL-12

DRAWN BY H.D. A.E.B. A.W.

CHECKED BY E.D.K. G.A.D.

DATE

DEPARTMENT OF THE NAVY BUREAU OF YARDS AND DOCKS
EDWARDS & McKIMMON - LEIF VALAND, ARCH'TS.
EUGENE R. MARTINI, LANDSCAPE ARCHITECT & PLANNING CONSULTANT
RALEIGH NORTH CAROLINA

TITLE VIII HOUSING PROJECT
MARINE BARRACKS, CAMP LEJEUNE, N.C.

TARAWA TERRACE II

APPROVED: Stephen Pagano DATE 4 Aug. 1952
R.O. in C.C. for DISTRICT PUBLIC WORKS OFFICER

APPROVED FOR
DATE
APPROVED FOR
DATE

SCALE SPEC.
SHEET OF NO.
Y & D DRAWING NO. 613618

DPW # 42636

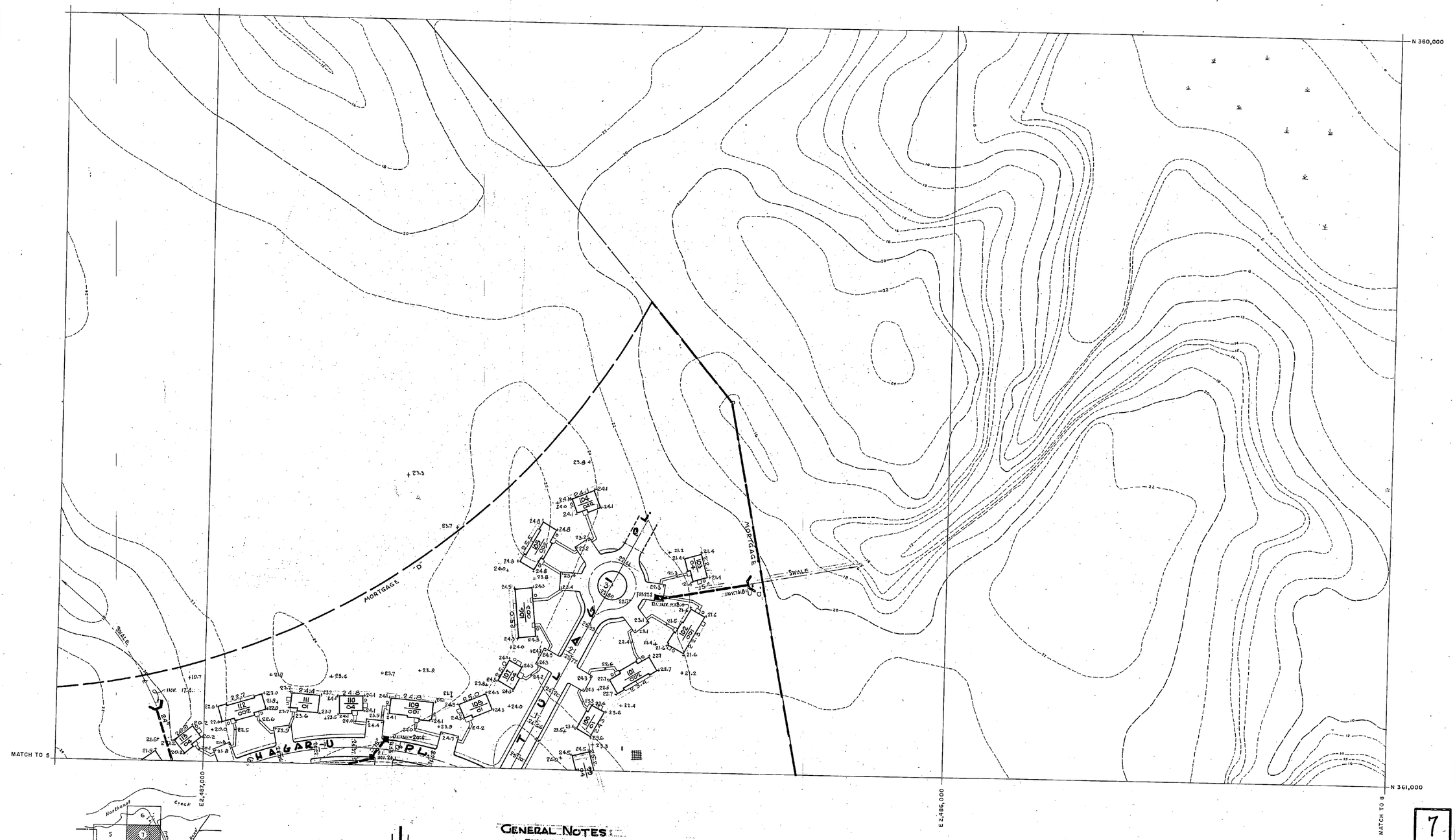

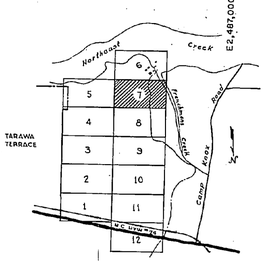

KEY MAP

SCALE 1" = 50'-0"

GENERAL NOTES:

FOR TYPICAL ROAD CROSS SECTIONS, SEE "GENERAL DETAILS" DWG. L55.

DASHED CONTOURS INDICATE EXISTING GRADES; SPOT FIGURES INDICATE PROPOSED GRADES

THE CONTRACTOR SHALL VERIFY EXISTING GRADES & ADJUST PROPOSED GRADES ACCORDINGLY WHERE GROUND ELEVATIONS VARY FROM TOPO PLOT, OR WHERE OTHER GROUND CONDITIONS NECESSITATE.

FOR TYPICAL GRADE TREATMENT OF OFFICER DRIVES, SEE DETAIL ON "GENERAL DETAILS", DWG. L54.

REVISION	DATE

7

GRADING & DRAINAGE

ARCH'TS. JOB NO.

ARCH'TS. D'W'G. NO. DL-13

DRAWN BY N.O., R.E.B., R.W.

CHECKED BY A.D.V., O.E.D.

DATE

DEPARTMENT OF THE NAVY BUREAU OF YARDS AND DOCKS
EDWARDS & McKIMMON - LEIF VALAND, ARCH'TS.
EUGENE R. MARTINI, LANDSCAPE ARCHITECT & PLANNING CONSULTANT
RALEIGH NORTH CAROLINA

TITLE VIII HOUSING PROJECT
MARINE BARRACKS, CAMP LEJEUNE, N.C.

TARAWA TERRACE II

APPROVED: Stephen Payne DATE 4 May 1952
R.O. in C.C. for DISTRICT PUBLIC WORKS OFFICER

APPROVED FOR
DATE
APPROVED FOR
DATE

SCALE SPEC.
SHEET OF NO.

Y & D DRAWING NO. 613619

DR. #

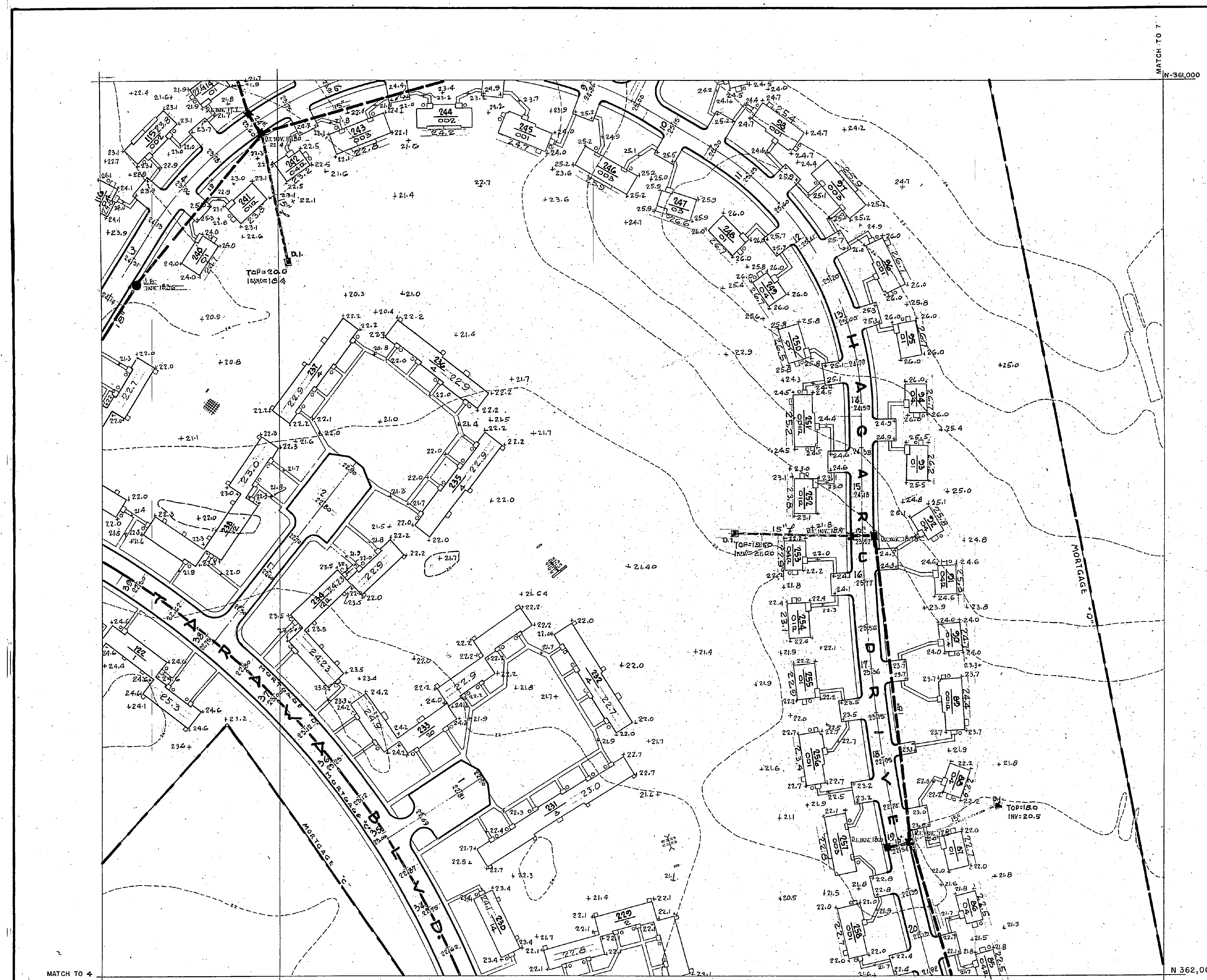

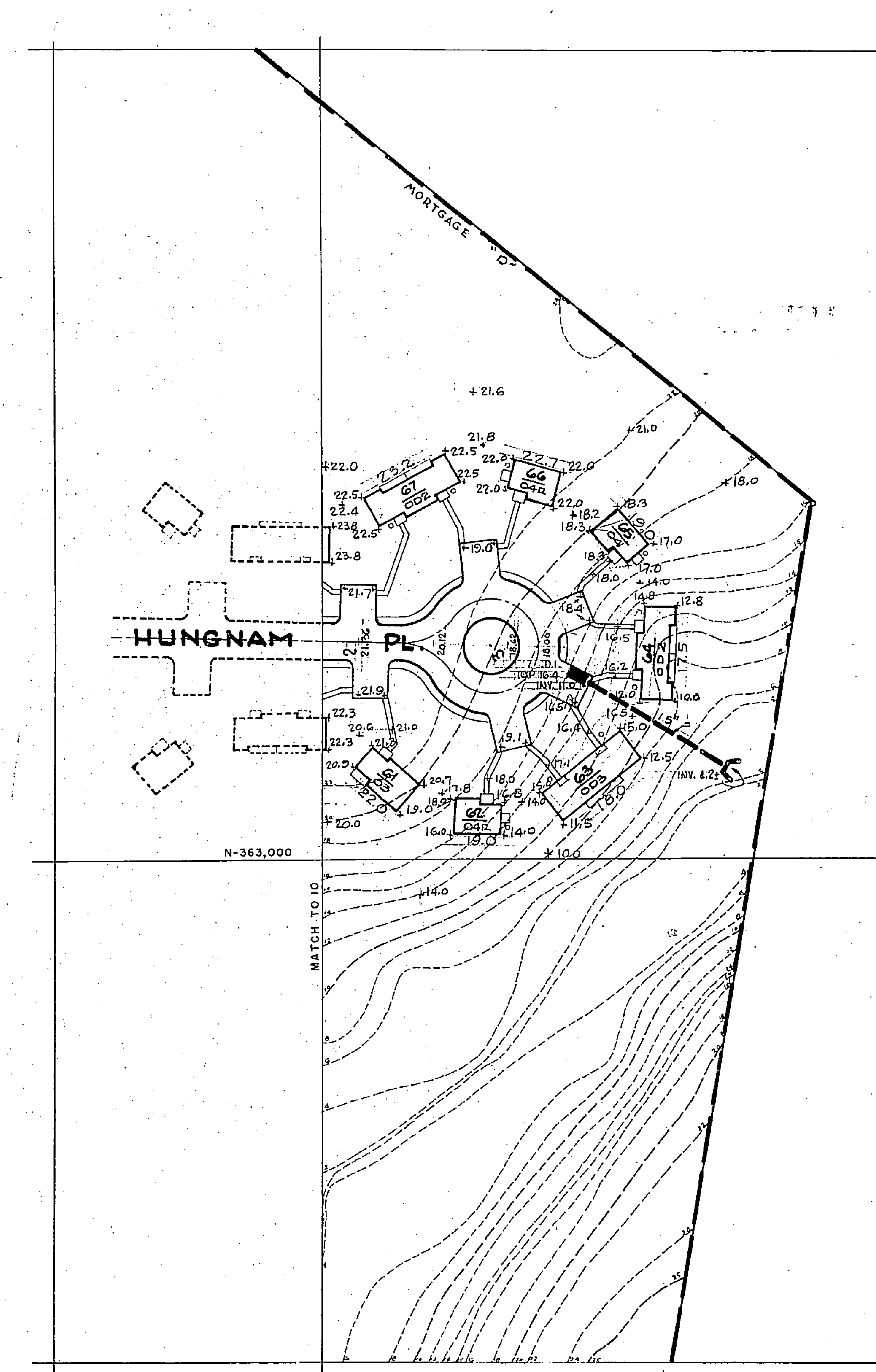

INSET "A"

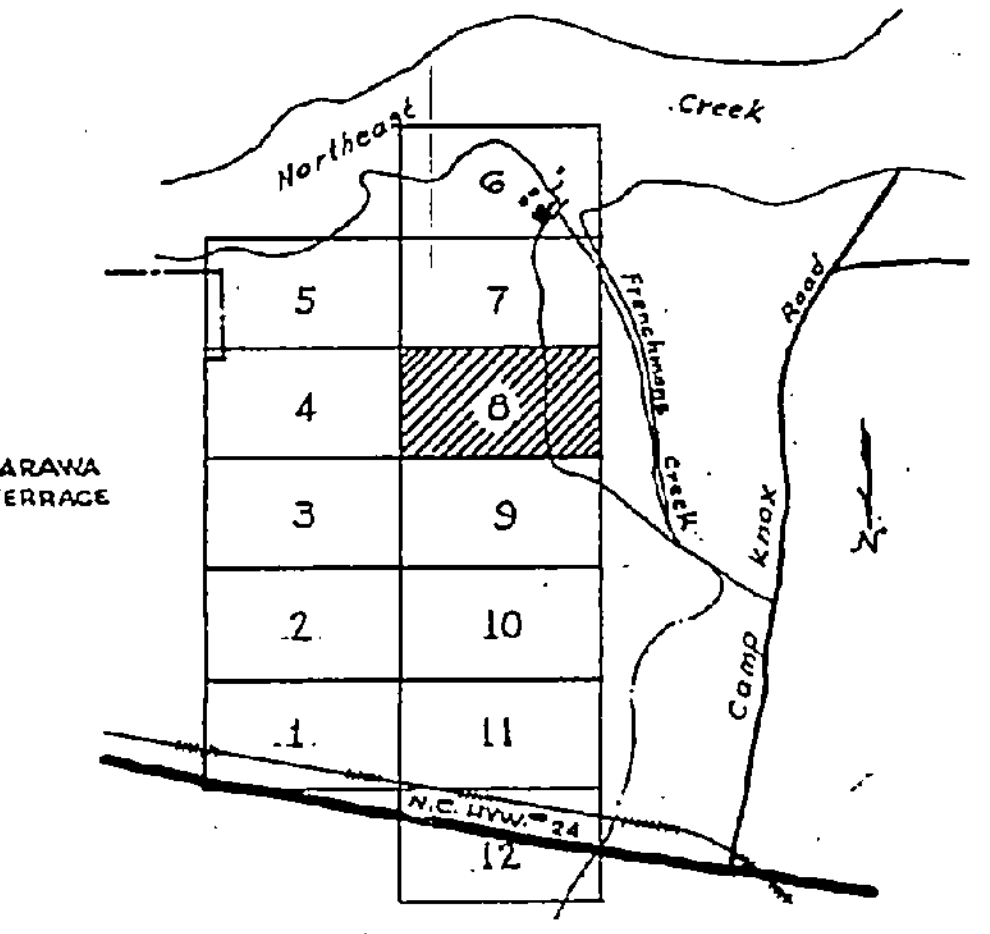

KEY MAP

SCALE 1" = 50'-0"

General Notes:

For typical road cross sections, see "General Details", Dwg. L55.

Dashed contours indicate existing grades; spot figures indicate proposed grades.

The contractor shall verify existing grades & adjust proposed grades accordingly where ground elevations vary from topo plot, or where other ground conditions necessitate.

For typical grade treatment of officer area drives, see detail on Dwg. L54, "General Details".

REVISION	DATE		BY

8

GRADING & DRAINAGE

ARCH'TS. JOB NO.	DEPARTMENT OF THE NAVY BUREAU OF YARDS AND DOCKS EDWARDS & McKIMMON - LEIF VALAND, ARCH'TS.
ARCH'TS. D'W'G. NO. CL-16-DL-14	EUGENE R. MARTINI, LANDSCAPE ARCHITECT & PLANNING CONSULTANT RALEIGH NORTH CAROLINA
DRAWN BY H.O. R.E.B. A.W.	TITLE V111 HOUSING PROJECT MARINE BARRACKS, CAMP LEJEUNE, N. C.
CHECKED BY A.O.K. O.R.O.	TARAWA TERRACE II
DATE	APPROVED: Stephen Payne DATE 4 Aug, 1952 R.O. in C.C. for DISTRICT PUBLIC WORKS OFFICER
APPROVED FOR DATE APPROVED FOR DATE	SCALE SPEC. SHEET OF NO. Y & D DRAWING NO. 613620

DPW #42638

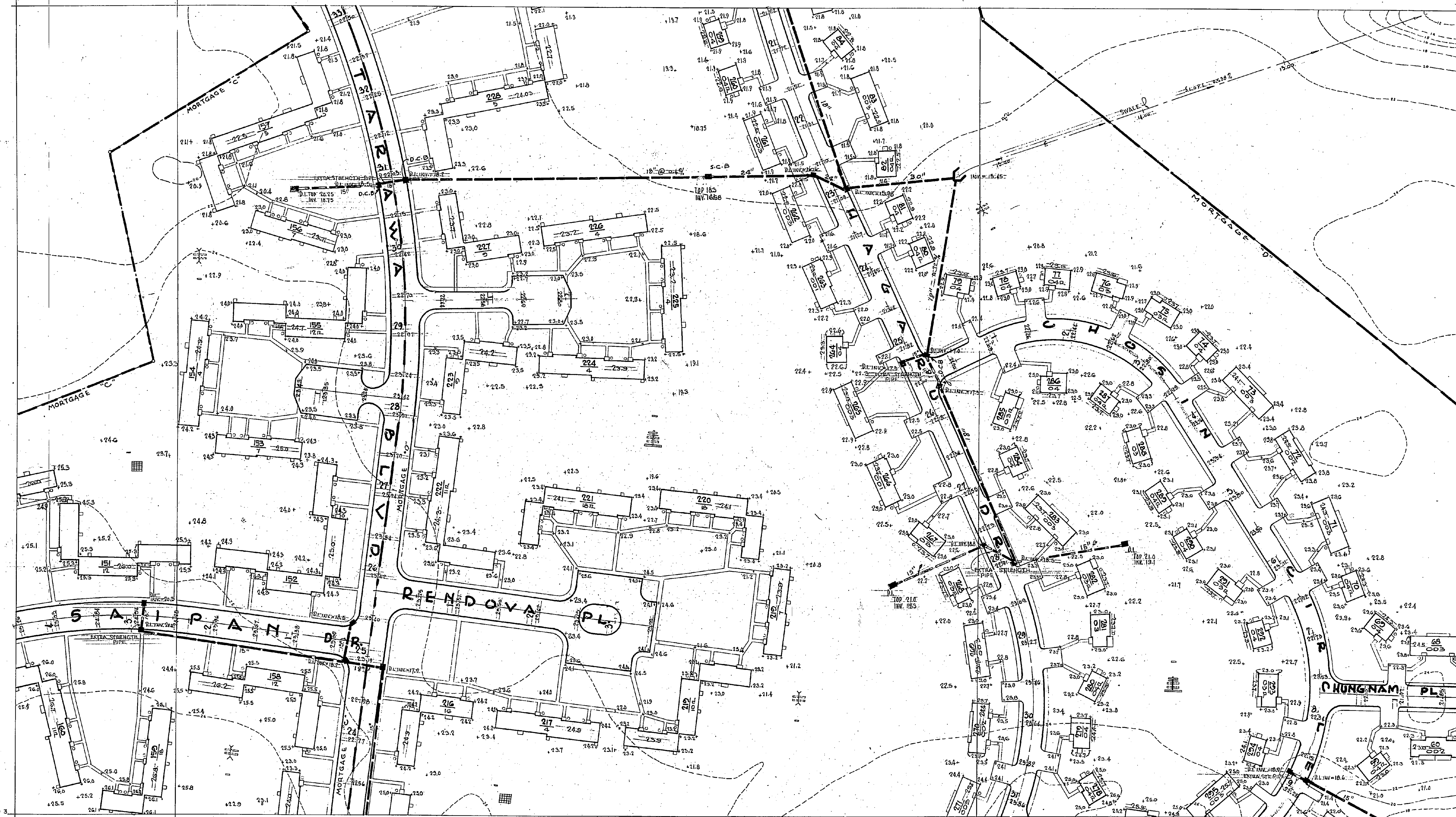

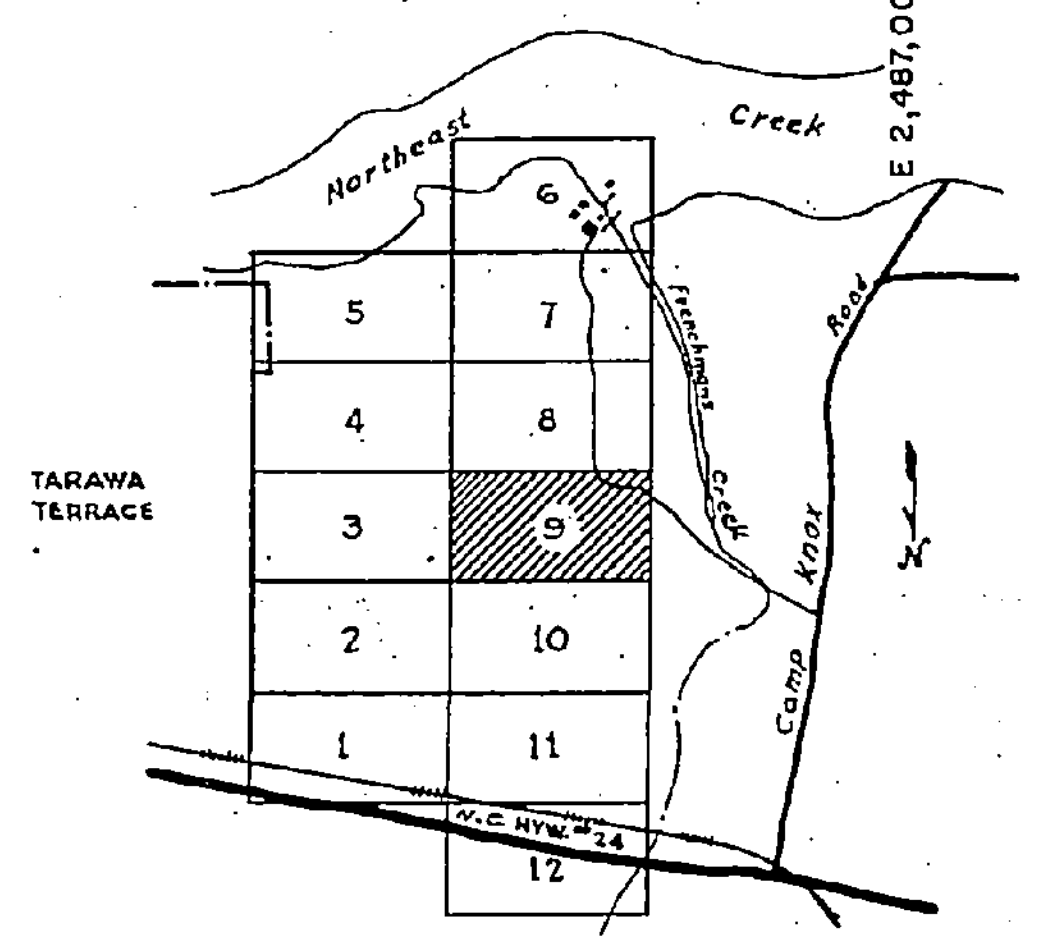

KEY MAP

GENERAL NOTES:

FOR TYPICAL ROAD CROSS SECTIONS, SEE "GENERAL DETAILS", DWG. L55.

DASHED CONTOURS INDICATE EXISTING GRADES, SPOT FIGURES INDICATE PROPOSED GRADES.

THE CONTRACTOR SHALL VERIFY EXISTING GRADES & ADJUST PROPOSED GRADES ACCORDINGLY WHERE GROUND ELEVATIONS VARY FROM TOPO PLOT, OR WHERE OTHER GROUND CONDITIONS NECESSITATE.

FOR TYPICAL GRADE TREATMENT OF OFFICER DRIVES, SEE DETAIL ON "GENERAL DETAILS", DWG. L54.

SCALE 1" = 50'-0"

REVISION	DATE		BY

9

GRADING & DRAINAGE

ARCH'TS. JOB NO. / ARCH'TS D'W'G. NO. CL-17-DL-15	DEPARTMENT OF THE NAVY BUREAU OF YARDS AND DOCKS EDWARDS & McKIMMON - LEIF VALAND, ARCH'TS. EUGENE R. MARTINI, LANDSCAPE ARCHITECT & PLANNING CONSULTANT RALEIGH NORTH CAROLINA
DRAWN BY H.O. R.E.B. B.W.	TITLE VIII HOUSING PROJECT MARINE BARRACKS, CAMP LEJEUNE, N.C.
CHECKED BY A.D.K. ORD.	TARAWA TERRACE II
DATE	APPROVED: Stephen Payson R.O. in C.C. for DISTRICT PUBLIC WORKS OFFICER — DATE 4 Aug. 1952

APPROVED FOR	SCALE	SPEC.
DATE	SHEET OF	NO.
APPROVED FOR	Y & D DRAWING NO. 613621	
DATE		

DPW#42639

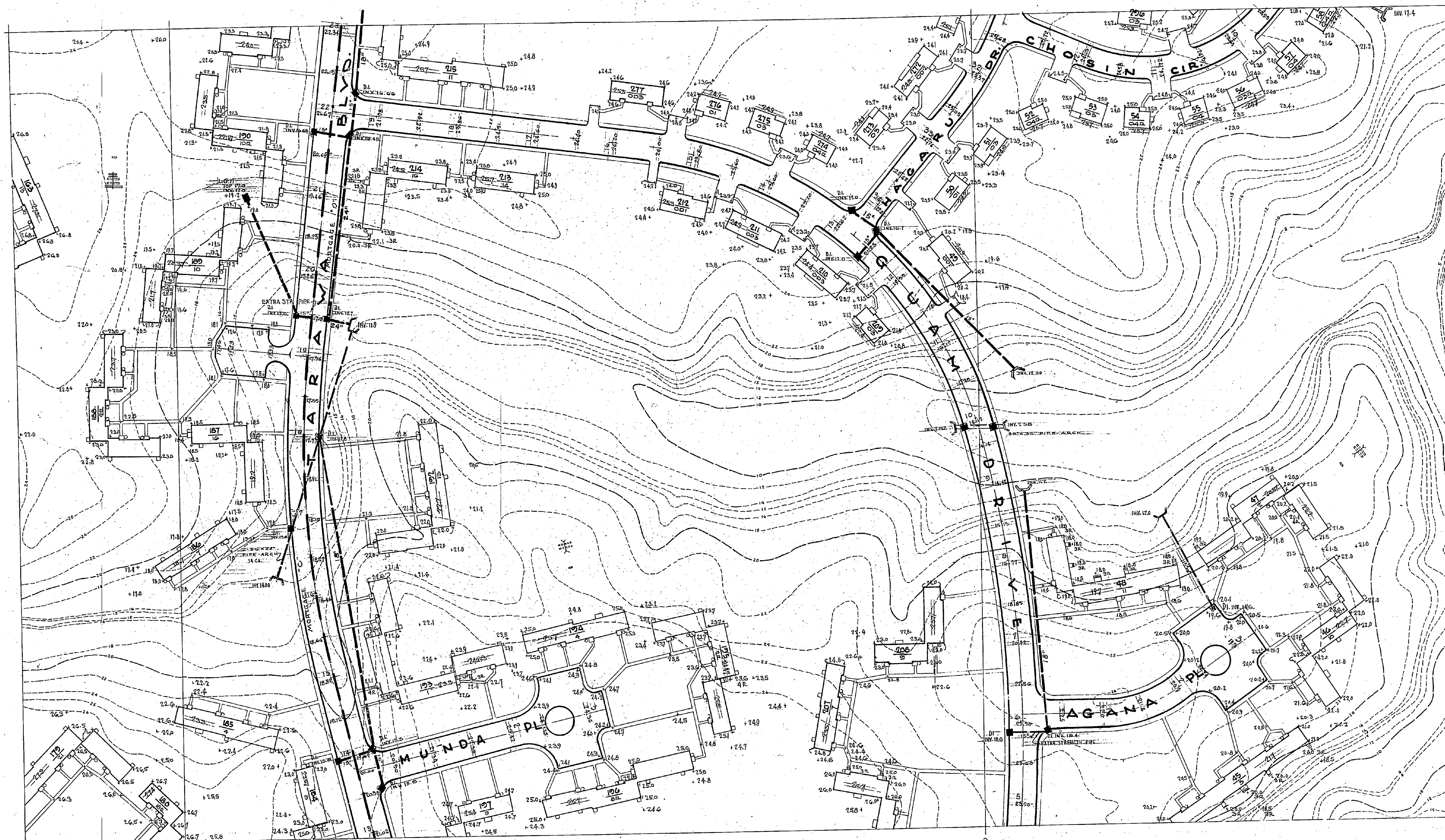

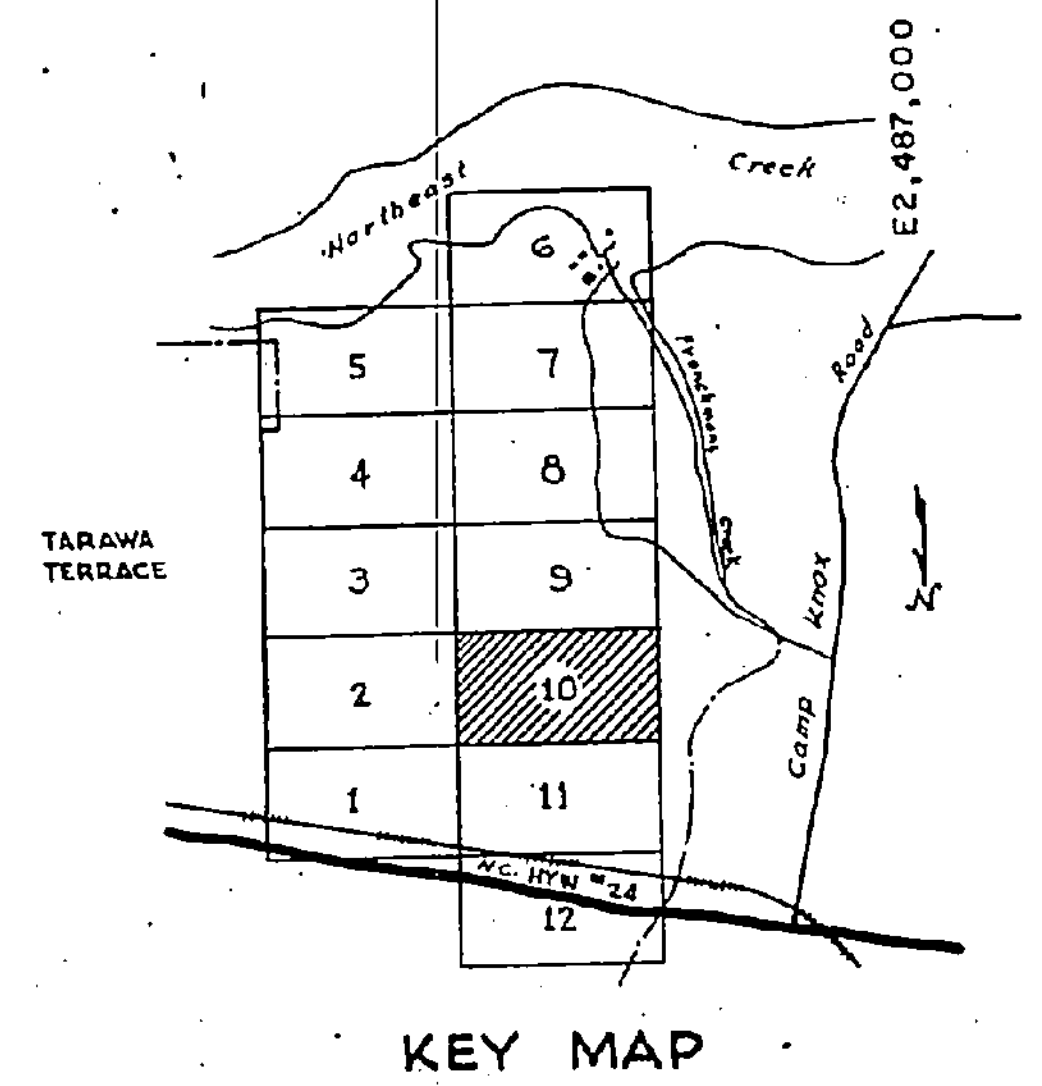

SCALE 1" = 50'-0"

GENERAL NOTES:

FOR TYPICAL ROAD CROSS SECTIONS, SEE "GENERAL DETAILS", DWG. L55

DASHED CONTOURS INDICATE EXISTING GRADES; SPOT FIGURES INDICATE PROPOSED GRADES

THE CONTRACTOR SHALL VERIFY EXISTING GRADES & ADJUST PROPOSED GRADES ACCORDINGLY WHERE GROUND ELEVATIONS VARY FROM TOPO PLOT, OR WHERE OTHER GROUND CONDITIONS NECESSITATE.

FOR TYPICAL GRADE TREATMENT OF OFFICER DRIVES, SEE "GENERAL DETAILS", DWG. L54.

REVISION	DATE		GRD BY

10

GRADING & DRAINAGE

ARCH'TS. JOB NO.	DEPARTMENT OF THE NAVY BUREAU OF YARDS AND DOCKS. EDWARDS & McKIMMON - LEIF VALAND, ARCH'TS EUGENE R. MARTINI, LANDSCAPE ARCHITECT & PLANNING CONSULTANT RALEIGH NORTH CAROLINA
ARCH'TS. D'W'G. NO. CL-18-DL-16	TITLE VIII HOUSING PROJECT MARINE BARRACKS, CAMP LEJEUNE, N. C.
DRAWN BY HO. REB. RW	
CHECKED BY ADK. DRD.	TARAWA TERRACE II
DATE	APPROVED: Stephen Payson DATE 4 Aug. 1952 R.O. in C.C. for DISTRICT PUBLIC WORKS OFFICER
APPROVED FOR / DATE / APPROVED FOR / DATE	SCALE / SPEC. / SHEET OF / NO. / Y & D DRAWING NO. 613622

DPW# 42640

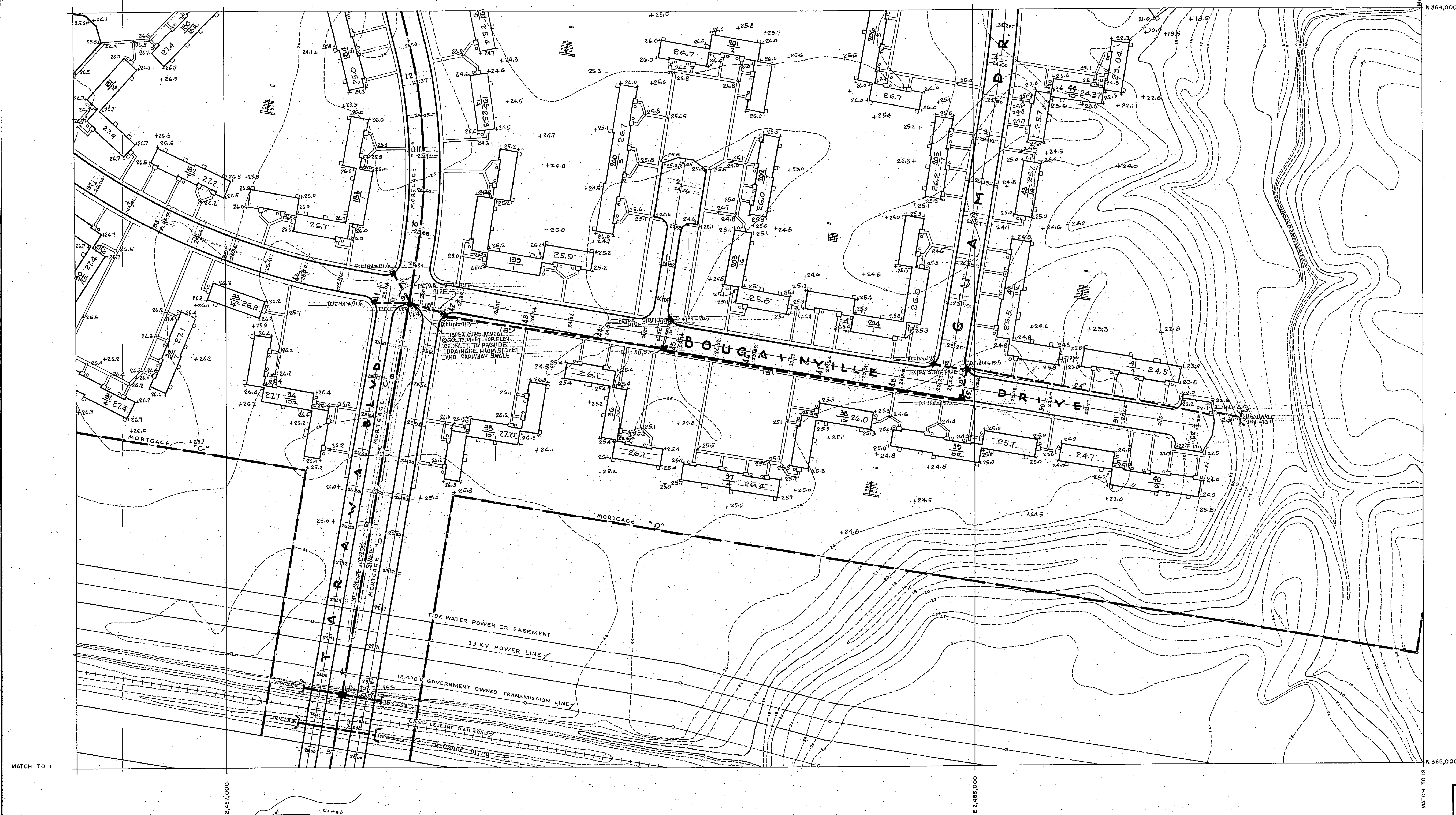

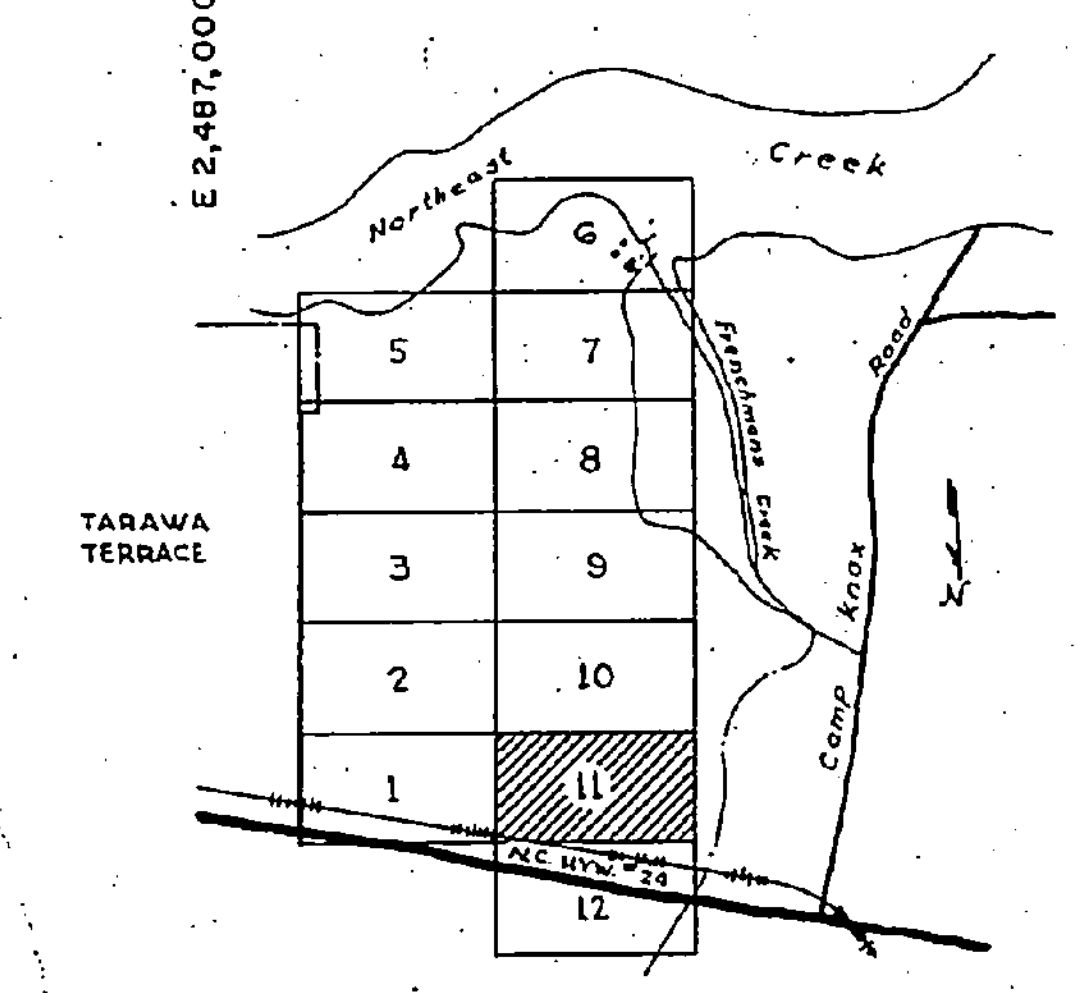

KEY MAP

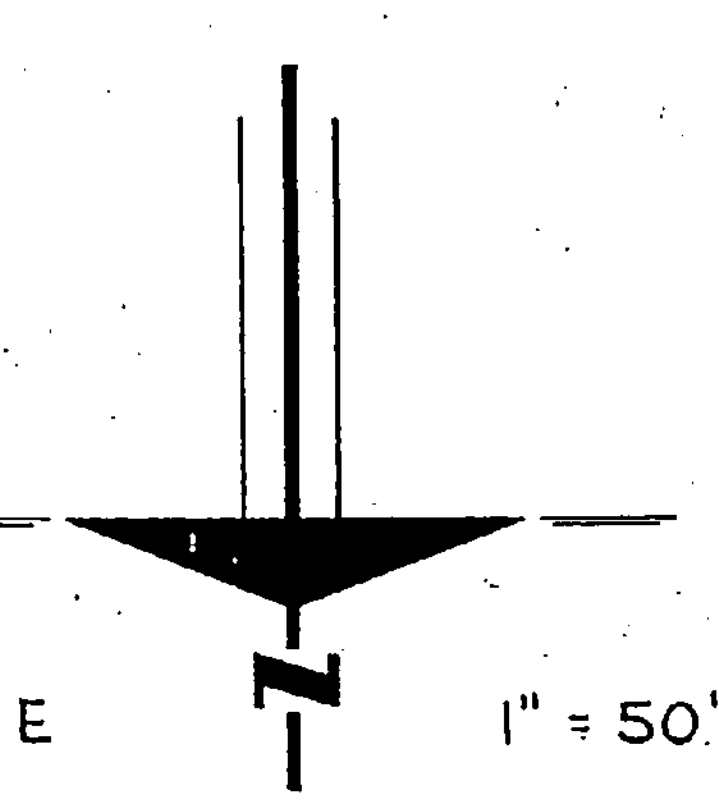

SCALE 1" = 50'- 0"

11

GENERAL NOTES:

FOR TYPICAL ROAD CROSS SECTIONS, SEE "GENERAL DETAILS", DWG. L55.
DASHED CONTOURS INDICATE EXISTING GRADES; SPOT FIGURES INDICATE PROPOSED GRADES.
THE CONTRACTOR SHALL VERIFY EXISTING GRADES & ADJUST PROPOSED GRADES ACCORDINGLY WHERE GROUND ELEVATIONS VARY FROM TOPO PLOT OR WHERE OTHER GROUND CONDITIONS NECESSITATE.

REVISION	DATE		BY
1	2-21-52	PIPE SIZE SCHANGED	GRP

GRADING & DRAINAGE

ARCH'TS. JOB NO.	DEPARTMENT OF THE NAVY BUREAU OF YARDS AND DOCKS EDWARDS & McKIMMON - LEIF VALAND, ARCH'TS. EUGENE R. MARTINI, LANDSCAPE ARCHITECT & PLANNING CONSULTANT RALEIGH NORTH CAROLINA
ARCH'TS. D'W'G. NO. CL-19-DL-17	
DRAWN BY H.O.T. R.E.B. R.N.	TITLE VIII HOUSING PROJECT MARINE BARRACKS, CAMP LEJEUNE, N.C.
CHECKED BY A.D.K. G.R.D.	TARAWA TERRACE II
DATE	APPROVED: Stephen Payson DATE 4 Aug. 1952 R.O. in C.C. for DISTRICT PUBLIC WORKS OFFICER
APPROVED FOR DATE APPROVED FOR DATE	SCALE / SPEC. SHEET OF / NO. Y & D DRAWING NO. 613623

DPW# 42641

GRADING & Drainage

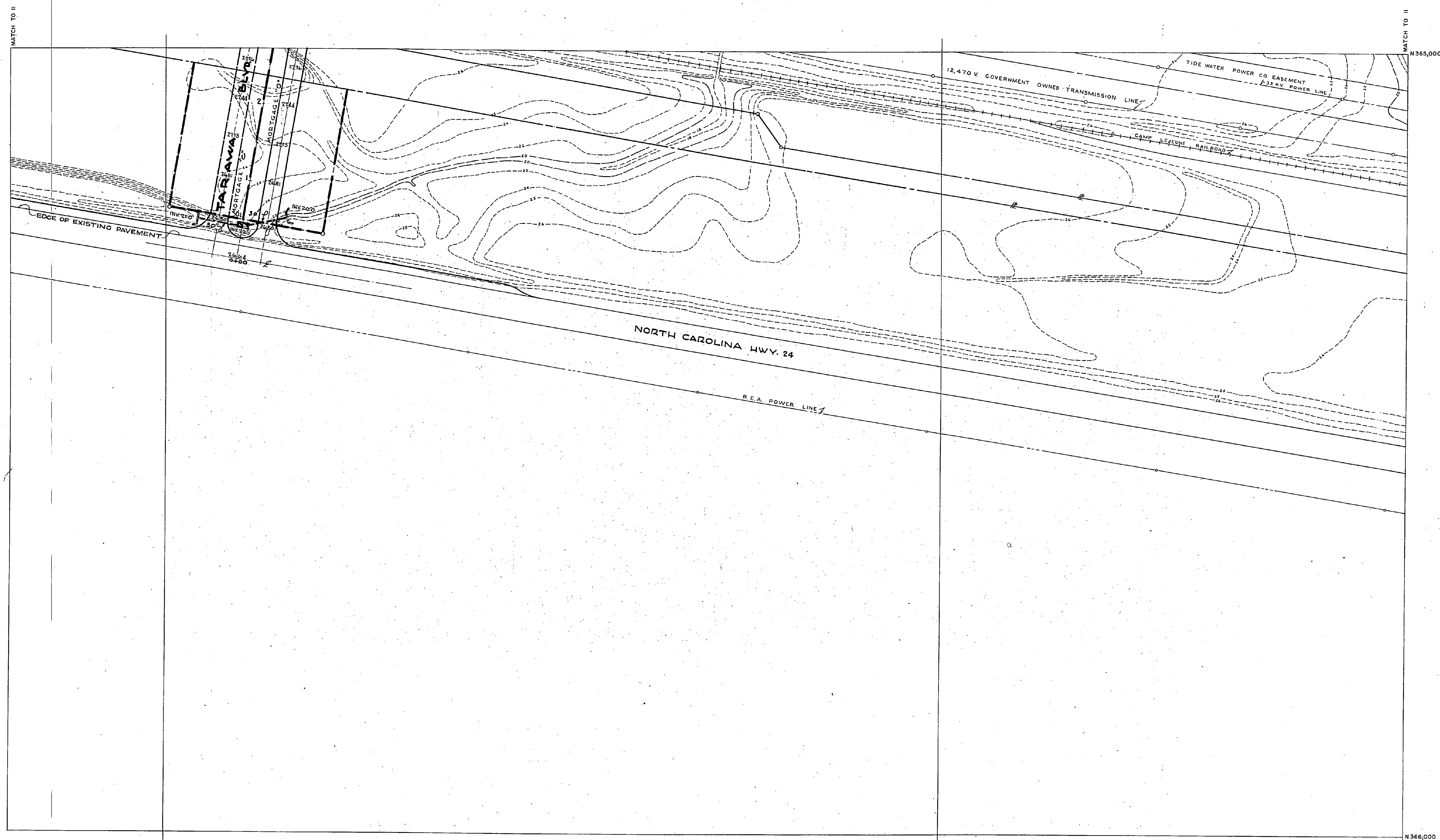

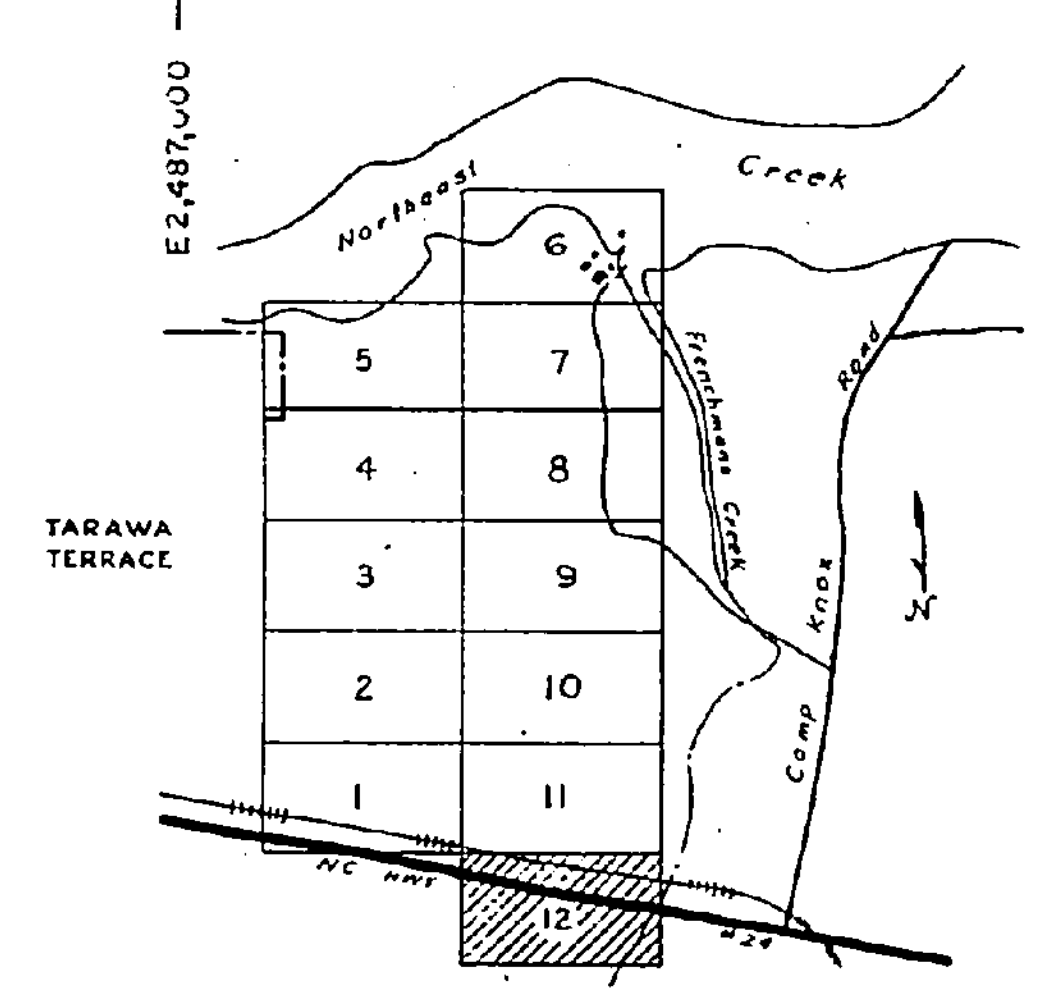

KEY MAP

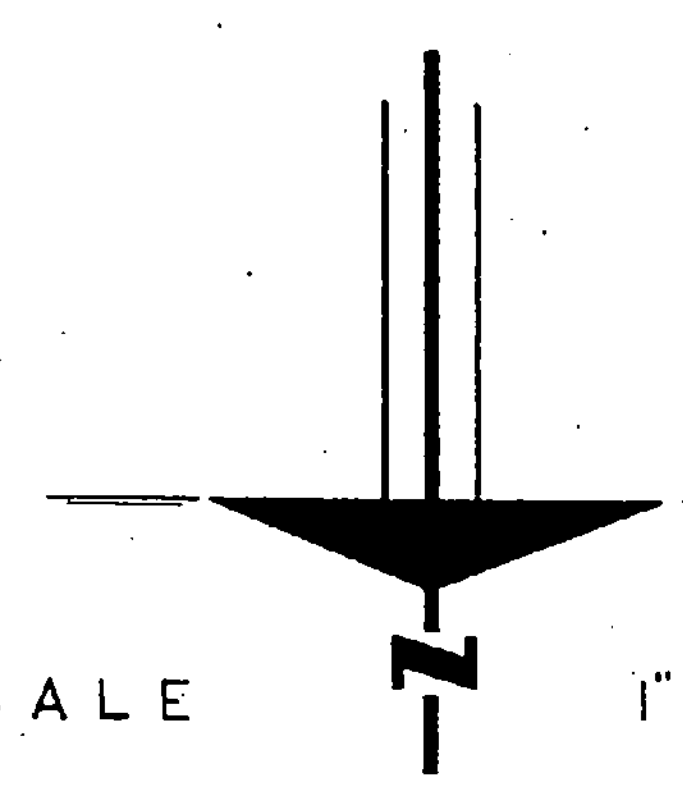

SCALE 1" = 50'-0"

GENERAL NOTES:

- FOR TYPICAL ROAD CROSS SECTIONS, SEE "GENERAL DETAILS", DWG. L55.
- DASHED CONTOURS INDICATE EXISTING GRADES; SPOT FIGURES INDICATE PROPOSED GRADES.
- THE CONTRACTOR SHALL VERIFY EXISTING GRADES & ADJUST PROPOSED GRADES ACCORDINGLY WHERE GROUND ELEVATIONS VARY FROM TOPO PLOT, OR WHERE OTHER GROUND CONDITIONS NECESSITATE.

REVISION	DATE		BY

12

GRADING & DRAINAGE

ARCH'TS. JOB NO.	DEPARTMENT OF THE NAVY BUREAU OF YARDS AND DOCKS EDWARDS & McKIMMON - LEIF VALAND, ARCH'TS. EUGENE R. MARTINI, LANDSCAPE ARCHITECT & PLANNING CONSULTANT RALEIGH NORTH CAROLINA
ARCH'TS. D'W'G. NO. CL20-DL18	
DRAWN BY H.D. R.E.B. R.W.	TITLE V111 HOUSING PROJECT MARINE BARRACKS, CAMP LEJEUNE, N. C.
CHECKED BY A.D.W. O.R.D.	TARAWA TERRACE II
DATE	APPROVED: DATE 4 Aug. 1952 R.O. in C.C. for/ DISTRICT PUBLIC WORKS OFFICER
APPROVED FOR DATE APPROVED FOR DATE	SCALE SPEC. SHEET OF NO. Y & D DRAWING NO 613624

DPW# 42642

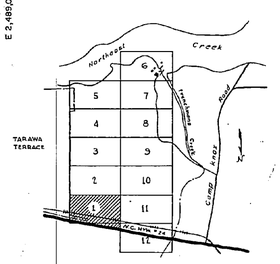

KEY MAP

SCALE 1" = 50'-0"

GENERAL NOTES

SEWER LINES—(TO WITHIN FIVE FEET OF BUILDING WALL.)
WATER SERVICE LINES- 3/4" GALVANIZED IRON PIPE.
SANITARY HOUSE CONNECTIONS— 4" OR 6" CAST IRON PIPE AS SHOWN ON PLANS.

ALL GRADES ON SANITARY LINES SUFFICIENT TO PROVIDE VELOCITY OF 2.5' PER SECOND.
ALL SEWER MAINS IN STREETS 8" OR 10" TERRA COTTA PIPE.
DESIGN STATIC PRESSURE WATER DISTRIBUTION, SYSTEM 50 POUNDS PER SQ. INCH,
21 POUNDS MAXIMUM PRESSURE DROP THROUGH SYSTEM.
SEWER AND WATER LINES MAY BE ADJUSTED TO MEET GRADES & OTHER CONDITIONS IN THE FIELD.
ALL SECONDARY POWER LINES TO BE 1/0-1/0-1/0 AL.
ELECTRIC DISTRIBUTION BY TIDEWATER POWER CO. - DATED 2-14-52.

LEGEND

SANITARY SEWER
PROPOSED SANITARY SEWER — M.H. — C.O.

WATER LINE
PROPOSED WATER LINE — F.H. — VALVE

POWER LINE
PROPOSED POWER LINE
PRIMARY — POWER POLE
SERVICE — GUY WIRE

SYMBOL	
V	VALVE
F.H.	FIRE HYDRANT
M.H.	MANHOLE
C.O.	CLEANOUT
L.D.I.	LAWN DROP INLET
D.I.	DROP INLET
J.B.	JUNCTION BOX
D.M.H.	DROP MANHOLE
D.C.B.	DROP CATCH BASIN

REVISION	DATE		BY

UTILITIES

1

ARCH'TS. JOB NO:
ARCH'TS. D.W.G. NO: CL-21
DRAWN BY HO
CHECKED BY R.C.W.
DATE

DEPARTMENT OF THE NAVY BUREAU OF YARDS AND DOCKS
EDWARDS & McKIMMON - LEIF VALAND, ARCH'TS.
EUGENE R. MARTINI, LANDSCAPE ARCHITECT & PLANNING CONSULTANT
RALEIGH NORTH CAROLINA

TITLE V111 HOUSING PROJECT
MARINE BARRACKS, CAMP LEJEUNE, N.C.
TARAWA TERRACE II

APPROVED: Stephen Powers DATE 4 Aug. 1952
H.O. in C.C. for DISTRICT PUBLIC WORKS OFFICER

APPROVED FOR
DATE
APPROVED FOR
DATE

SCALE
SPEC.
SHEET OF NO.
Y & D DRAWING NO. 613625

DPW#42643

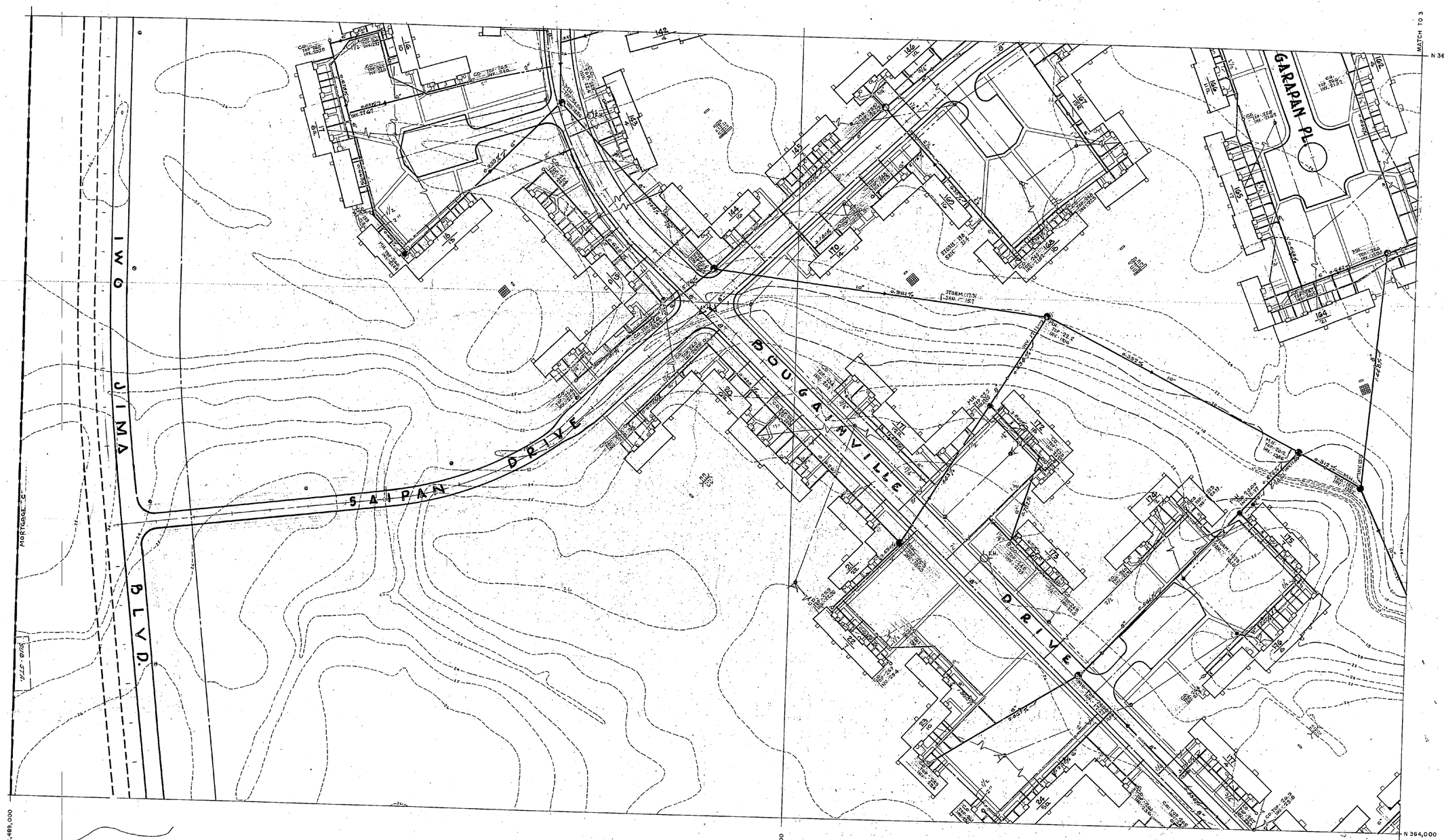

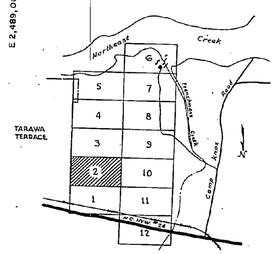

KEY MAP

SCALE 1" = 50'-0"

2

UTILITIES

REVISION	DATE		BY

ARCH'TS. JOB NO.

ARCH'TS. D'W'G. NO. CL-22

DRAWN BY HO

CHECKED BY RCW

DATE

DEPARTMENT OF THE NAVY BUREAU OF YARDS AND DOCKS
EDWARDS & McKIMMON - LEIF VALAND, ARCH'TS.
EUGENE R. MARTINI, LANDSCAPE ARCHITECT & PLANNING CONSULTANT
RALEIGH NORTH CAROLINA

TITLE V111 HOUSING PROJECT
MARINE BARRACKS, CAMP LEJEUNE, N.C.

TARAWA TERRACE II

APPROVED Stephen Pagano DATE 4 Aug. 1952
R.O. In C.C. For DISTRICT PUBLIC WORKS OFFICER

APPROVED FOR
DATE
APPROVED FOR
DATE

SCALE
SPEC.
SHEET OF
NO.
Y & D DRAWING NO. 613626

DPW# 42644

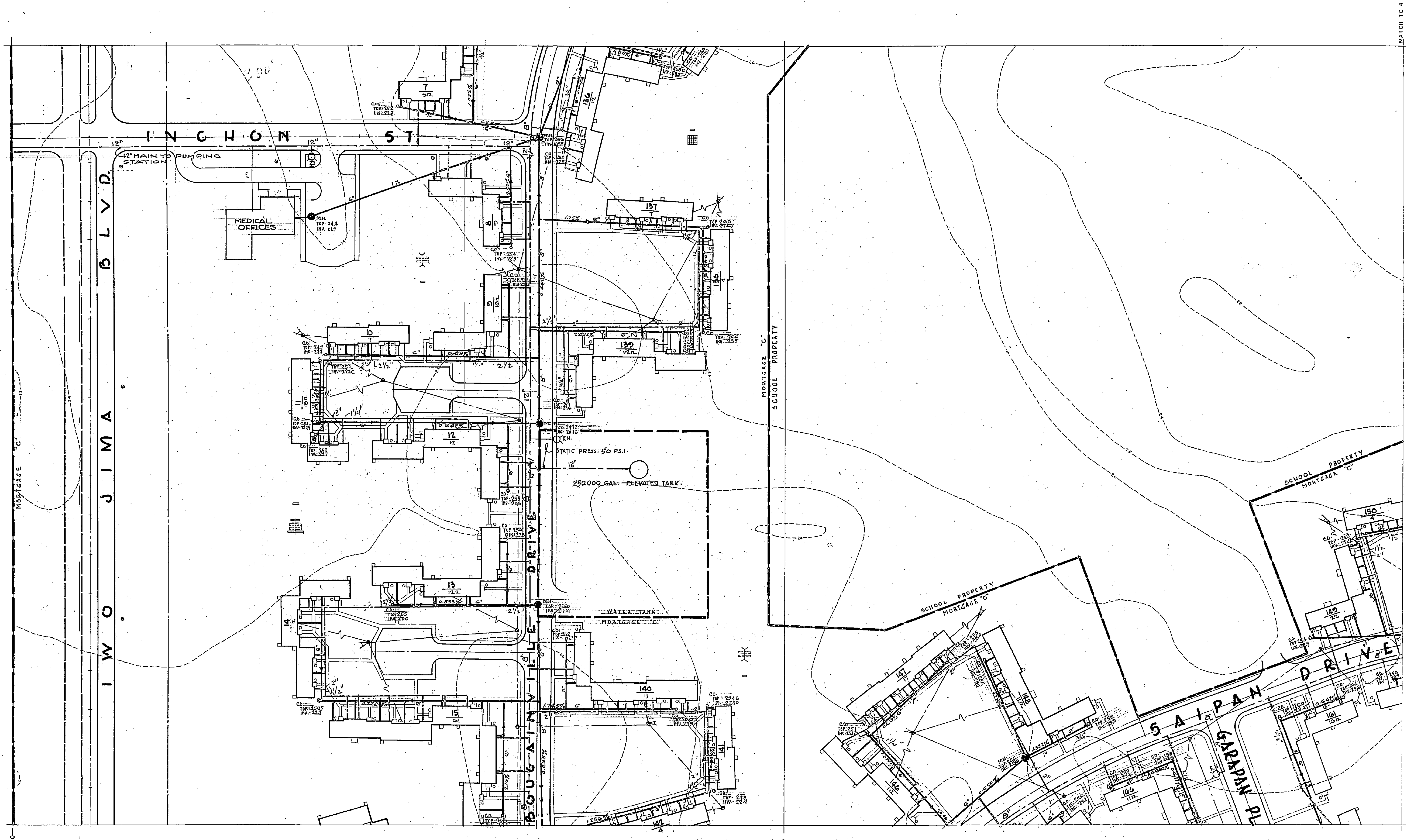

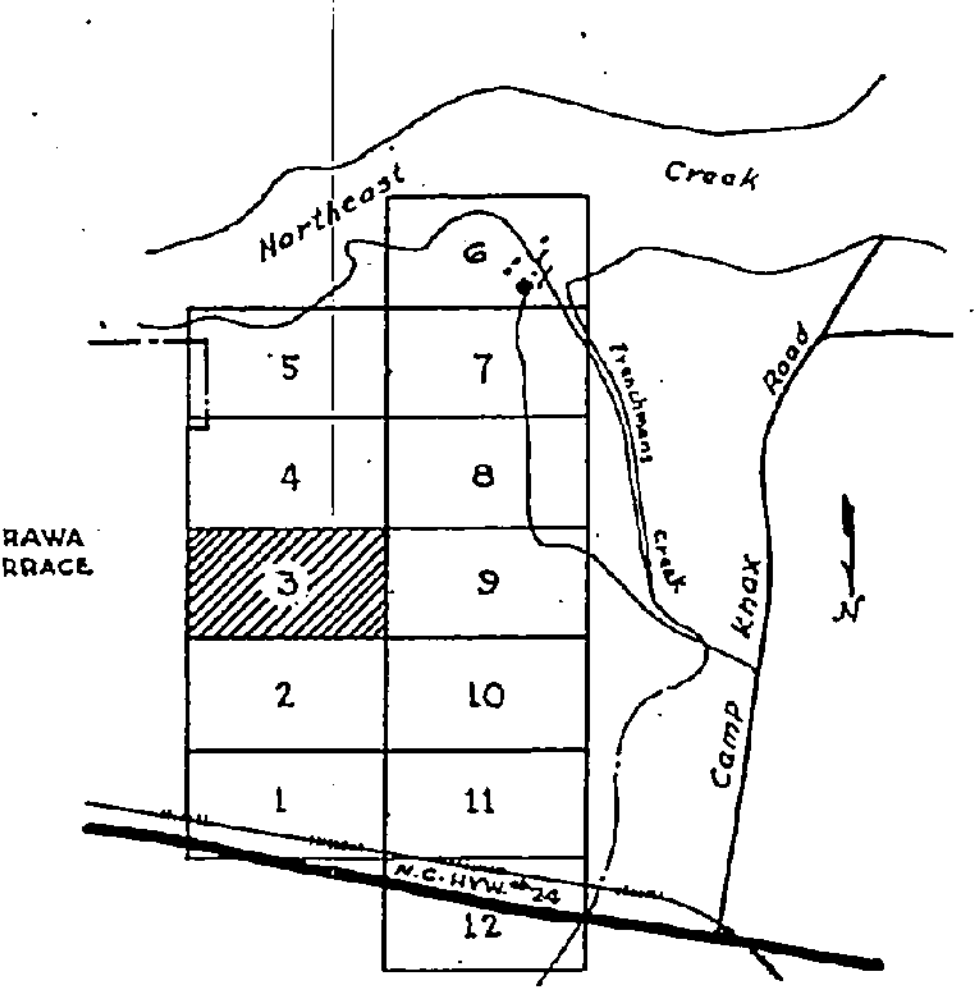

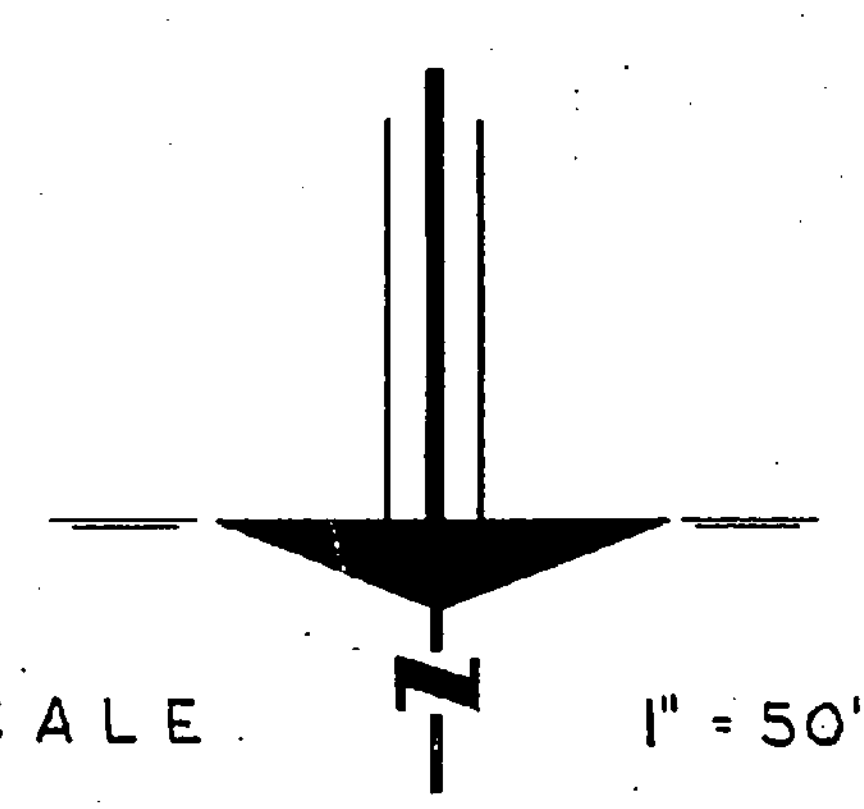

SCALE 1" = 50'-0"

REVISION	DATE		BY

3

UTILITIES

ARCH'TS. JOB NO.	DEPARTMENT OF THE NAVY BUREAU OF YARDS AND DOCKS EDWARDS & McKIMMON - LEIF VALAND, ARCH'TS. EUGENE R. MARTINI, LANDSCAPE ARCHITECT & PLANNING CONSULTANT RALEIGH NORTH CAROLINA
ARCH'TS. D'W'G. NO. CL-23	
DRAWN BY HO	TITLE V111 HOUSING PROJECT MARINE BARRACKS, CAMP LEJEUNE, N.C.
CHECKED BY RCW	TARAWA TERRACE II
DATE	APPROVED: Stephen Pozanu DATE 4 Aug. 1952 R.O. in C.C. for DISTRICT PUBLIC WORKS OFFICER
APPROVED FOR DATE APPROVED FOR DATE	SCALE SPEC. SHEET OF NO. Y & D DRAWING NO. 613627

DPW #42645

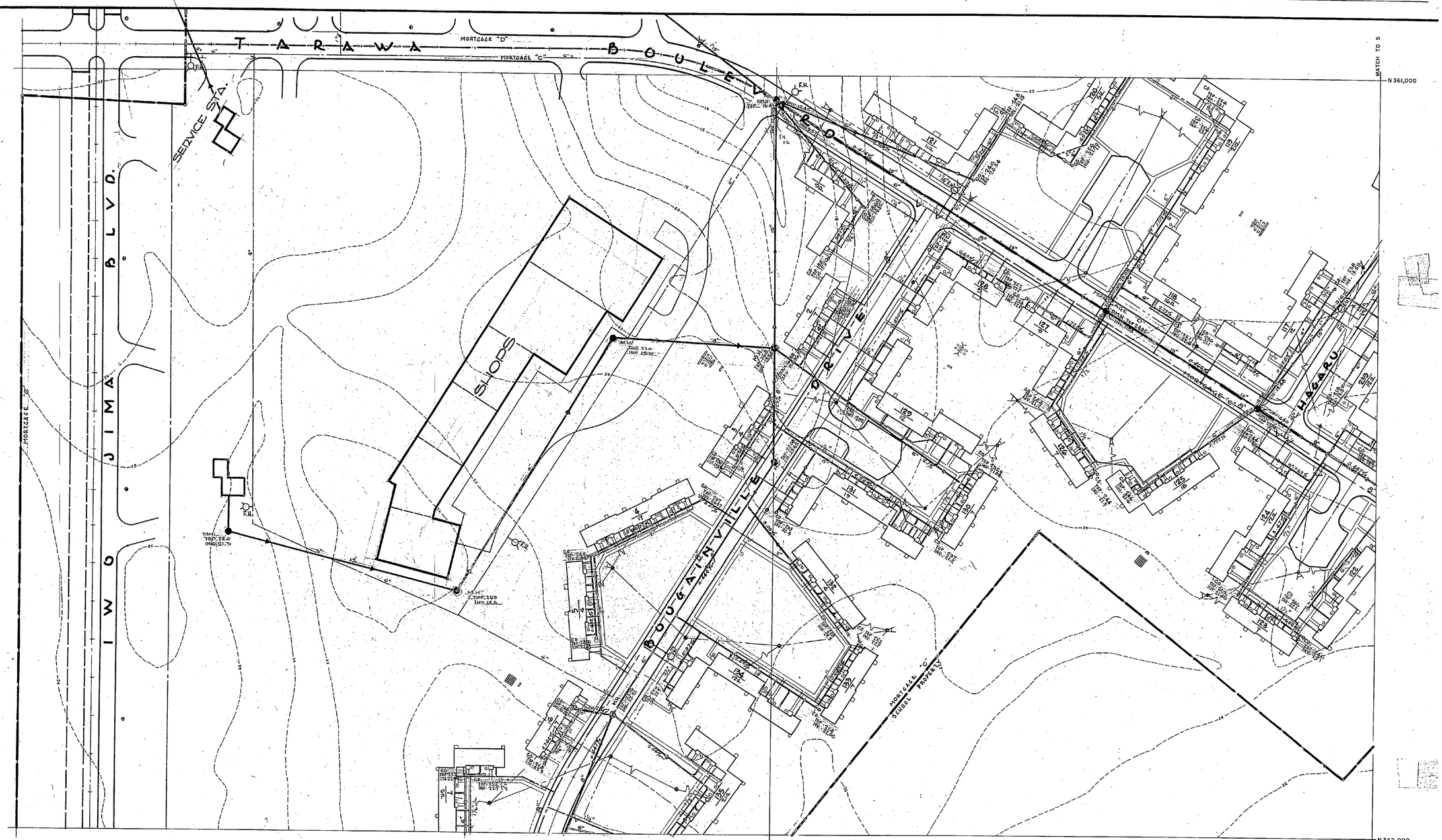

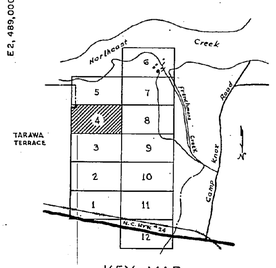

KEY MAP

SCALE 1" = 50'-0"

REVISION	DATE		BY

UTILITIES

ARCH'TS. JOB NO.	DEPARTMENT OF THE NAVY BUREAU OF YARDS AND DOCKS EDWARDS & McKIMMON - LEIF VALAND, ARCH'TS. EUGENE R. MARTINI, LANDSCAPE ARCHITECT & PLANNING CONSULTANT RALEIGH NORTH CAROLINA
ARCH'TS. D'W'G NO. CL'24-DL10	TITLE V111 HOUSING PROJECT MARINE BARRACKS, CAMP LEJEUNE, N.C.
DRAWN BY HO	TARAWA TERRACE II
CHECKED BY RCW	
DATE	APPROVED: R.O. In C.C. for DISTRICT PUBLIC WORKS OFFICER — DATE 4 Aug. 1952
APPROVED FOR DATE APPROVED FOR DATE	SCALE SPEC. SHEET OF NO.:1 Y & D DRAWING NO. 613628

4

DPW#42646

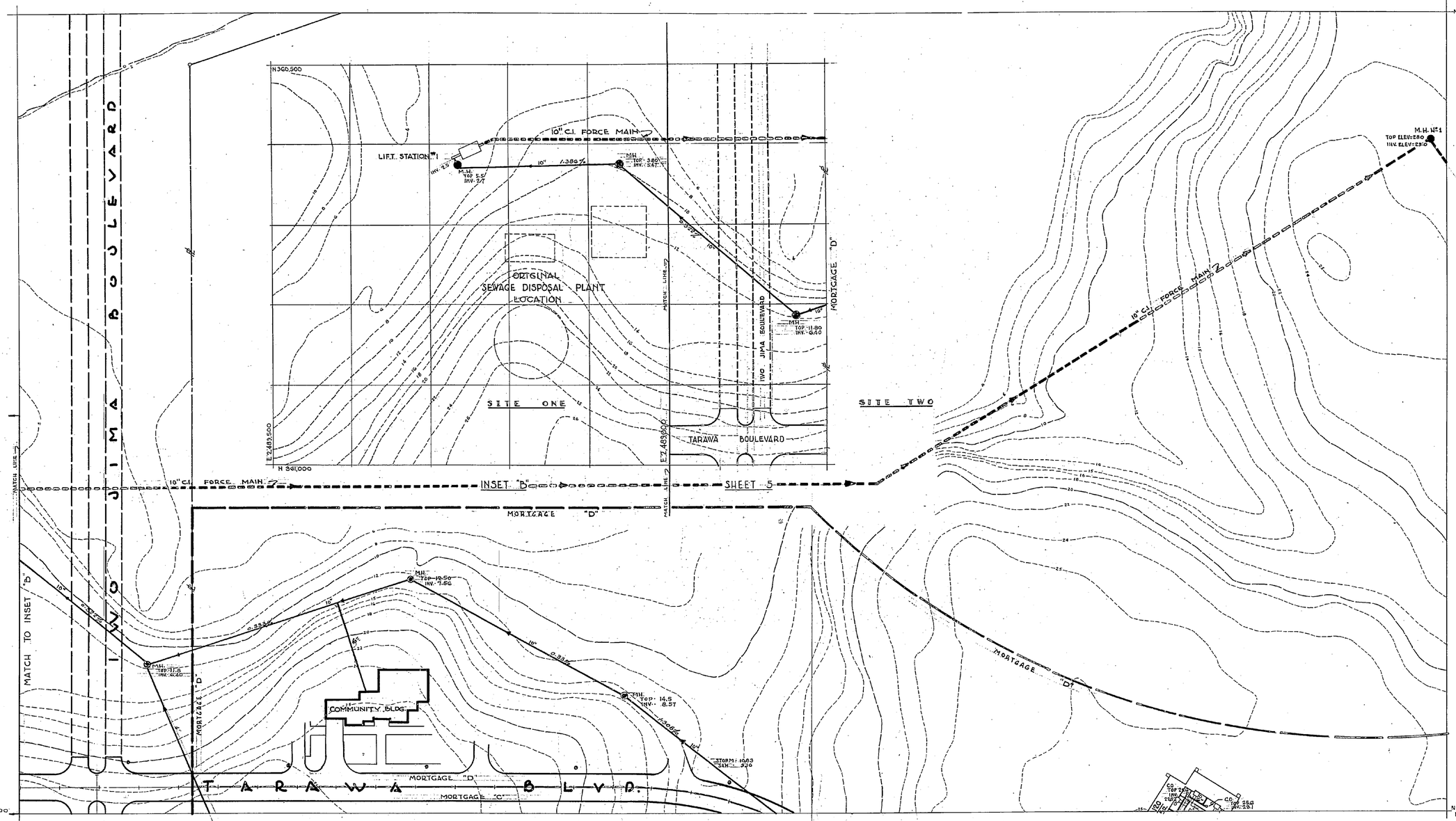

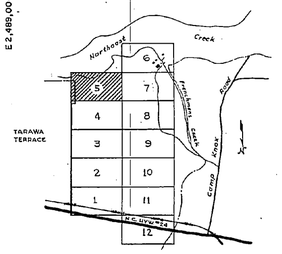

KEY MAP

SCALE 1" = 50'-0"

REVISION	DATE		BY

UTILITIES

ARCH'TS. JOB NO.	DEPARTMENT OF THE NAVY BUREAU OF YARDS AND DOCKS
	EDWARDS & McKIMMON - LEIF VALAND, ARCH'TS.
ARCH'TS. D'W'G. NO. DL-20	EUGENE R. MARTINI, LANDSCAPE ARCHITECT & PLANNING CONSULTANT RALEIGH NORTH CAROLINA
DRAWN BY HO	TITLE V111 HOUSING PROJECT MARINE BARRACKS, CAMP LEJEUNE, N.C.
CHECKED BY RGW	TARAWA TERRACE II
DATE	APPROVED: Stephen Pogam DATE 4 Aug. 1952
	R.O. in C.C. for DISTRICT PUBLIC WORKS OFFICER
APPROVED FOR	SCALE SPEC.
DATE	SHEET OF NO.
APPROVED FOR	Y & D DRAWING NO. 613629
DATE	

5

DPW# 42647

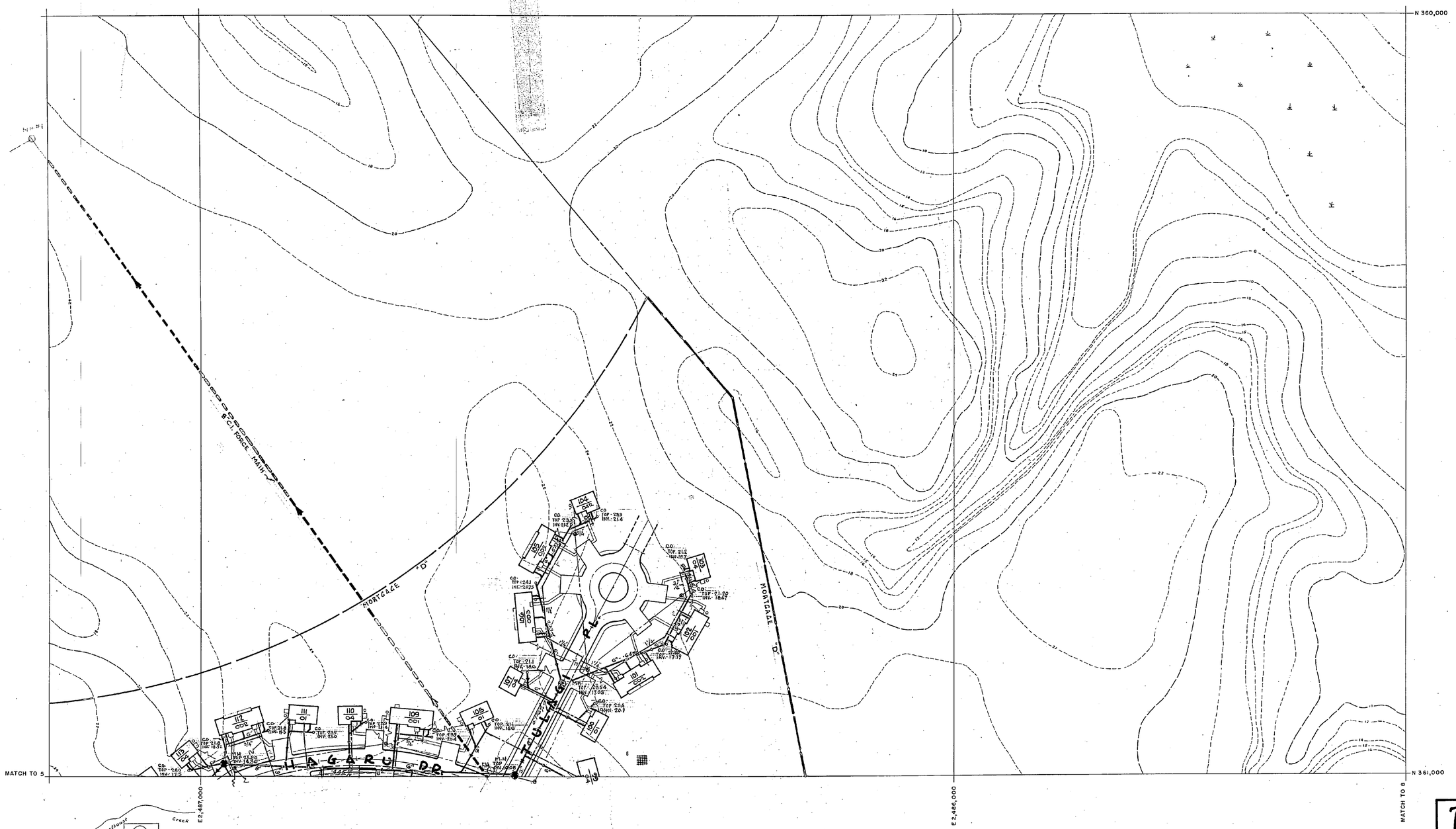

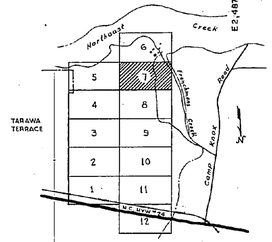

KEY MAP

SCALE 1" = 50'-0"

REVISION	DATE		

UTILITIES

7

ARCH'TS. JOB NO.	DEPARTMENT OF THE NAVY BUREAU OF YARDS AND DOCKS
	EDWARDS & McKIMMON - LEIF VALAND, ARCH'TS.
ARCH'TS. D'WG. NO. DL-21	EUGENE R. MARTINI, LANDSCAPE ARCHITECT & PLANNING CONSULTANT
	RALEIGH NORTH CAROLINA
DRAWN BY HO	TITLE V111 HOUSING PROJECT
	MARINE BARRACKS, CAMP LEJEUNE, N.C.
CHECKED BY RCW	TARAWA TERRACE II
DATE	APPROVED: Stephen Simpson DATE 4 Aug. 1952
	H.O. In C.C. for DISTRICT PUBLIC WORKS OFFICER
APPROVED FOR	SCALE / SPEC.
DATE	SHEET OF / NO.
APPROVED FOR	Y & D DRAWING NO. 613630
DATE	

DPW #42648

sheet 7

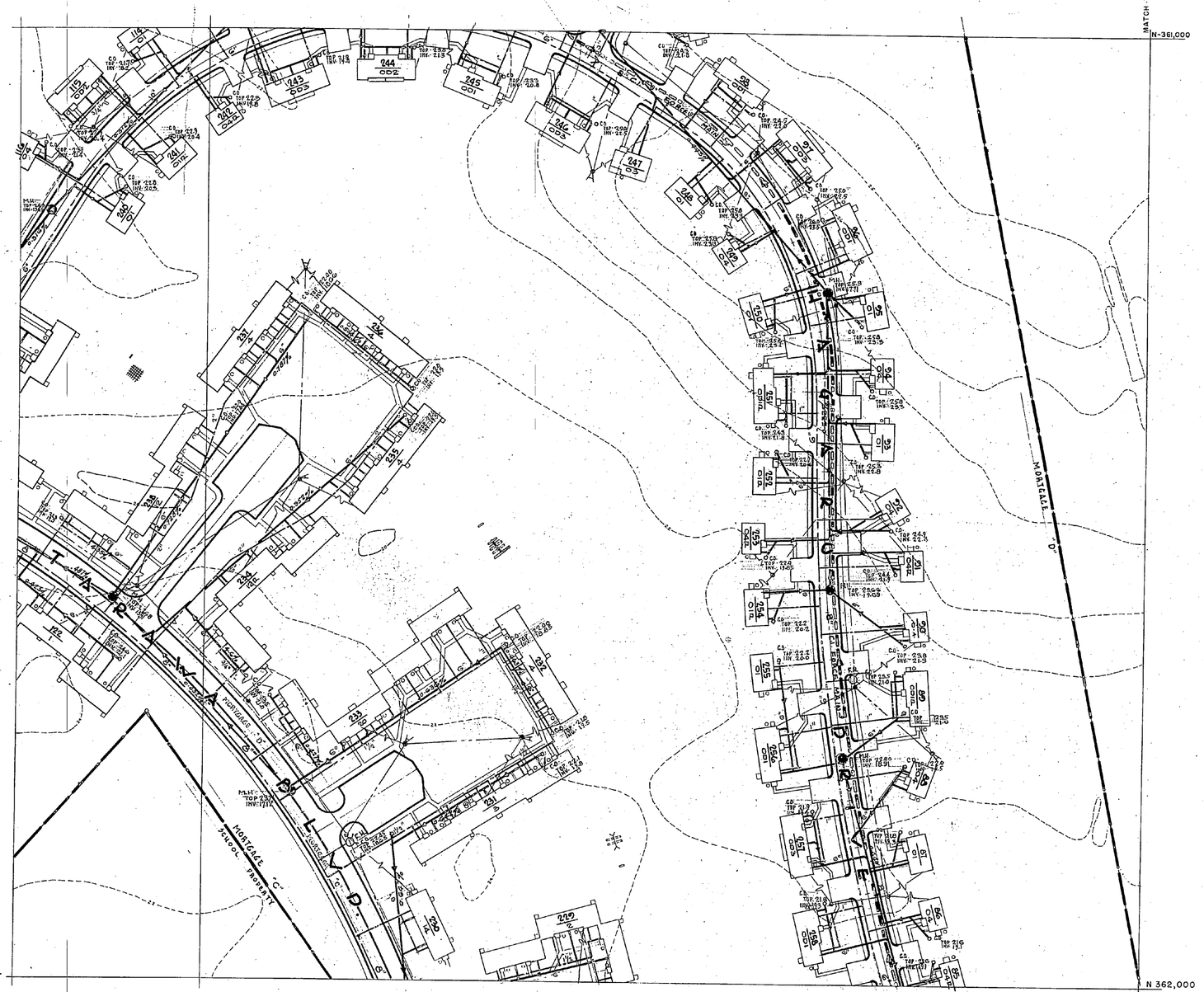

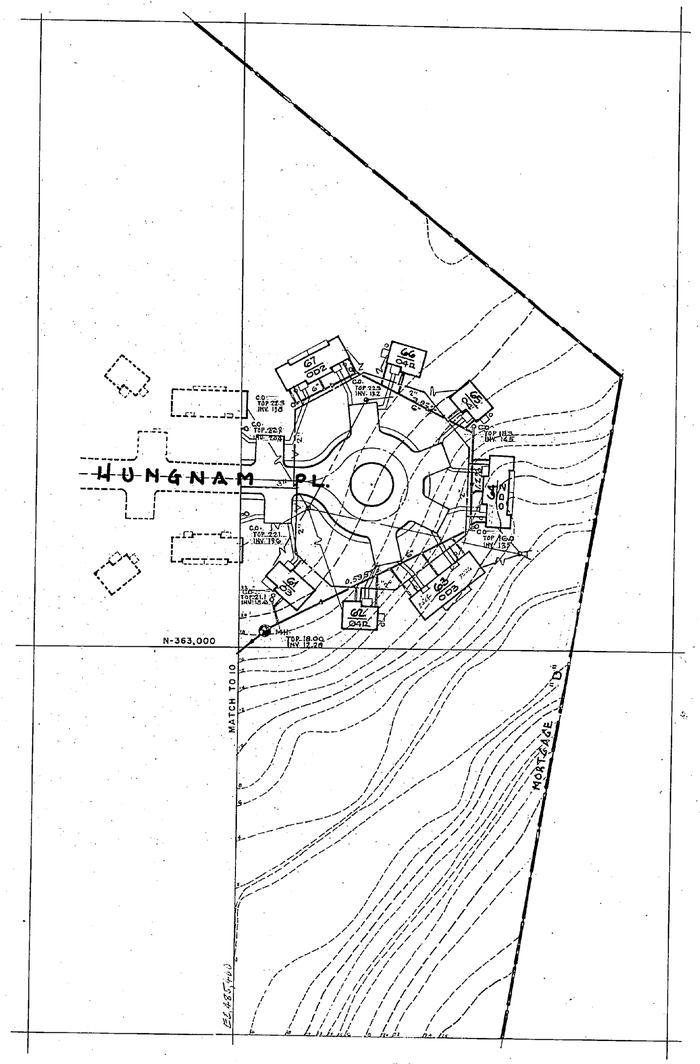

INSET "A"

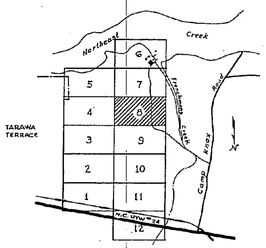

KEY MAP

SCALE 1" = 50'-0"

8

UTILITIES

ARCH'TS. JOB NO.	DEPARTMENT OF THE NAVY BUREAU OF YARDS AND DOCKS EDWARDS & McKIMMON - LEIF VALAND, ARCH'TS. EUGENE R. MARTINI, LANDSCAPE ARCHITECT & PLANNING CONSULTANT RALEIGH NORTH CAROLINA
ARCH'TS. D'W'G. NO. CL-25 - CL-22	
DRAWN BY HO	TITLE V111 HOUSING PROJECT MARINE BARRACKS, CAMP LEJEUNE, N. C. TARAWA TERRACE II
CHECKED BY RCW	
DATE	APPROVED: Stephen Payne DATE 4 Aug. 1952 H.O. in C.C. for DISTRICT PUBLIC WORKS OFFICER
APPROVED FOR DATE	SCALE SPEC.
APPROVED FOR DATE	SHEET OF NO.
	Y & D DRAWING NO. 613631

REVISION	DATE		BY

DPW# 42649

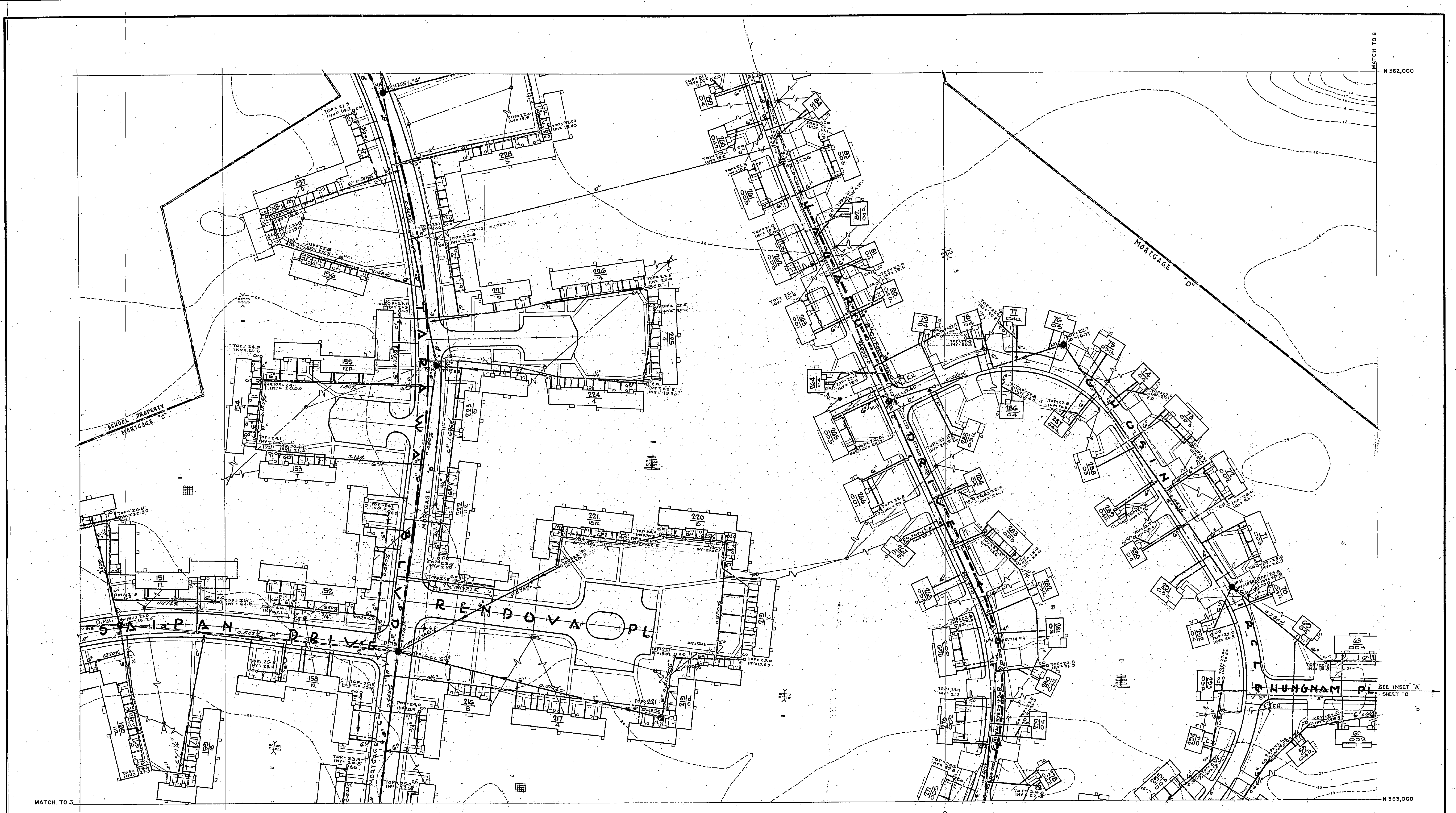

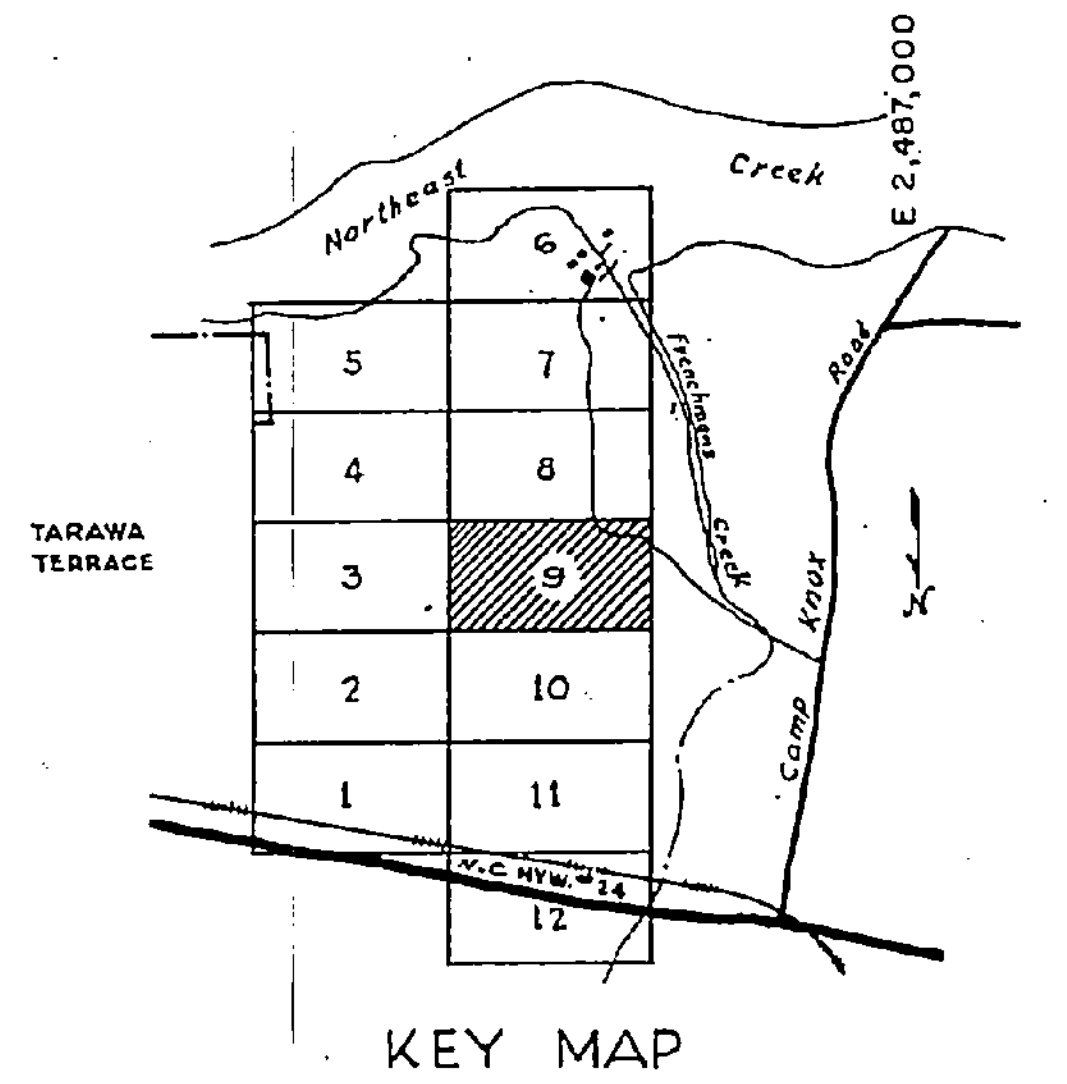

SCALE 1" = 50'-0"

REVISION	DATE		BY

9

UTILITIES

ARCH'TS. JOB NO.	DEPARTMENT OF THE NAVY BUREAU OF YARDS AND DOCKS EDWARDS & McKIMMON - LEIF VALAND, ARCH'TS. EUGENE R. MARTINI, LANDSCAPE ARCHITECT & PLANNING CONSULTANT RALEIGH NORTH CAROLINA
ARCH'TS. D'W'G. NO. CL26-DL23	
DRAWN BY GRD	TITLE V111 HOUSING PROJECT MARINE BARRACKS, CAMP LEJEUNE, N.C.
CHECKED BY RCW	TARAWA TERRACE II
DATE	APPROVED: Stephen Parsons — DATE 4 Aug. 1952 R.O. in C.C. for/DISTRICT PUBLIC WORKS OFFICER

APPROVED FOR
DATE
APPROVED FOR
DATE

SCALE SPEC.
SHEET OF NO.
Y & D DRAWING NO. G13632

DPW# 42650

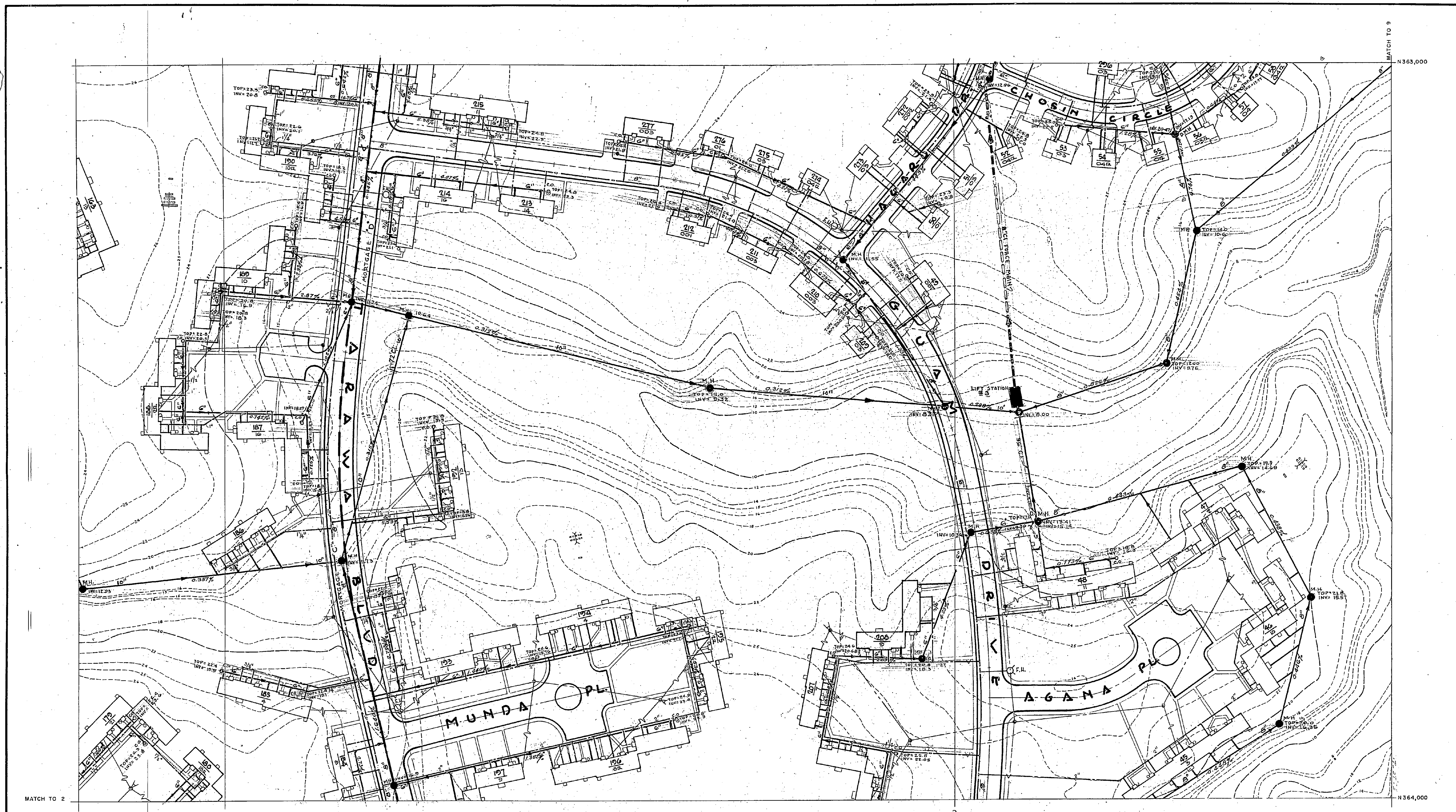

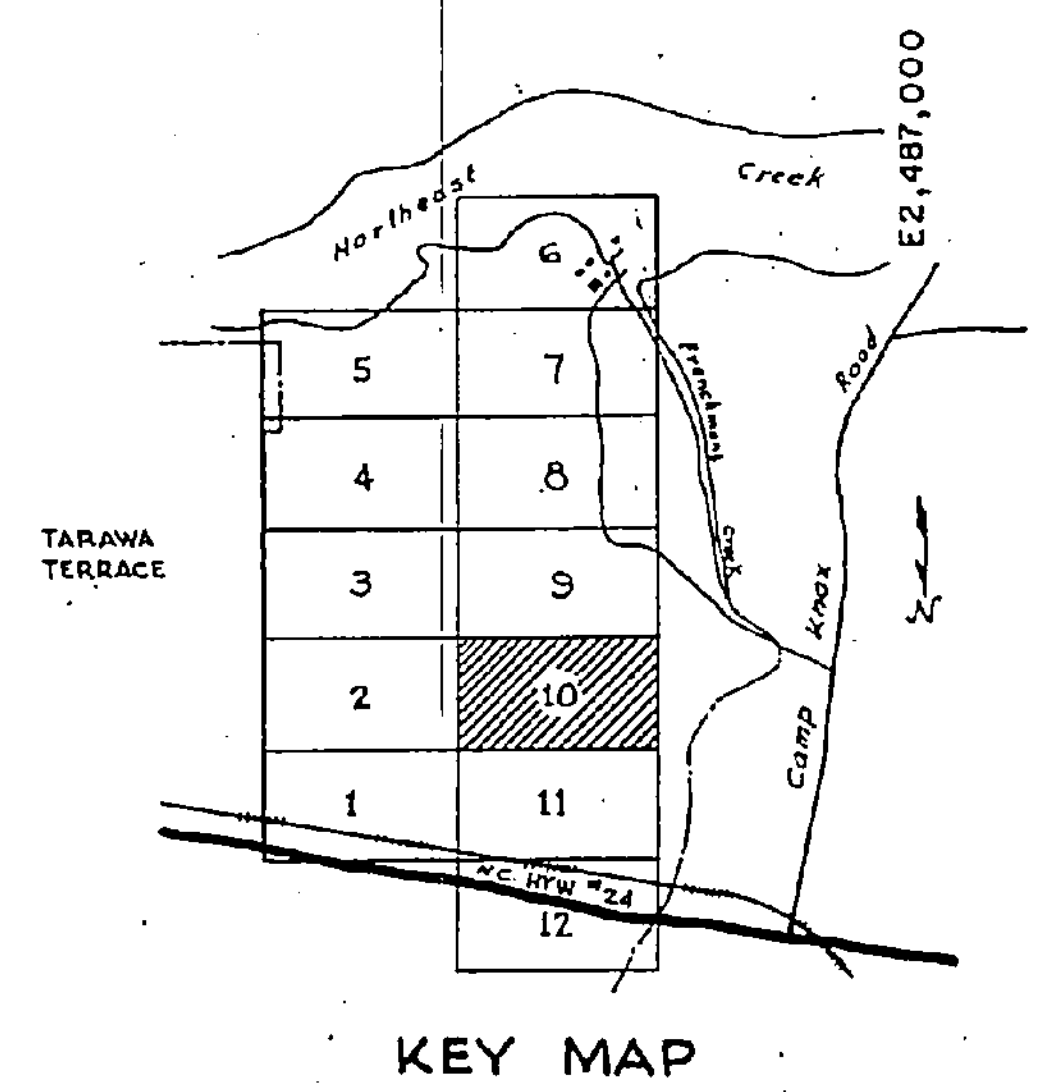

KEY MAP

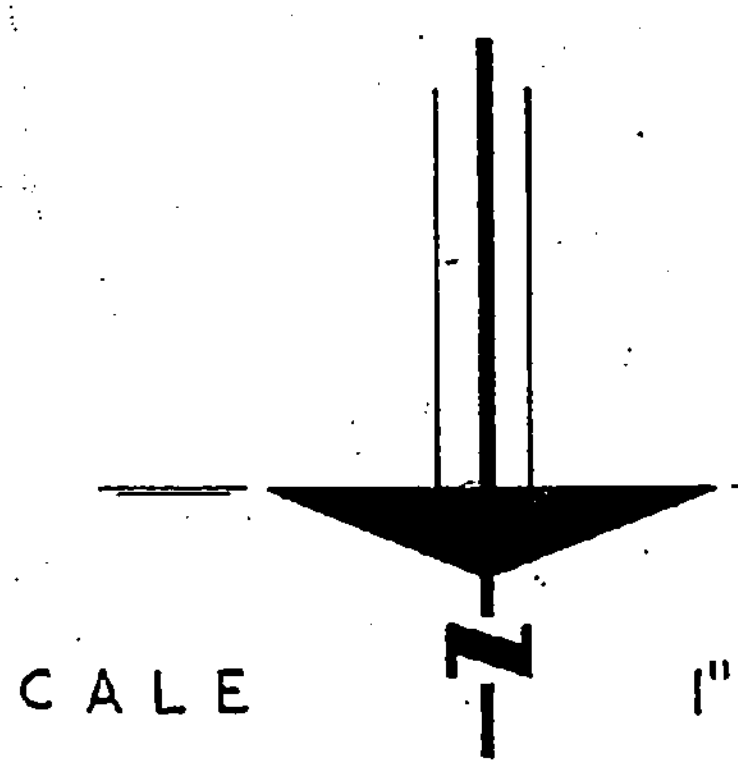

SCALE 1" = 50'-0"

REVISION	DATE		BY

10

UTILITIES

ARCH'TS. JOB NO.	DEPARTMENT OF THE NAVY BUREAU OF YARDS AND DOCKS EDWARDS & McKIMMON - LEIF VALAND, ARCH'TS. EUGENE R. MARTINI, LANDSCAPE ARCHITECT & PLANNING CONSULTANT
ARCH'TS. D'W'G. NO. CL27-DL24	NORTH CAROLINA
DRAWN BY GRD	TITLE VIII HOUSING PROJECT MARINE BARRACKS, CAMP LEJEUNE, N. C.
CHECKED BY RCW	TARAWA TERRACE II
DATE	APPROVED: Stephen Parsons (signature) R.O. in C.C. for DISTRICT PUBLIC WORKS OFFICER — DATE 4 Aug. 1952
APPROVED FOR DATE APPROVED FOR DATE	SCALE ____ SPEC. ____ SHEET ____ OF ____ NO. ____ Y & D DRAWING NO. 613633

DPW # 42651

11

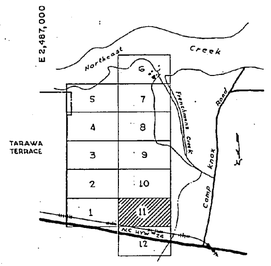

KEY MAP

SCALE 1" = 50'-0"

REVISION	DATE		BY

UTILITIES

ARCH'TS. JOB NO.	DEPARTMENT OF THE NAVY BUREAU OF YARDS AND DOCKS EDWARDS & McKIMMON - LEIF VALAND, ARCH'TS. EUGENE R. MARTINI, LANDSCAPE ARCHITECT & PLANNING CONSULTANT RALEIGH NORTH CAROLINA
ARCH'TS. D.W.G. NO. CL-28-DL-25	TITLE V111 HOUSING PROJECT MARINE BARRACKS, CAMP LEJEUNE, N.C.
DRAWN BY GRD	TARAWA TERRACE II
CHECKED BY RCW	
DATE	APPROVED: Stephen Pagano DATE 4 Aug. 1952 R.O. In C.C. for DISTRICT PUBLIC WORKS OFFICER
APPROVED FOR	SCALE SPEC.
DATE	SHEET OF NO.
APPROVED FOR	Y & D DRAWING NO. 613834
DATE	

DPW# 42652