

VALUABLE

RETURN TO
PUBLIC WORKS
OFFICE
CAMP LEJEUNE
NORTH CAROLINA

SUBJECT TELEPHONE LINE LOCATION
ALONG MILE HANNOCK BAY
ROAD FROM SNEADS FERRY
ROAD

FIELD PARTY

____ IN CHARGE
____ INSTRUMENT
____ NOTES
____ TAPE READ
____ TAPE OR ROD
____ TAPE OR ROD
____ INSTRUMENT No.
____ TAPE No.

WEATHER

CLEAR
CLOUDY
WINDY
RAIN
FAIR

SNOW
HOT
MODERATE
COLD
FOG

FILE No. 220-0

FLDR. No. _____

SHEET # 1

FIGURED BY _____
NOTES CHECKED BY _____
PLOTTED BY _____
DATE 12-28-1959

Quad. No. _____

STATION	DIST.	ANGLE ° ' "	H. I. BEARING	VER: ANG. DIFF.	ELEVATION
---------	-------	----------------	------------------	--------------------	-----------

Match 8 →



S.F. Rd.

TO C.H.
Bay →

Match 8 →

TO MILE
HANNOCK BAY →


24.8' 17

121.5' 16
118' 15
118' 14
118' 13
119.5' 12
118' 11
117.5' 10
117' 9
122' 8
111' 11
94.5' 11
34' 11
35' 10
25' 12

WIND DIRECTION
WIND FORCE
SEA STATE
TEMP AIR
TEMP SURF
TEMP WIND
MOON PHASE
STAR NAME
PLANET NAME
CONSTELLATION

WEATHER
WIND
SEA
TEMP
MOON
STAR
PLANET
CONSTELLATION

DATE
TIME
PLACE



100

VALUABLE

SUBJECT TEL. LINE LOC. CONTD.

RETURN TO
PUBLIC WORKS
OFFICE
CAMP LEJEUNE
NORTH CAROLINA

FIELD PARTY

____ IN CHARGE
____ INSTRUMENT
____ NOTES
____ TAPE READ
____ TAPE OR ROD
____ TAPE OR ROD
____ INSTRUMENT NO.
____ TAPE NO.

WEATHER

____ CLEAR
____ CLOUDY
____ WINDY
____ RAIN
____ FAIR
____ SNOW
____ HOT
____ MODERATE
____ COLD
____ FOG

FILE No. _____

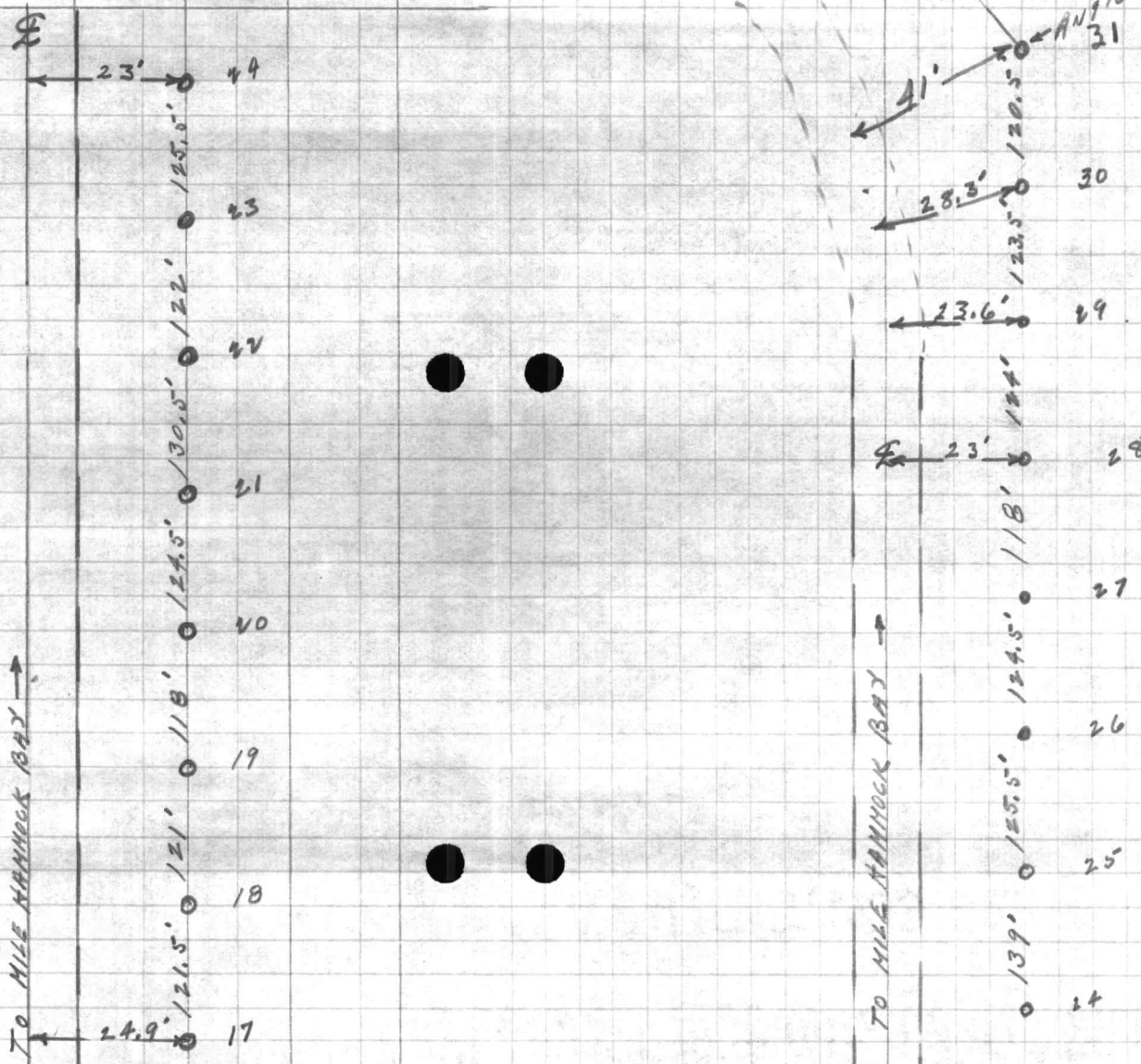
FLDR. No. _____

SHEET # 2

DATE 12-28-1959

NOTES CHECKED BY _____
PLOTTED BY _____
Quad. No. _____

STATION	DIST.	ANGLE " "	H. I. BEARING	VER. ANG. DIFF.	ELEVATION
---------	-------	--------------	------------------	--------------------	-----------



TO MILE HAMMOCK BAY →

TO MILE HAMMOCK BAY →

ANGLE pole to left.

ALL STATE

MEMBER
NAME
ADDRESS
CITY
STATE

MEMBER NO. 12345
DATE

W. D. PARTY
MEMBER NO. 12345
DATE

MEMBER NO. 12345
DATE



VALUABLE

RETURN TO
PUBLIC WORKS
OFFICE
CAMP LEJEUNE
NORTH CAROLINA

SUBJECT TEL. LINE LOCATION
CONTINUED

FIELD PARTY

____ IN CHARGE
____ INSTRUMENT
____ NOTES
____ TAPE READ
____ TAPE OR ROD
____ TAPE OR ROD
____ INSTRUMENT No.
____ TAPE No.

WEATHER

CLEAR
CLOUDY
WINDY
RAIN
FAIR

SNOW
HOT
MODERATE
COLD
FOG

FILE No. _____

FLDR. No. _____

SHEET #3

FIGURED BY _____

NOTES CHECKED BY _____

PLOTTED BY _____

DATE 12-29 1959

Quad No. _____

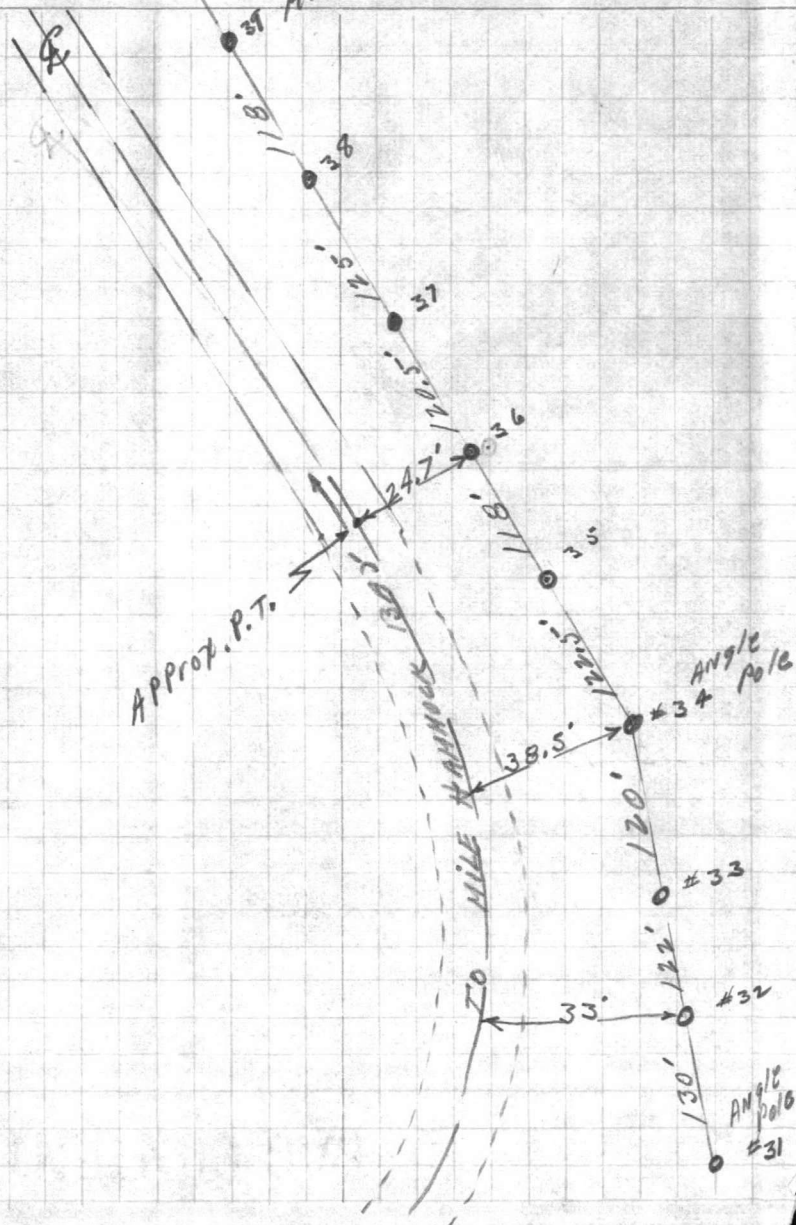
STATION	DIST.	ANGLE ° ' "	H. I. BEARING	VER. ANG. DIF.	ELEVATION
---------	-------	----------------	------------------	-------------------	-----------

STATION	DIST.	ANGLE ° ' "	H. I. BEARING	VER. ANG. DIF.	ELEVATION
47					
46			114'		
45			108'		
44			110'		
43			115'		
42			112.5'		
41			114'		
40	25.5'		115'		
39			119.5'		

↑ TO MILE HAMMOCK BAY

--- dirt Rd. ---

MATCH



Bill No.

WARRANT

FIELD NAME

CLASS

SECTION

DATE

INSTRUMENT

BOOK

INDEX

SECTION

TABLE NO.

TABLE OF CONTENTS

TABLE OF CONTENTS

TABLE OF CONTENTS

TABLE OF CONTENTS

TABLE OF CONTENTS

TABLE OF CONTENTS

DATE OF DEPOSIT
CLASS OF DEPOSIT

VALUATION

TABLE NO.

TABLE OF CONTENTS

TABLE OF CONTENTS

TABLE OF CONTENTS

TABLE OF CONTENTS



VALUABLE

SUBJECT TEL. LINE LOG. CONTD.

RETURN TO
PUBLIC WORKS
OFFICE
CAMP LEJEUNE
NORTH CAROLINA

FIELD PARTY

IN CHARGE

INSTRUMENT

NOTES

TAPE READ

TAPE OR ROD

TAPE OR ROD

INSTRUMENT NO.

TAPE NO.

WEATHER

CLEAR
CLOUDY
WINDY
RAIN
FAIR
SNOW
HOT
MODERATE
COLD
FOG
FIGURED BY _____
NOTES CHECKED BY _____
PLOTTED BY _____

FILE No. _____

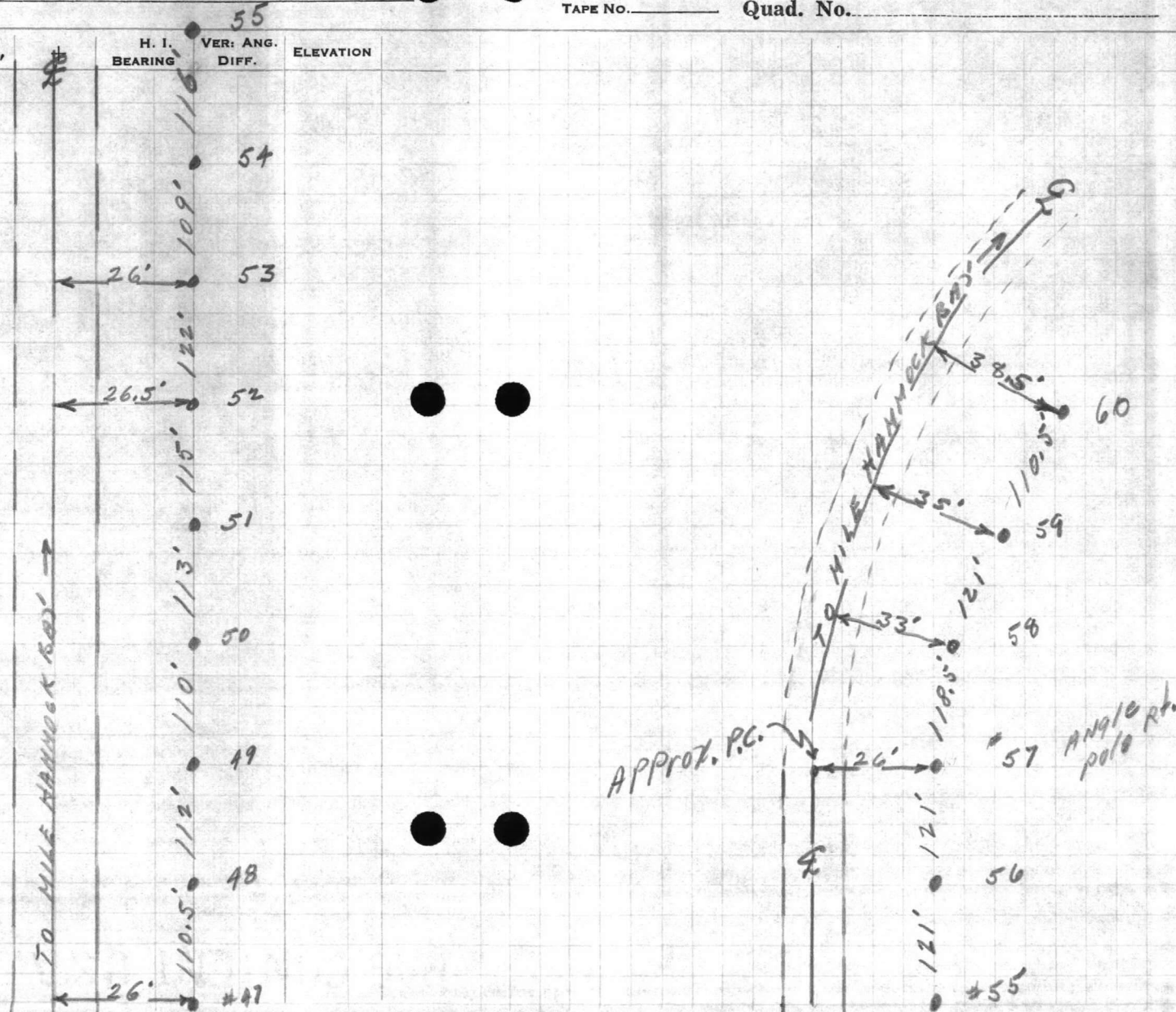
FLDR. No. _____

SHEET #4

DATE 12-29 1959

Quad. No. _____

STATION DIST. ANGLE
 ° ' ''
H. I. VER: ANG. ELEVATION
BEARING DIFF.



AMERICAN
INSURANCE
CORPORATION
NEW YORK
OFFICE

AMERICAN
INSURANCE
CORPORATION
NEW YORK
OFFICE

~~287~~
287

~~32~~
32

~~32~~
32

56
24
65
42
23

~~78~~
78

VALUABLE

SUBJECT TEL. LINE LOG. CONTD.

RETURN TO
PUBLIC WORKS
OFFICE
CAMP LEJEUNE
NORTH CAROLINA

FIELD PARTY

____ IN CHARGE
____ INSTRUMENT
____ NOTES
____ TAPE READ
____ TAPE OR ROD
____ TAPE OR ROD
____ INSTRUMENT NO.
____ TAPE NO.

WEATHER

CLEAR
CLOUDY
WINDY
RAIN
FAIR
SNOW
HOT
MODERATE
COLD
FOG
FIGURED BY _____
NOTES CHECKED BY _____
PLOTTED BY _____

FILE No. 121

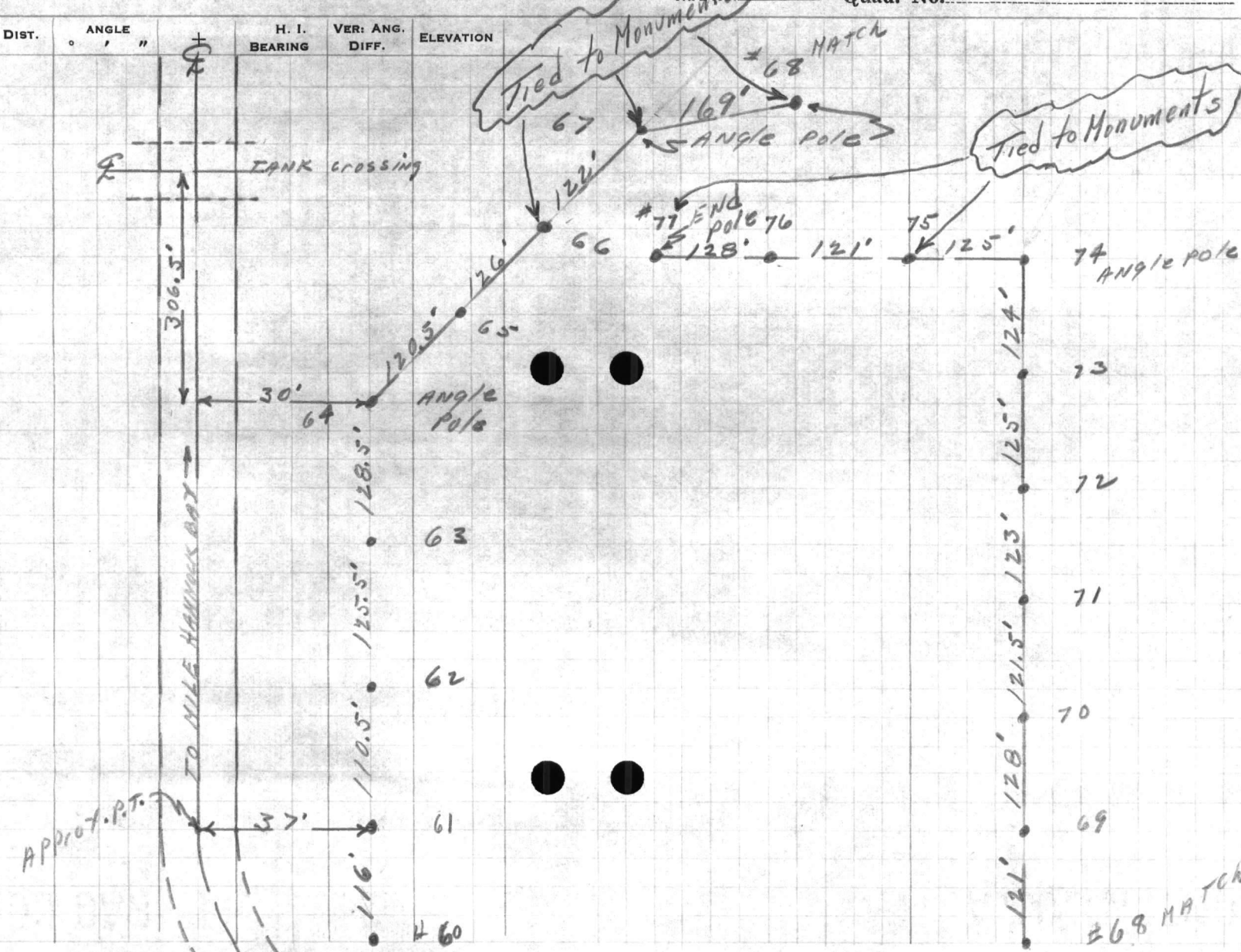
FLDR. No. _____

SHEET #5

DATE 12-29 1959

Quad. No. _____

STATION	DIST.	ANGLE ° ' "	H. I. BEARING	VER: ANG. DIFF.	ELEVATION
---------	-------	----------------	------------------	--------------------	-----------



APPROX. P.T.

TO MILE MARKER 607

Tied to Monuments

Tied to Monuments

#68 MATCH

74 ANGLE POLE

ANGLE POLE

#77 END POLE 76

ANGLE POLE

RANK CROSSING

#68 MATCH

VALUABLE

RETURN TO
PUBLIC WORKS
DIVISION
CAMP LEVINE
NORTH CAROLINA

SUBJECT

STATION

D. T.

DATE

MARKING

H. L. VERT. ANG. ELEVATION
TYPE

FIELD PARTY

IN CHARGE

INSTRUMENT

NOTES

TAPES READ

TAPES ON ROD

TAPES ON ROD

TRIMMING

TAPES

WEATHER

RAIN

WIND

TEMP.

MOON

OTHER

REMARKS

BY

DATE

FIELD No.

FILE No.

FIELD No.

FILE

DATE

VALUABLE

SUBJECT T.C.L. LINE LOG, CONTD.

RETURN TO
PUBLIC WORKS
OFFICE
CAMP LEJEUNE
NORTH CAROLINA

FIELD PARTY

____ IN CHARGE
____ INSTRUMENT
____ NOTES
____ TAPE READ
____ TAPE OR ROD
____ TAPE OR ROD
____ INSTRUMENT No.
____ TAPE No.

WEATHER

CLEAR
CLOUDY
WINDY
RAIN
FAIR
SNOW
HOT
MODERATE
COLD
FOG
FIGURED BY _____
NOTES CHECKED BY _____
PLOTTED BY _____

FILE No. _____

FLDR. No. _____

SHEET # 6

DATE 12-29-59

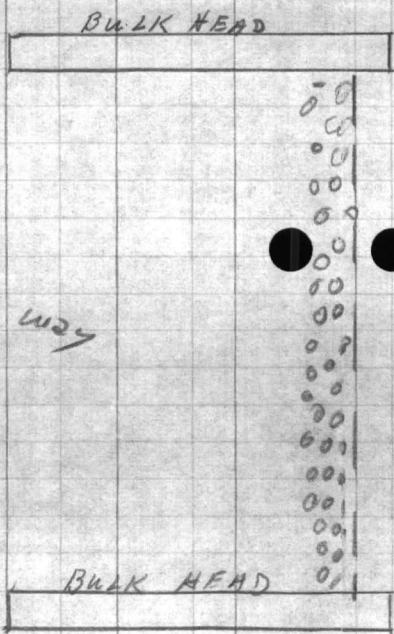
Quad. No. _____

STATION	DIST.	ANGLE " +	H. I. BEARING	VER: ANG. DIFF.	ELEVATION
---------	-------	--------------	------------------	--------------------	-----------

T MON. #2
R. S. MON. #1
Pole # 5208' 334° 08' 30"
Pole # 77244' 40° 11'
END POLE

TO INLAND WATER WAY

NOTE:
ALL ANGLES
CLOCKWISE



T MON. #1
R. S. MON. #2
Pole # 68430' 31° 17'
Pole # 67389' 54° 13' 30"
Pole # 66455' 68° 10'

MON. #2

MON. #1

WILLIAM
NORTH CAROLINA
LOCAL LISTING
SET OF
POST OFFICE

STATION LIST

NO. VER. AND ELEVATION
BRANCH DIST.

TAP NO.

MAIL NO.

TAP OR ROD

IN THE CHECKED BY

HOLES

WINDY

FIELD PARTY

WEATHER

SLIP No.
FLOR NO.
DATE