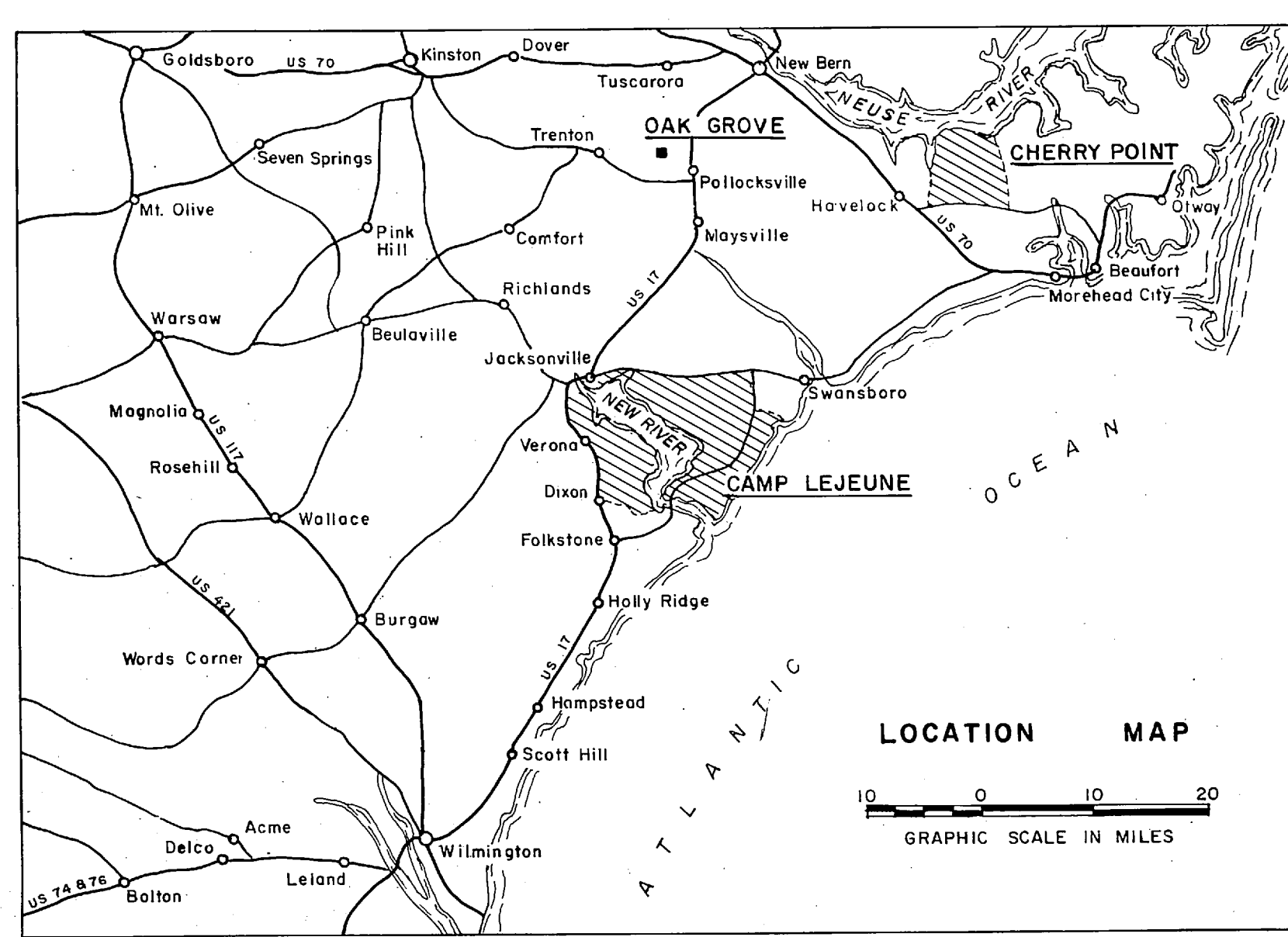
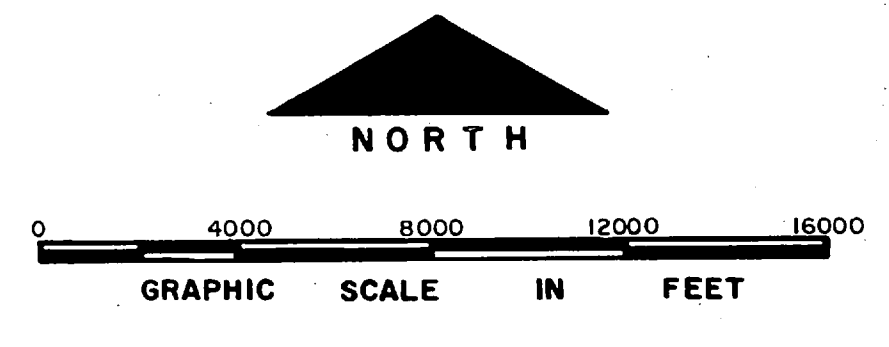


GRID LOCATION	AREA NAME
C3	AIR STATION
M6	AMPHIBIAN BASE
K15	ANTI-TANK RANGE
N11	BEACH
C7	BERKELEY MANOR
K10	COMBAT TOWN
M7	ENGINEER AREA (COURTHOUSE BAY)
K11	ENGINEER STOCKADE
H8	FRENCH CREEK
A2	GEIGER "A"
B1	GEIGER "B"
G7	HADNOT POINT AREA
B5	KNOX TRAILER PARK
H9	MAGAZINE AREA
B8	MIDWAY PARK
B4	MONTFORD POINT
E8	OPEN STORAGE AREA
D6	PARADISE POINT AREA
E2	RACE COURSE AREA
J5	RHODES POINT AREA
M3	RIFLE RANGE
A6	TARAWA TERRACE I & II
G15	TRIANGLE OUTPOST
D7	WATKINS VILLAGE
B7	US NAVAL HOSPITAL


GRID LOCATION	LZ NO.	HELICOPTER LANDING ZONE
A4	1	MONTFORD POINT
B4	2	MONTFORD POINT
F6	H106	HADNOT POINT - RIVER ROAD
F7	3	HADNOT POINT - RIVER ROAD
F8	4	HADNOT POINT - WPT HILL FIELD
G7	5	HADNOT POINT - 2nd MAR. DIV. CP
G7	6	HADNOT POINT - 10th MAR. AREA
G11	7	OP-2 AREA - LYMAN ROAD
M7	8	ENGINEER - COURTHOUSE BAY
M2	9	RIFLE RANGE
D6	10	HADNOT POINT - TENNIS COURT/MOQ
F8	11	HADNOT POINT - FORCE TROOPS CP
C5	12	PARADISE POINT - GOLF COURSE
C6	13	PARADISE POINT - GOLF COURSE
M2	14	RIFLE RANGE - QUARTERS
A2	15	GEIGER - CP
B2	15A	GEIGER - CP
G7	16	HADNOT POINT - 6th MAR. AREA
G7	17	RADIO ISLAND - MOREHEAD CITY
N2	19	ITC - RT. 210
H5	20	RHODES POINT - VERONA ROAD
H8	21	FRENCH CREEK
P11	22	BEACH AREA
B7	303	US NAVAL HOSPITAL
B3	707	AIR STATION

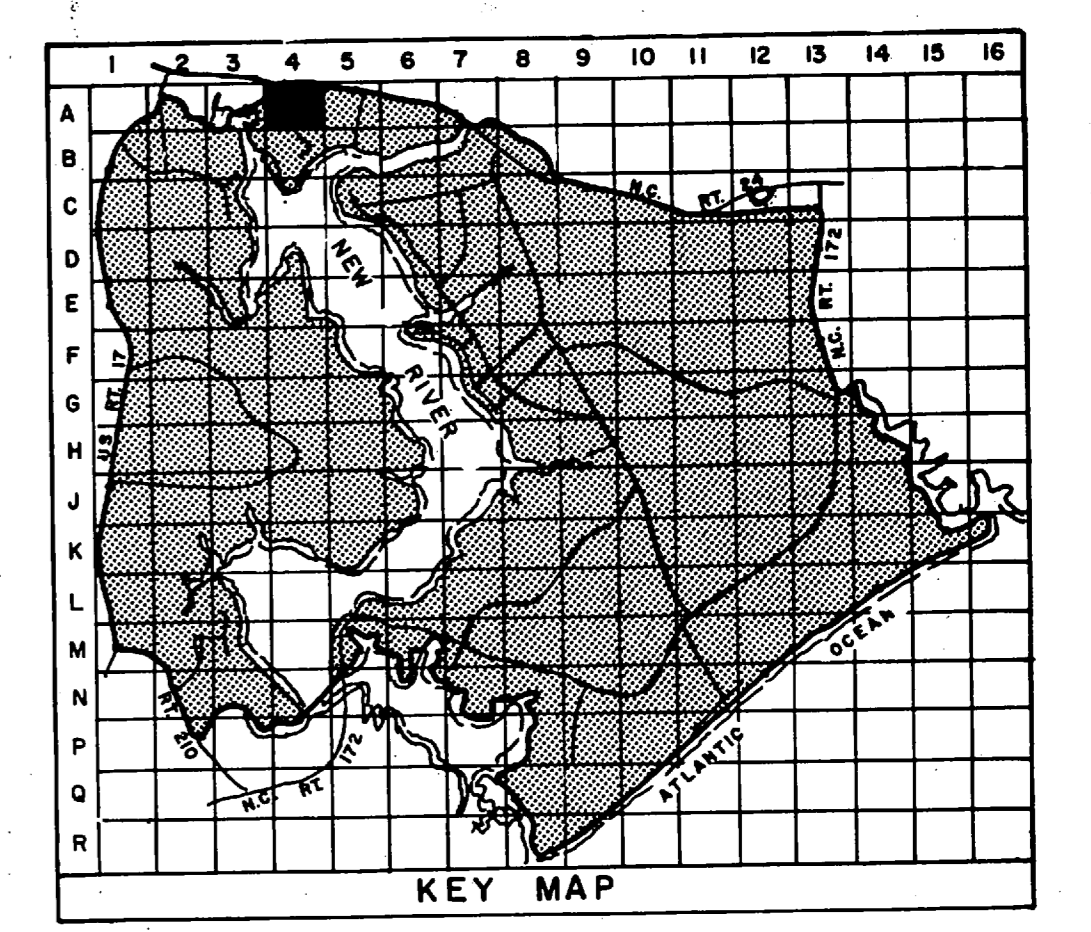
TACTICAL LANDING ZONES (H)			
GRID LOCATION	NAME	GRID LOCATION	NAME
N10	ALBATROSS	K10	HAWK
Q9	BLUEBIRD	J9	JAYBIRD
N8	CANARY	F15	LARK
H4	CARDINAL	N3	OWL
K11	CROW	G10	PENGUIN
L10	DODD	D13	ROBIN
L8	DOVE	F8	SPARROW
E4	EAGLE		
N11	FALCON		
M11	GANDER		
L11	GOOSE		

- LEGEND**
- CAMP LEJEUNE BOUNDARY
  - HELICOPTER LANDING ZONE
  - ⊞ TACTICAL LANDING ZONE
  - SWF WARNING FLAG
  - ⊙ OBSERVATION POINTS



NO.	DESCRIPTION OF REVISION	DATE	INT.
<b>DEPARTMENT OF THE NAVY MARINE CORPS BASE CAMP LEJEUNE, NORTH CAROLINA</b>			
<b>INDEX - 200' SCALE MAPS WATER DISTRIBUTION SYSTEM EXISTING CONDITIONS</b>			
DATE 31 JULY 84	SCALE: GRAPHIC	SHEET 1	OF 1
APPROVED / DATE	00000174		



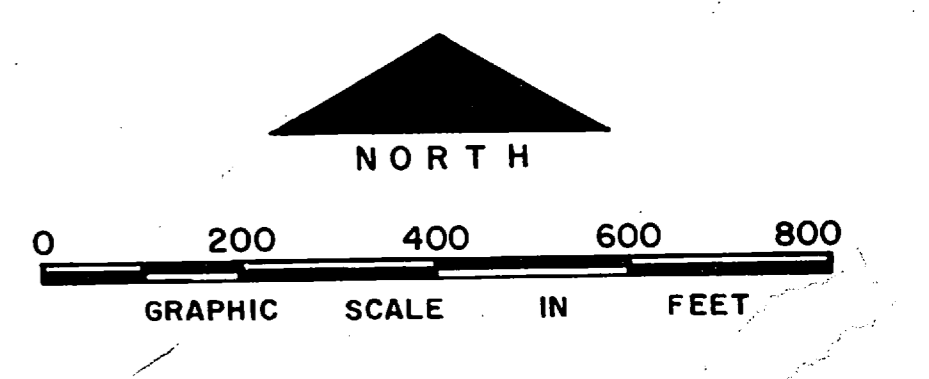


**LEGEND**

- BUILDINGS AND STRUCTURES
- ROADS AND HIGHWAYS
- ROADS (Unpaved)
- FENCE
- 5' CONTOUR (Source-USGS Maps)
- HELICOPTER LANDING ZONE
- RESERVATION BOUNDARY
- SWAMP OR MARSH
- POTABLE WATER MAIN
- RAW WATER MAIN
- VALVE
- FIRE HYDRANT
- WATER WELL

MATERIALS OF CONSTRUCTION  
 AC - ASBESTOS CEMENT

NOTES:  
 ALL WATER MAINS ARE CAST IRON UNLESS NOTED OTHERWISE.



NO.	DESCRIPTION OF REVISION	DATE	INT.
<b>DEPARTMENT OF THE NAVY          MARINE CORPS BASE          CAMP LEJEUNE, NORTH CAROLINA</b>			
<b>WATER DISTRIBUTION SYSTEM          EXISTING CONDITIONS</b>			
DATE 31 JULY 84	SCALE: GRAPHIC	SHEET A-4 OF 73	
APPROVED / DATE	00000128		

