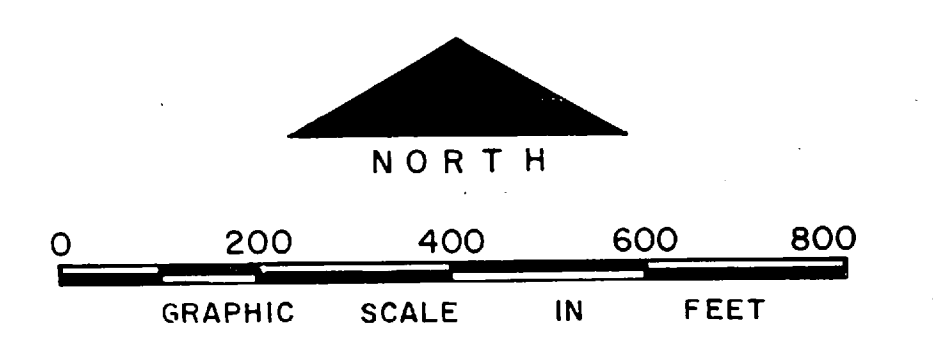


- LEGEND**
- BUILDINGS AND STRUCTURES
 - ROADS AND HIGHWAYS
 - ROADS (Unpaved)
 - FENCE
 - 5' CONTOUR (Source-USGS Maps)
 - RESERVATION BOUNDARY


-
- RAW WATER MAIN
- VALVE
- AIR RELEASE VALVE
- FIRE HYDRANT
- WATER WELL
- ELEVATED STORAGE TANK

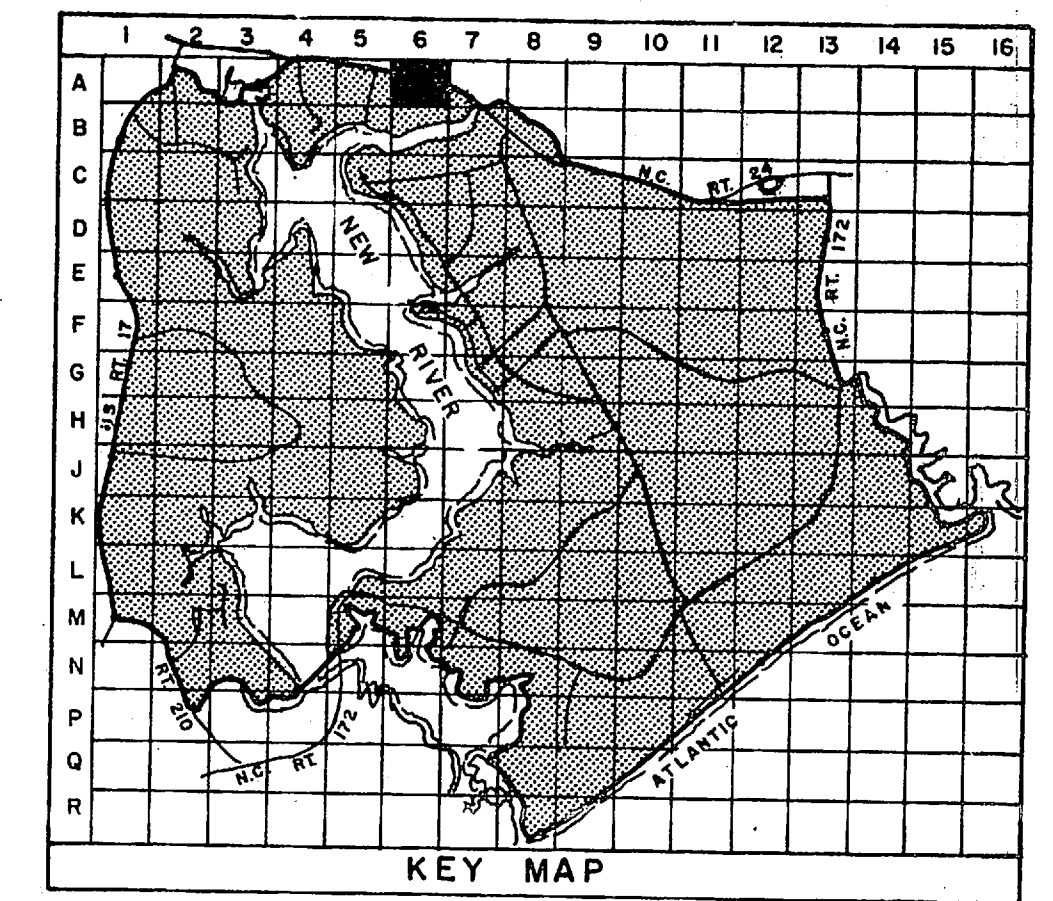
MATERIALS OF CONSTRUCTION
AC - ASBESTOS CEMENT

NOTES:
ALL WATER MAINS ARE CAST IRON UNLESS NOTED OTHERWISE.



NO.	DESCRIPTION OF REVISION	DATE	INT.
DEPARTMENT OF THE NAVY MARINE CORPS BASE CAMP LEJEUNE, NORTH CAROLINA			
WATER DISTRIBUTION SYSTEM EXISTING CONDITIONS			
DATE	31 JULY 84	SCALE: GRAPHIC	SHEET A-5 OF 73
APPROVED / DATE	0000/07 *		



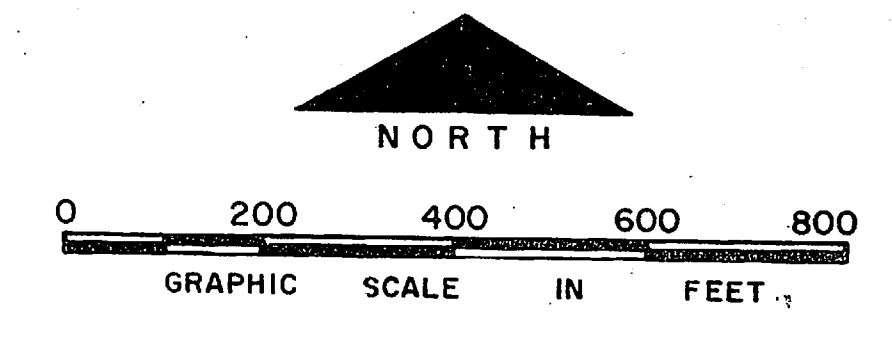


- LEGEND**
- BUILDINGS AND STRUCTURES
 - ROADS AND HIGHWAYS
 - ROADS (Unpaved)
 - FENCE
 - 5' CONTOUR (Source - USGS Maps)
 - RESERVATION BOUNDARY

- POTABLE WATER MAIN
- RAW WATER MAIN
- VALVE
- AIR RELEASE VALVE
- FIRE HYDRANT
- WATER WELL
- ELEVATED STORAGE TANK
- WATER METER

MATERIALS OF CONSTRUCTION
AC - ASBESTOS CEMENT

NOTES:
ALL WATER MAINS ARE CAST IRON UNLESS NOTED OTHERWISE.



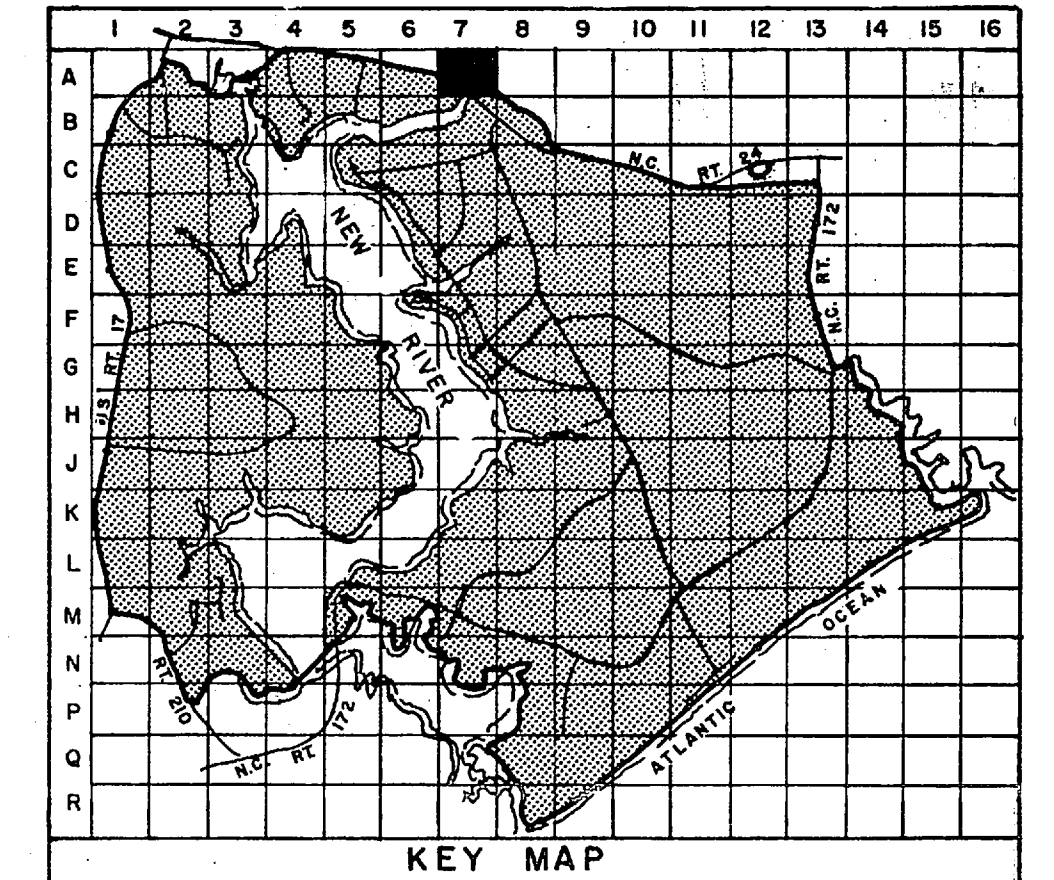
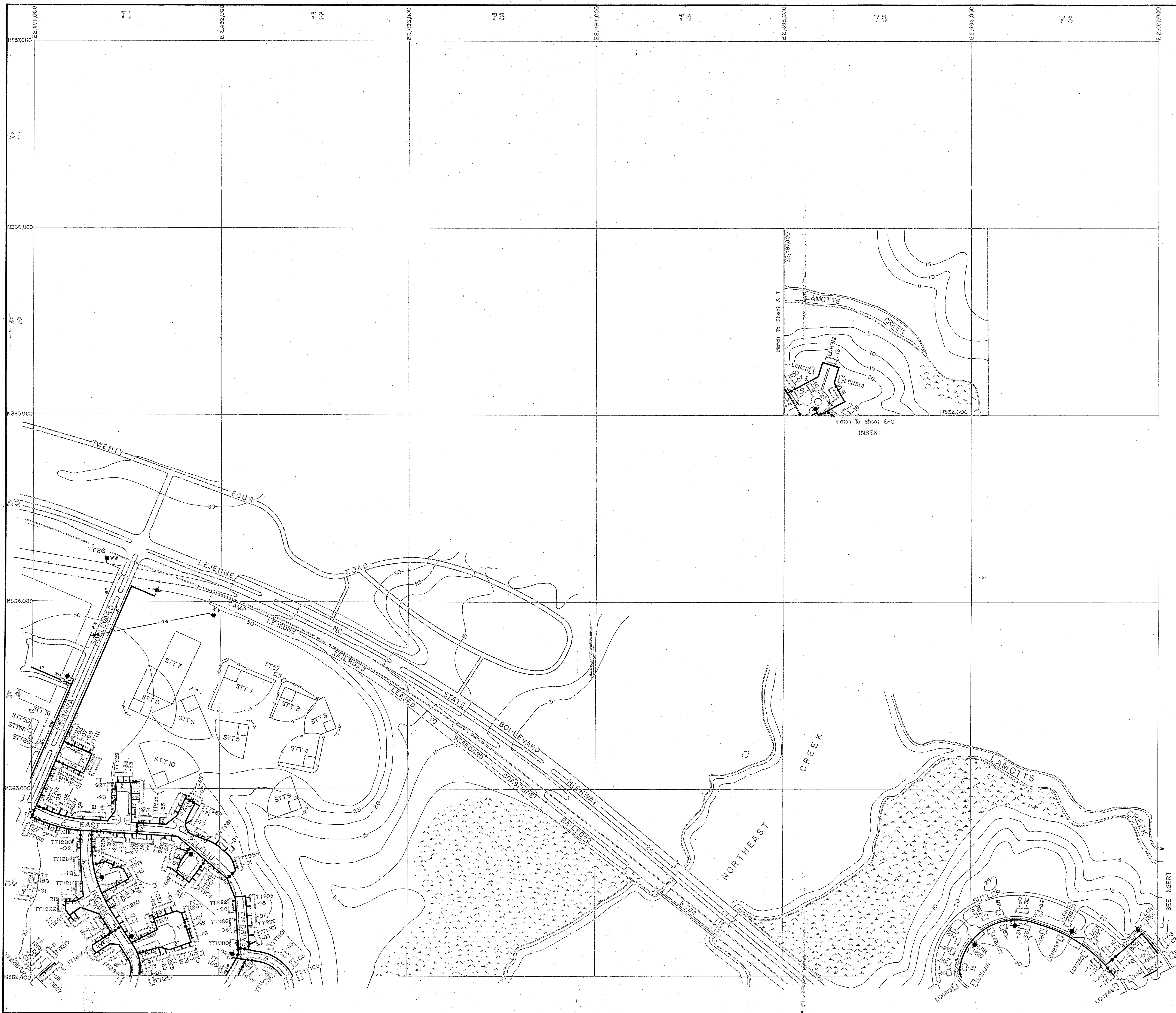
NO.	DESCRIPTION OF REVISION	DATE	INT.

DEPARTMENT OF THE NAVY
MARINE CORPS BASE
CAMP LEJEUNE, NORTH CAROLINA

WATER DISTRIBUTION SYSTEM
EXISTING CONDITIONS

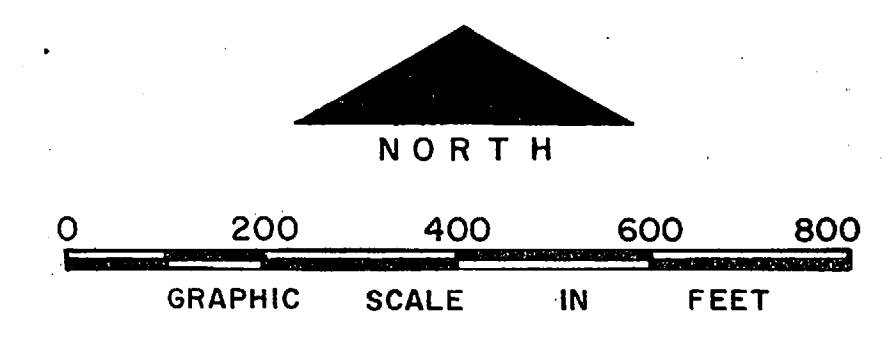
DATE 31 JULY 84 SCALE: GRAPHIC SHEET A-6 OF 73
APPROVED / DATE 0000/80





- LEGEND**
- BUILDINGS AND STRUCTURES,
 - ROADS AND HIGHWAYS
 - ROADS (Unpaved)
 - FENCE
 - 5' CONTOUR (Source-USGS Maps)
 - RESERVATION BOUNDARY
 - SWAMP OR MARSH
 - POTABLE WATER MAIN
 - RAW WATER MAIN
 - VALVE FIELD LOCATED
 - HYDRANT VALVE FIELD LOCATED
 - FIRE HYDRANT
 - WATER WELL
 - WATER METER

NOTES:
ALL WATER MAINS ARE CAST IRON UNLESS NOTED OTHERWISE.



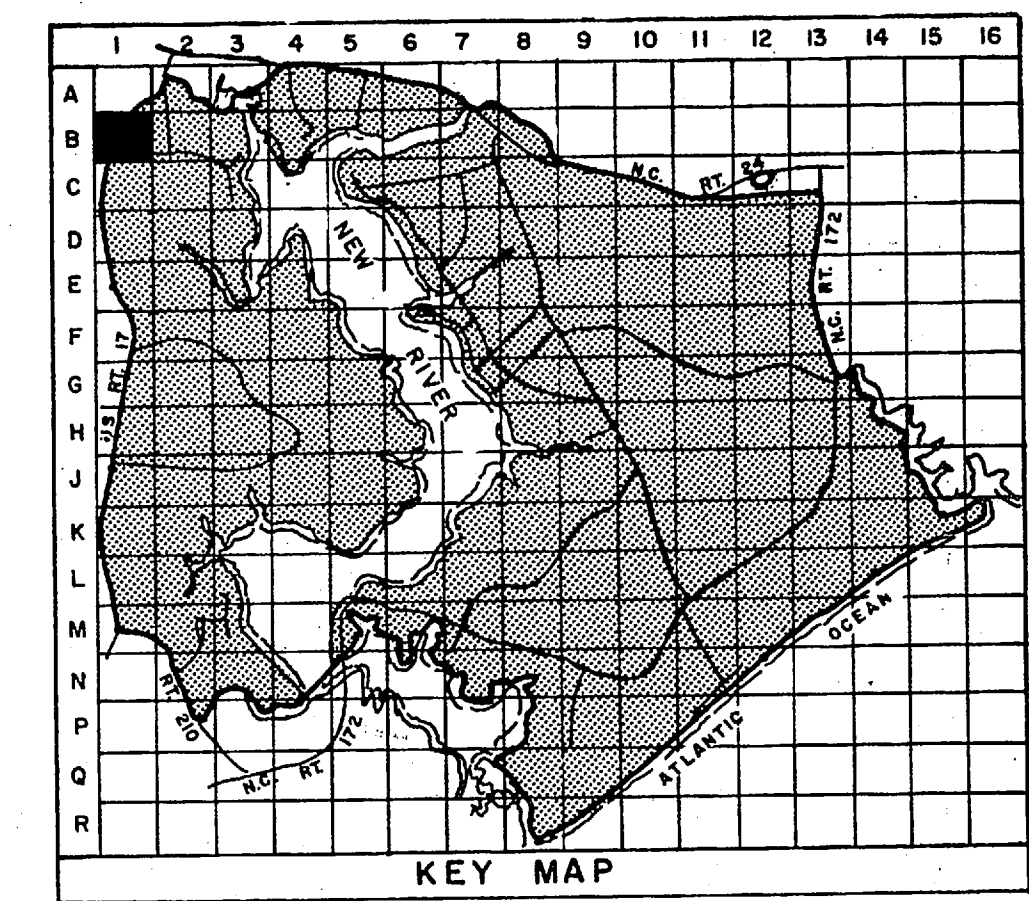
NO.	DESCRIPTION OF REVISION	DATE	INT.

DEPARTMENT OF THE NAVY
MARINE CORPS BASE
CAMP LEJEUNE, NORTH CAROLINA

WATER DISTRIBUTION SYSTEM
EXISTING CONDITIONS

DATE 31 JULY 84 SCALE: GRAPHIC SHEET A-7 OF 73
APPROVED / DATE 00000 / 31



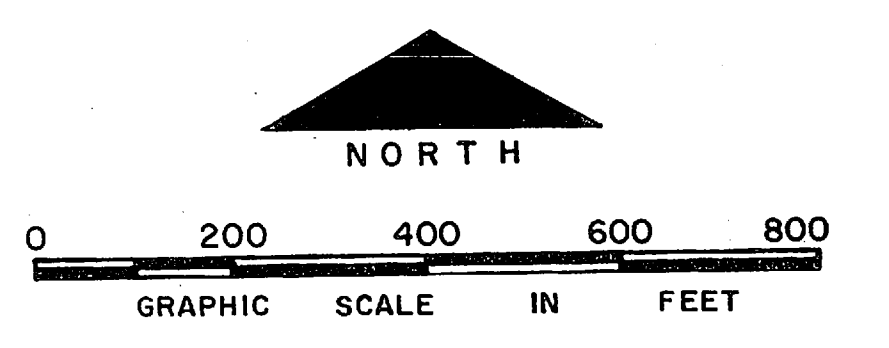


- LEGEND**
- BUILDINGS AND STRUCTURES
 - ROADS AND HIGHWAYS
 - ROADS (Unpaved)
 - FENCE
 - RESERVATION BOUNDARY
 - 5' CONTOUR (Source-USGS Maps)

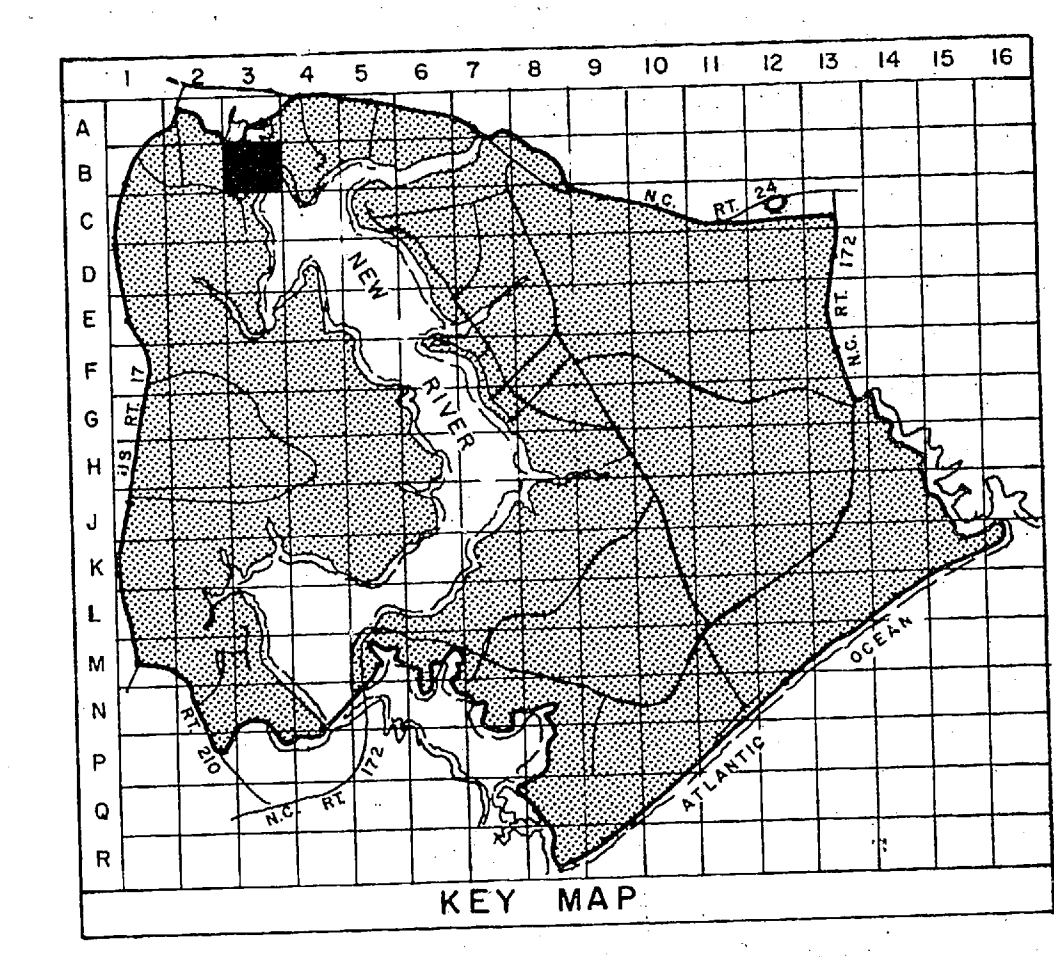
- POTABLE WATER MAIN
- RAW WATER MAIN
- VALVE
- FIRE HYDRANT
- WATER WELL
- WATER METER
- AIR RELEASE VALVE

MATERIALS OF CONSTRUCTION
AC - ASBESTOS CEMENT

NOTES:
ALL WATER MAINS ARE CAST IRON UNLESS NOTED OTHERWISE.



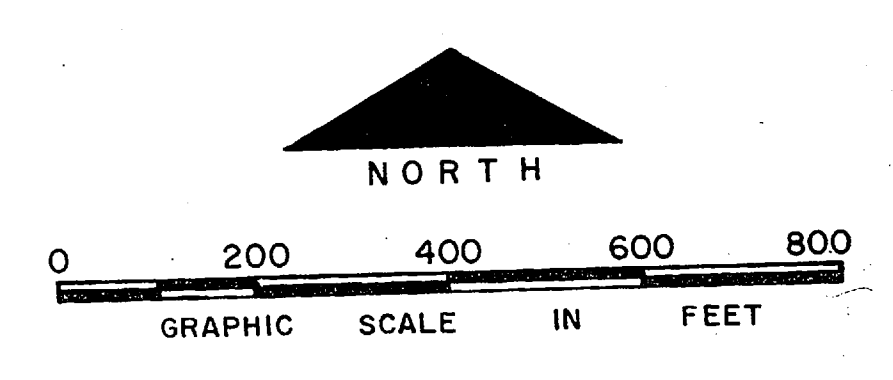
NO.	DESCRIPTION OF REVISION	DATE	INT.
DEPARTMENT OF THE NAVY MARINE CORPS BASE CAMP LEJEUNE, NORTH CAROLINA			
WATER DISTRIBUTION SYSTEM EXISTING CONDITIONS			
DATE 31 JULY 84		SCALE: GRAPHIC	SHEET B-1 OF 73
APPROVED / DATE		00000132	



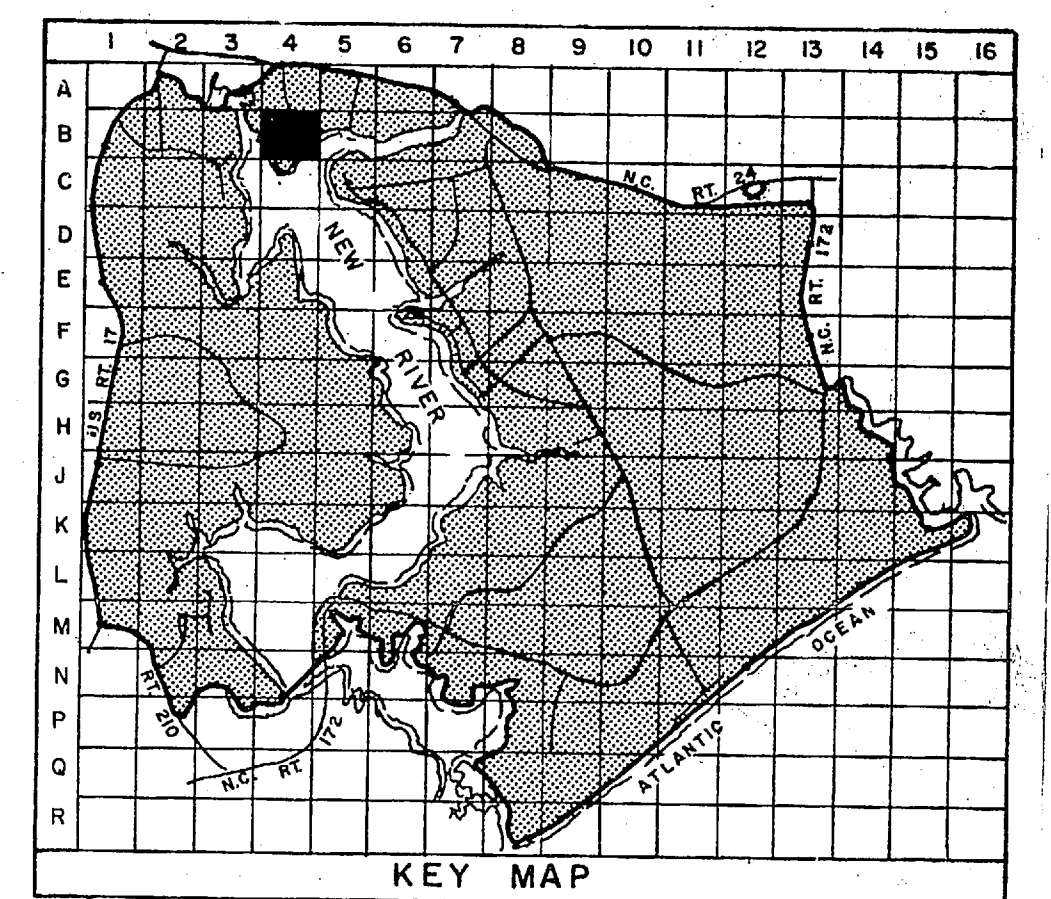
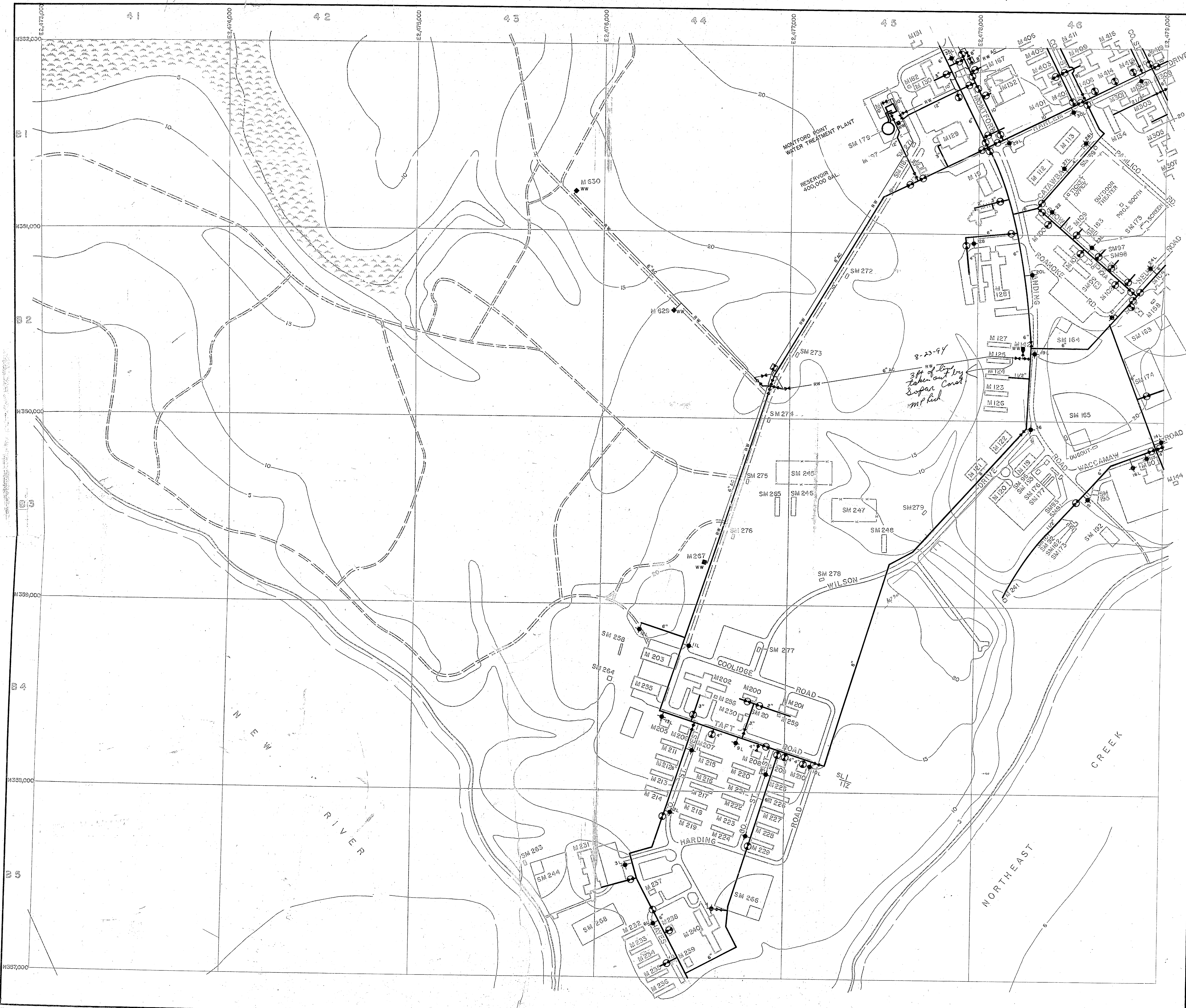
- LEGEND**
- BUILDINGS AND STRUCTURES
 - ROADS AND HIGHWAYS
 - ROADS (Unpaved)
 - FENCE
 - HELICOPTER LANDING ZONE
 - 5' CONTOUR (Source - USGS Maps)
 - RESERVATION BOUNDARY
 - AIR STATION BOUNDARY
 - SWAMP OR MARSH

- POTABLE WATER MAIN
- FIRE HYDRANT
- VALVE

NOTES:
 ALL WATER MAINS ARE CAST IRON UNLESS NOTED OTHERWISE.
 ALL SERVICE LINES IN 1100, 1200, & 1300 AREA ARE 3/4" UNLESS NOTED OTHERWISE.



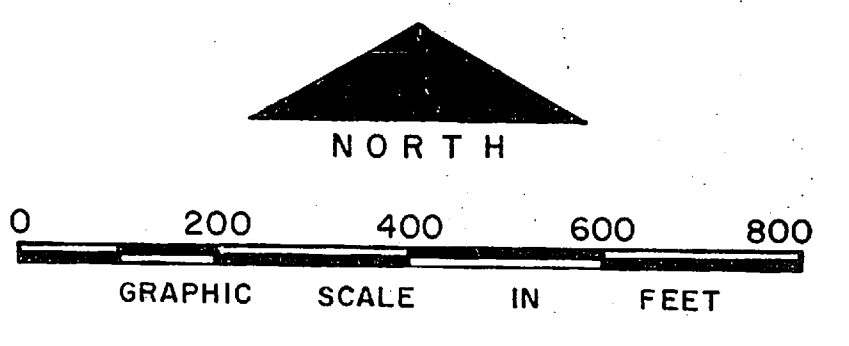
NO.	DESCRIPTION OF REVISION	DATE	INT.
DEPARTMENT OF THE NAVY MARINE CORPS BASE CAMP LEJEUNE, NORTH CAROLINA			
WATER DISTRIBUTION SYSTEM EXISTING CONDITIONS			
DATE	31 JULY 84	SCALE:	GRAPHIC
		SHEET	B-3 OF 73
APPROVED / DATE	0000134		



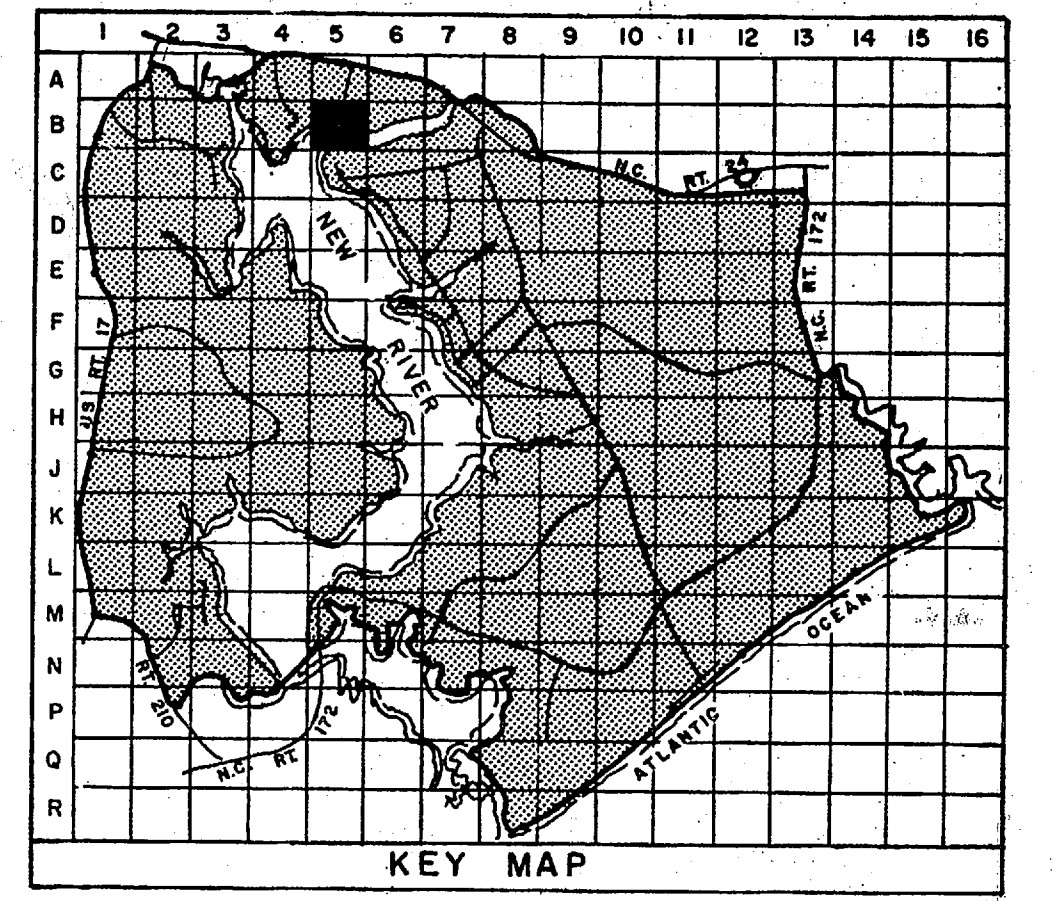
- LEGEND**
- BUILDINGS AND STRUCTURES
 - ROADS AND HIGHWAYS
 - ROADS (Unpaved)
 - FENCE
 - 5' CONTOUR (USGS)
 - IMPACT ZONE
 - SWAMP OR MARSH

- POTABLE WATER MAIN
- RAW WATER MAIN
- VALVE
- AIR RELEASE VALVE
- FIRE HYDRANT
- WATER WELL
- GROUND STORAGE TANK

NOTES:
ALL WATER MAINS ARE CAST IRON UNLESS NOTED OTHERWISE.



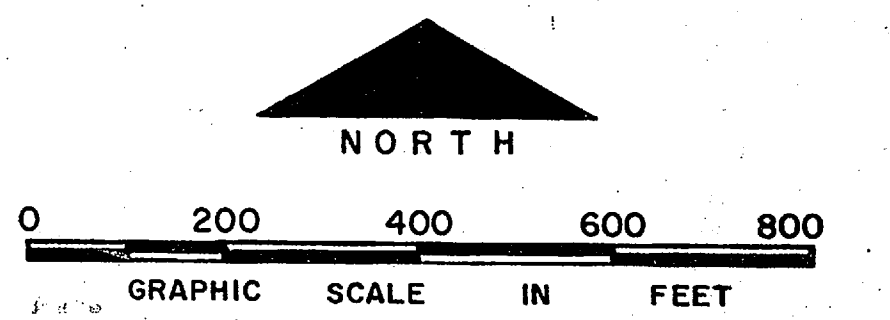
NO.	DESCRIPTION OF REVISION	DATE	INT.
DEPARTMENT OF THE NAVY MARINE CORPS BASE CAMP LEJEUNE, NORTH CAROLINA			
WATER DISTRIBUTION SYSTEM EXISTING CONDITIONS			
DATE 31 JULY 84	SCALE: GRAPHIC	SHEET B-4 OF 73	
APPROVED / DATE	00000135		



LEGEND

- BUILDINGS AND STRUCTURES
- ROADS AND HIGHWAYS
- ROADS (Unpaved)
- FENCE
- 5' CONTOUR (Source - USGS Maps)
- SWAMP OR MARSH
- POTABLE WATER MAIN
- VALVE
- AIR RELEASE VALVE
- FIRE HYDRANT
- PUMPING STATION

NOTES:
ALL WATER MAINS ARE CAST IRON UNLESS NOTED OTHERWISE.

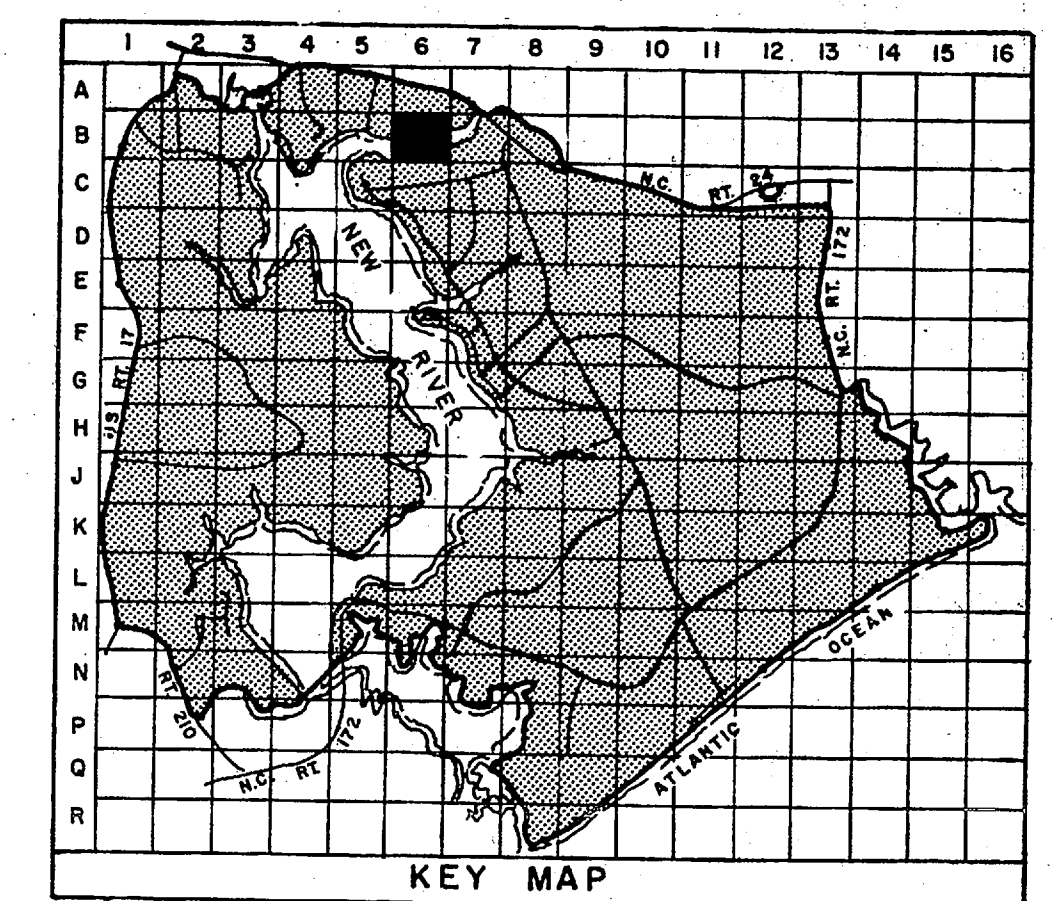
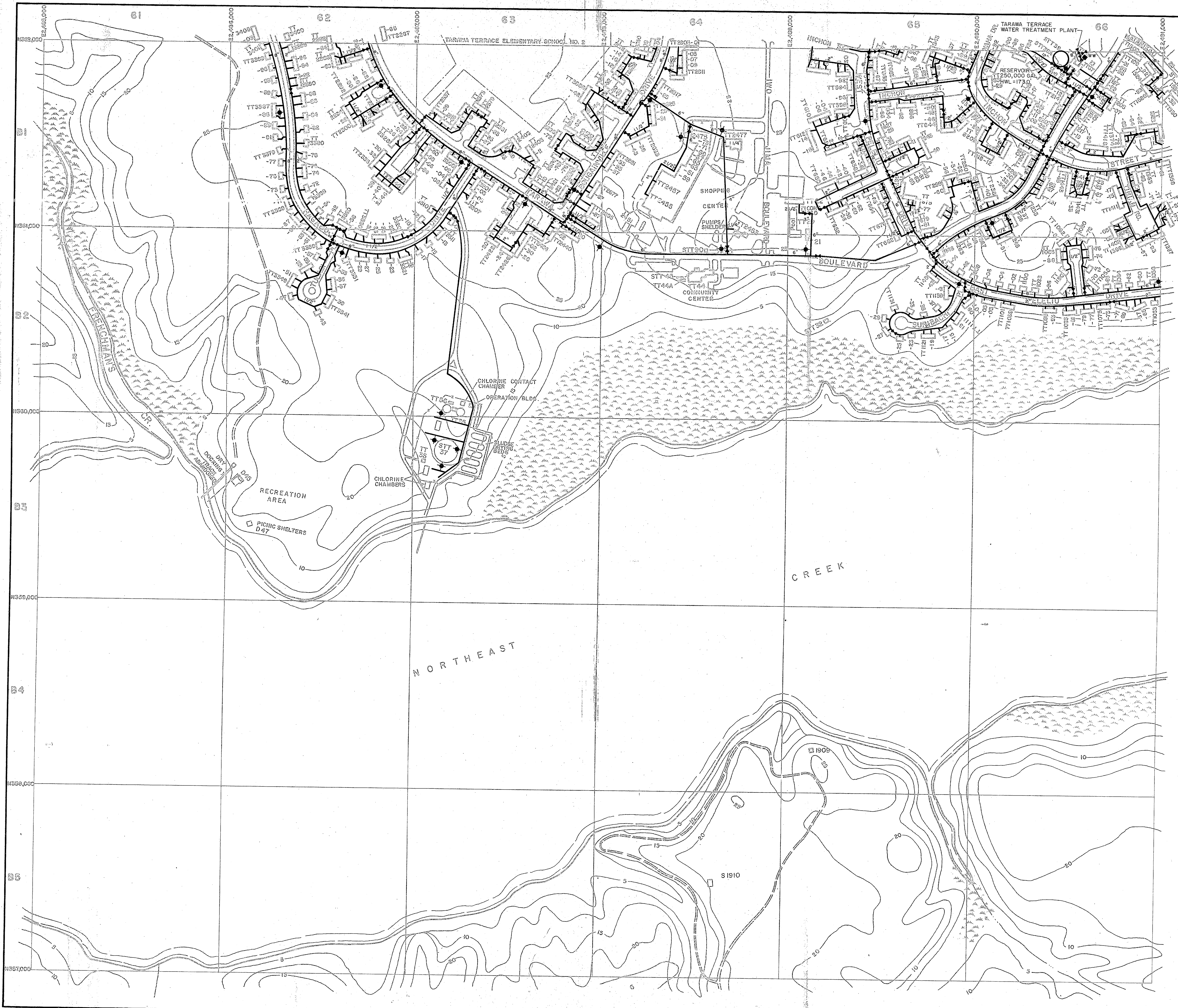


NO.	DESCRIPTION OF REVISION	DATE	INT.

DEPARTMENT OF THE NAVY
MARINE CORPS BASE
CAMP LEJEUNE, NORTH CAROLINA

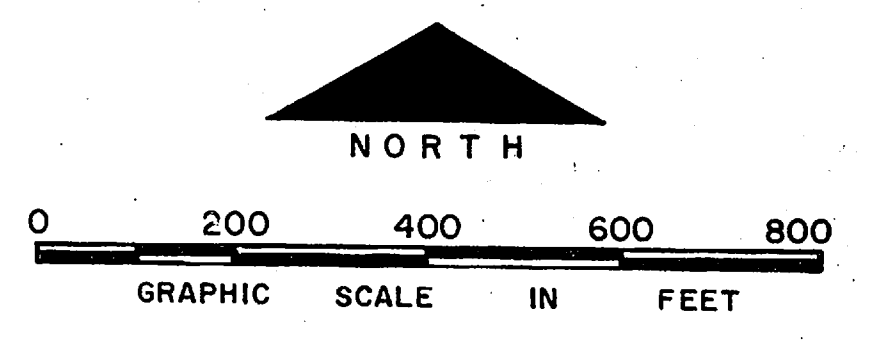
**WATER DISTRIBUTION SYSTEM
EXISTING CONDITIONS**

DATE 31 JULY 84 SCALE: GRAPHIC SHEET B-5 OF 73
APPROVED / DATE 00000136



- LEGEND**
- BUILDINGS AND STRUCTURES
 - ROADS AND HIGHWAYS
 - ROADS (Unpaved)
 - FENCE
 - 5' CONTOUR (Source - USGS Maps)
 - SWAMP OR MARSH
-
- POTABLE WATER MAIN
 - RAW WATER MAIN
 - VALVE
 - FIRE HYDRANT
 - WATER WELL
 - GROUND STORAGE TANK

NOTES:
ALL WATER MAINS ARE CAST IRON UNLESS NOTED OTHERWISE.



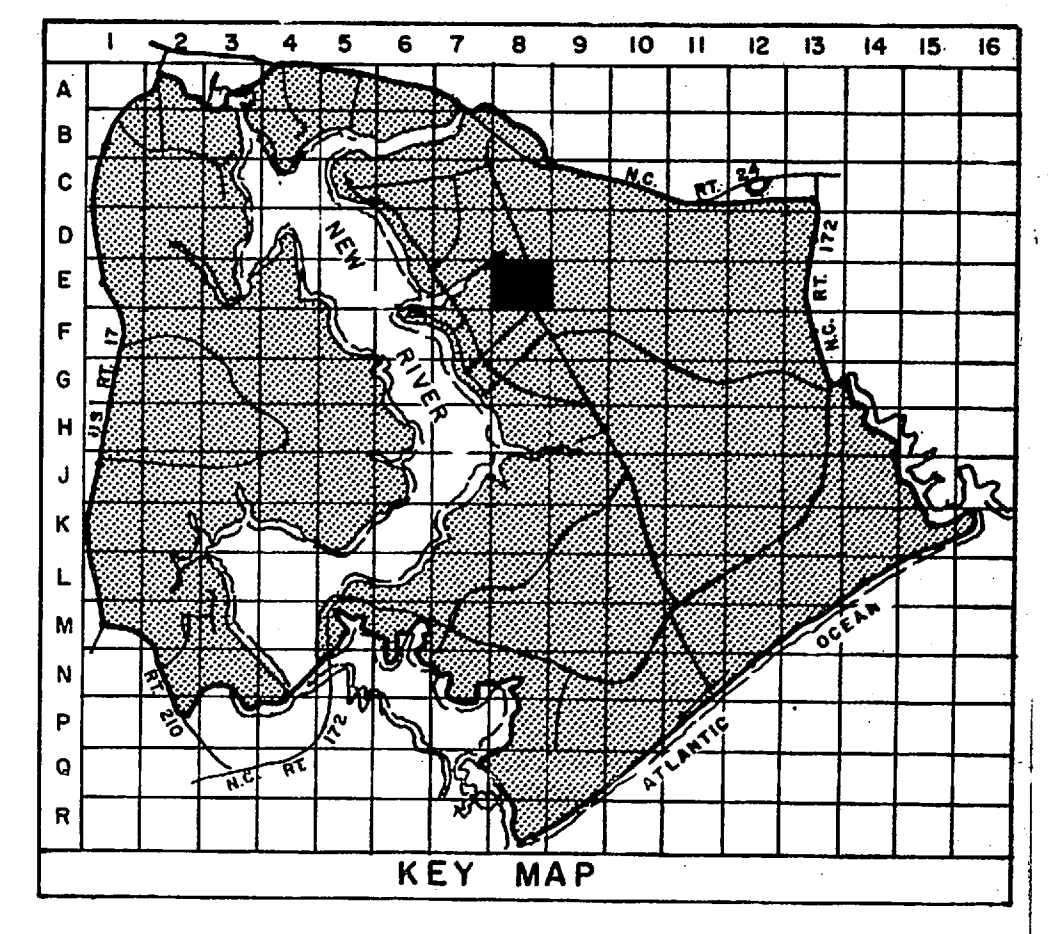
NO.	DESCRIPTION OF REVISION	DATE	INT.

**DEPARTMENT OF THE NAVY
MARINE CORPS BASE
CAMP LEJEUNE, NORTH CAROLINA**

**WATER DISTRIBUTION SYSTEM
EXISTING CONDITIONS**

DATE 31 JULY 84 SCALE: GRAPHIC SHEET B-6 OF 73

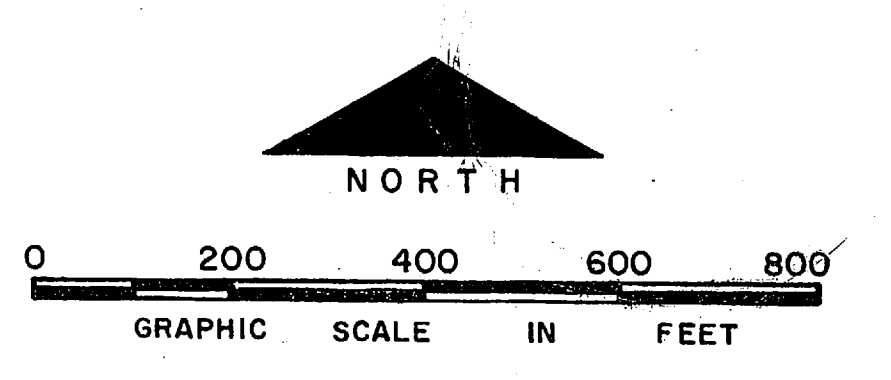
APPROVED / DATE 00000137



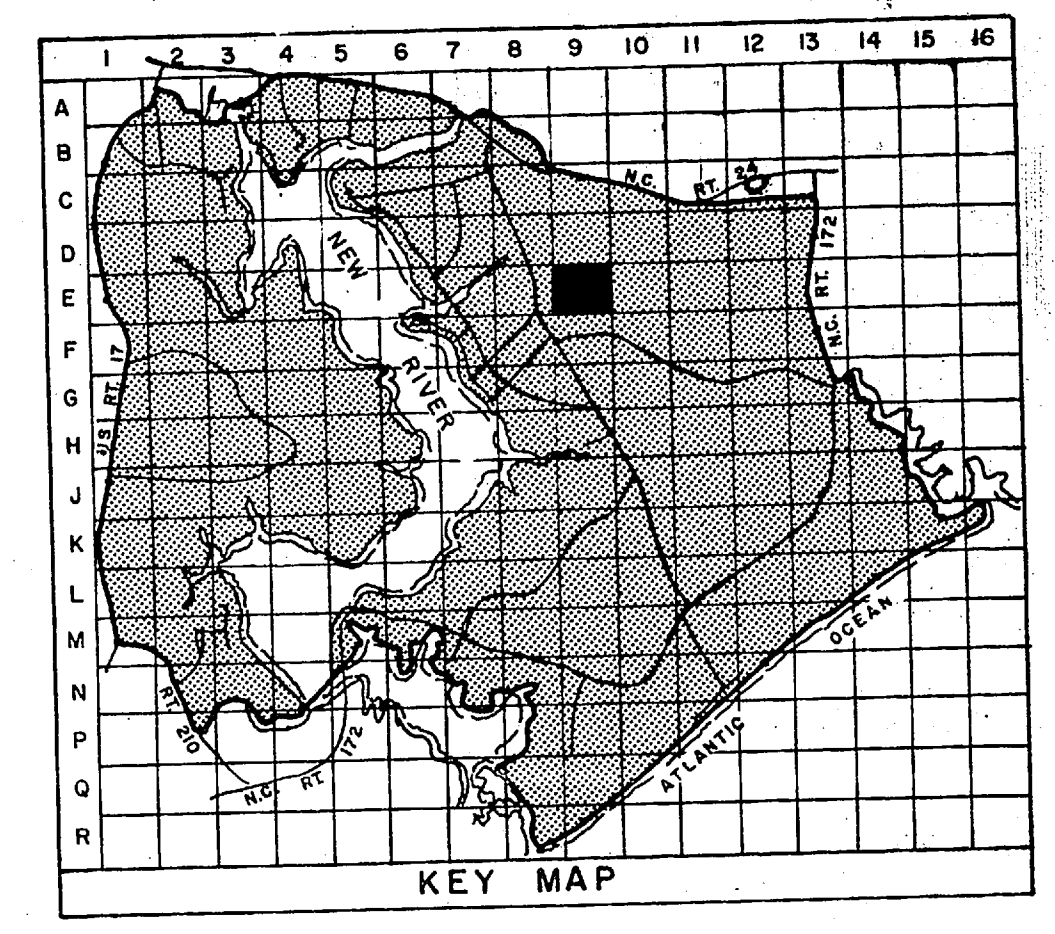
- LEGEND**
- BUILDINGS AND STRUCTURES
 - ROADS AND HIGHWAYS
 - ROADS (Unpaved)
 - FENCE
 - 5' CONTOUR (Source - USGS Maps)
 - HELICOPTER LANDING ZONE
 - SWAMP OR MARSH
 - POTABLE WATER MAIN
 - RAW WATER MAIN
 - VALVE
 - AIR RELEASE VALVE
 - FIRE HYDRANT
 - PUMPING STATION
 - WATER WELL
 - CAPPED MAIN

MATERIALS OF CONSTRUCTION
AC - ASBESTOS CEMENT

NOTES:
ALL WATER MAINS ARE CAST IRON UNLESS NOTED OTHERWISE.



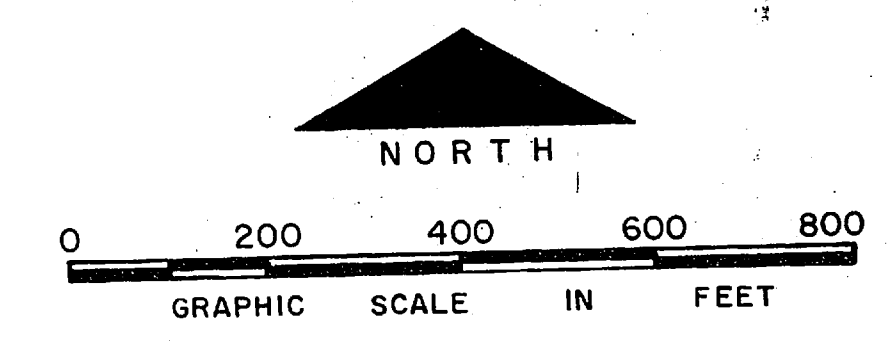
NO.	DESCRIPTION OF REVISION	DATE	INT.
DEPARTMENT OF THE NAVY MARINE CORPS BASE CAMP LEJEUNE, NORTH CAROLINA			
WATER DISTRIBUTION SYSTEM EXISTING CONDITIONS			
DATE	31 JULY 84	SCALE:	GRAPHIC
SHEET	E-8	OF	73
APPROVED / DATE	00000153		



- LEGEND**
- BUILDINGS AND STRUCTURES
 - ROADS AND HIGHWAYS
 - ROADS (Unpaved)
 - FENCE
 - 5' CONTOUR (Source - USGS Maps)
 - POTABLE WATER MAIN
 - RAW WATER MAIN
 - VALVE
 - FIRE HYDRANT
 - WATER WELL
 - AIR RELEASE VALVE

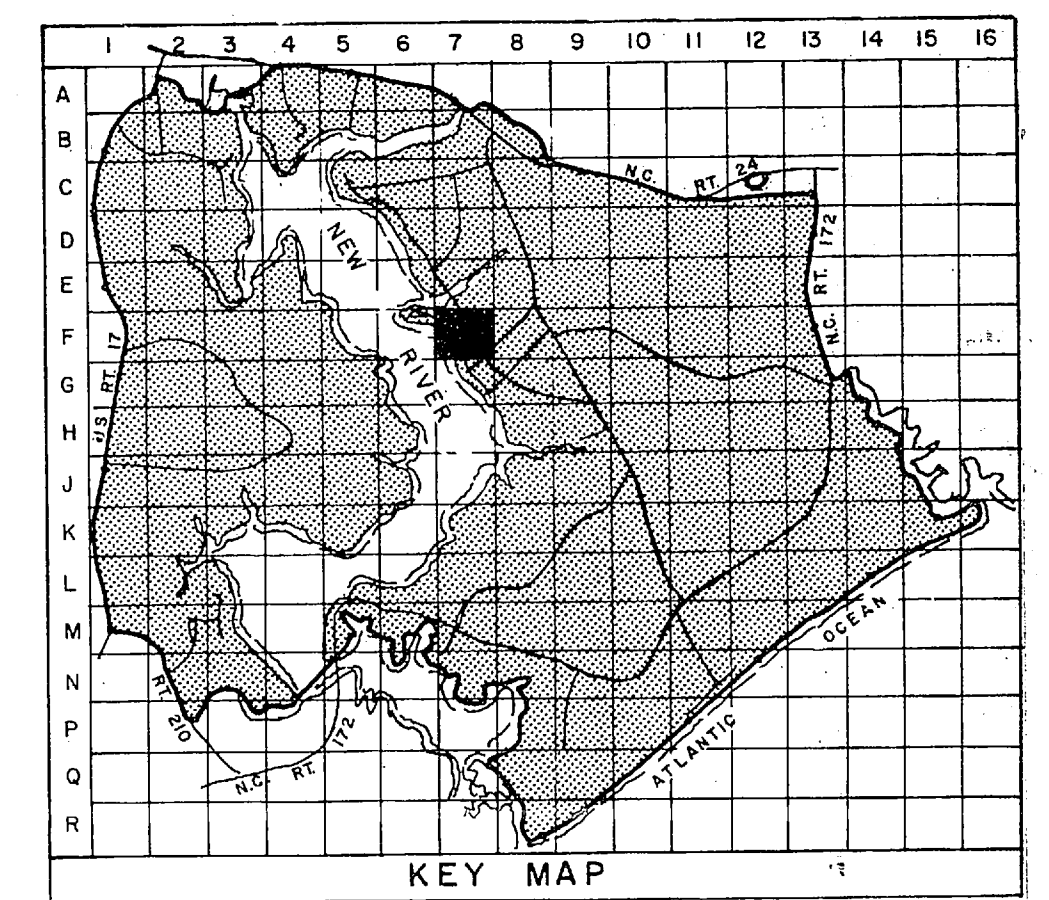
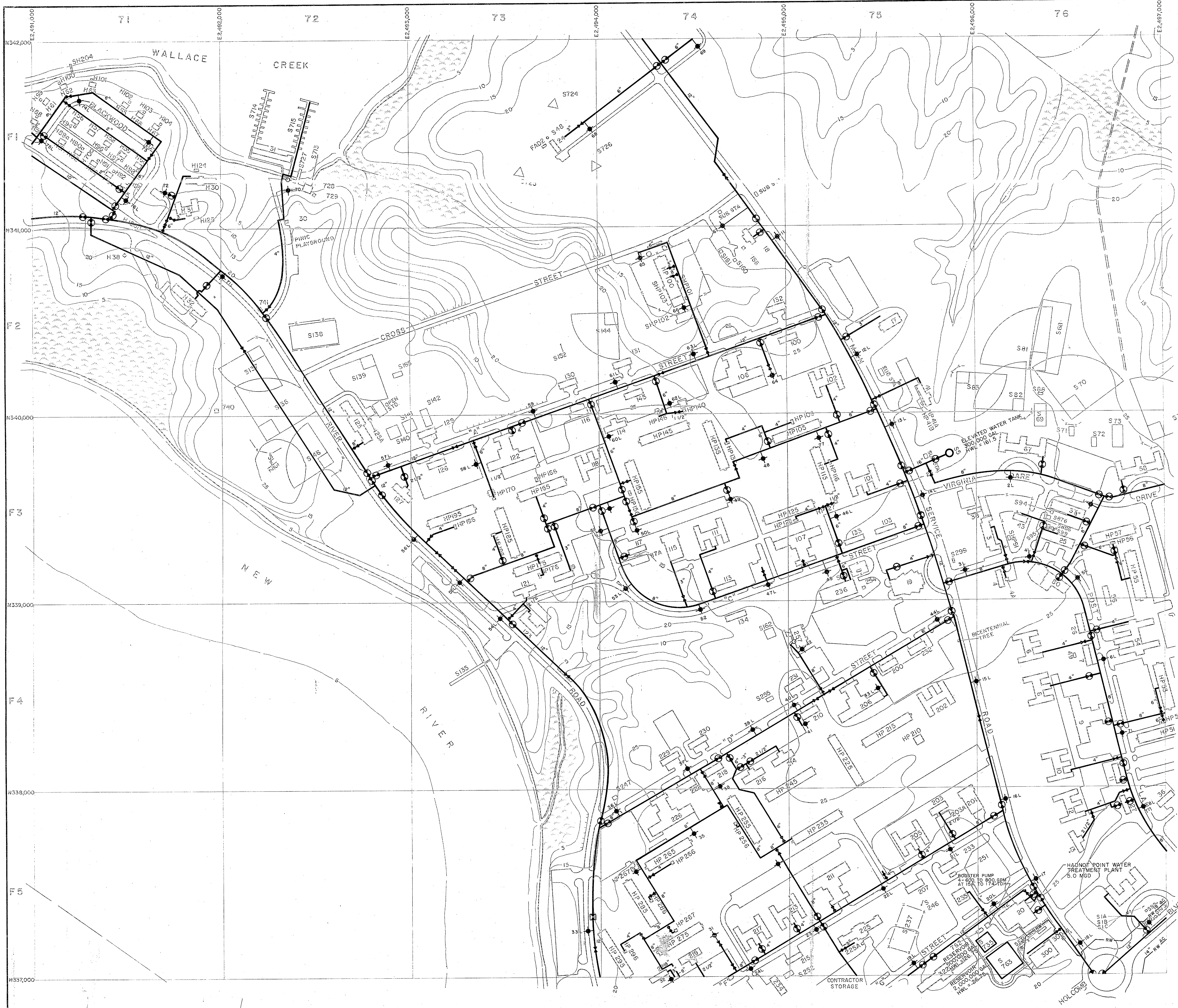
MATERIALS OF CONSTRUCTION
AC - ASBESTOS CEMENT

NOTES:
ALL WATER MAINS ARE CAST IRON UNLESS NOTED OTHERWISE.



NO.	DESCRIPTION OF REVISION	DATE	INT.
DEPARTMENT OF THE NAVY MARINE CORPS BASE CAMP LEJEUNE, NORTH CAROLINA			
WATER DISTRIBUTION SYSTEM EXISTING CONDITIONS			
DATE 31 JULY 84	SCALE: GRAPHIC	SHEET E-9 of 73	
APPROVED / DATE	DCCOUSA		

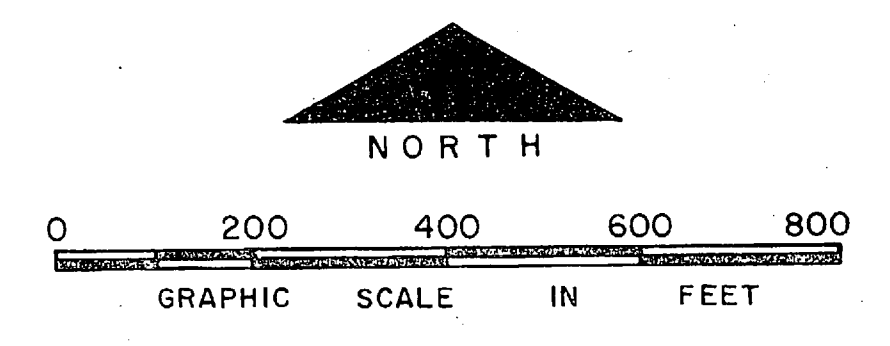




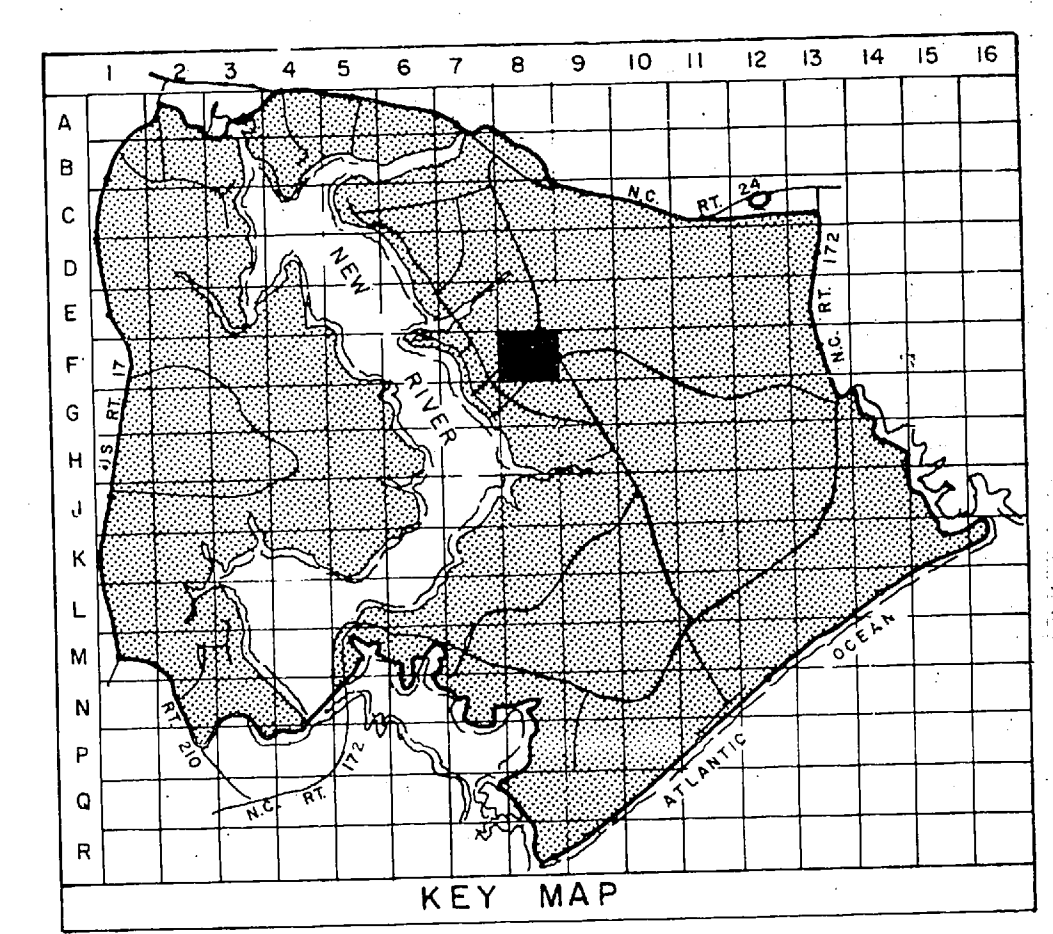
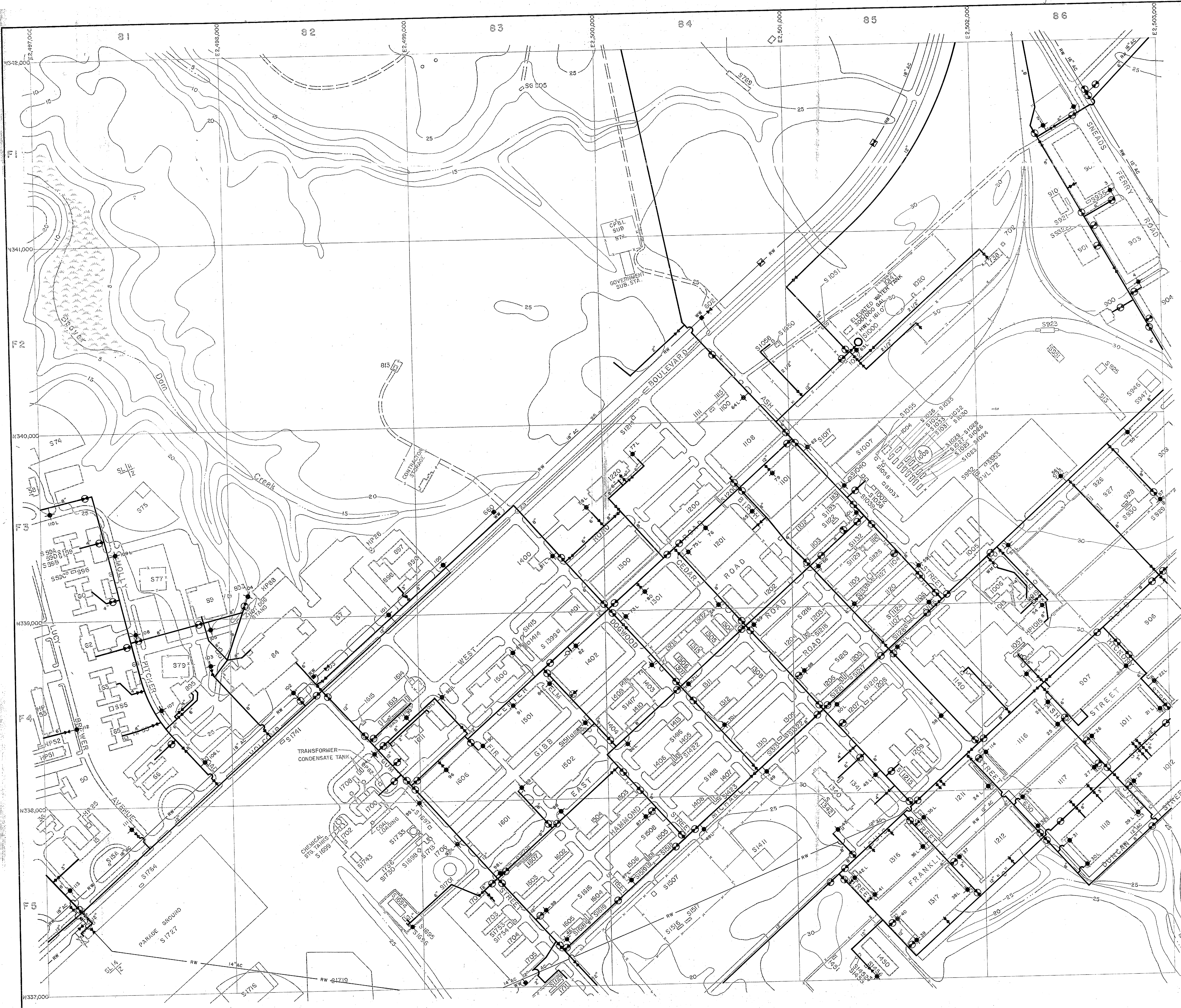
- LEGEND**
- BUILDINGS AND STRUCTURES
 - ROADS AND HIGHWAYS
 - ROADS (Unpaved)
 - FENCE
 - 5' CONTOUR (Source-USGS Maps)
 - HELICOPTER LANDING ZONE
 - SWAMP OR MARSH
-
- POTABLE WATER MAIN
 - RAW WATER MAIN
 - VALVE
 - AIR RELEASE VALVE
 - FIRE HYDRANT
 - WATER WELL
 - GROUND STORAGE TANK
 - ELEVATED STORAGE TANK
 - POST INDICATOR VALVE

MATERIALS OF CONSTRUCTION
AC - ASBESTOS CEMENT

NOTES:
ALL WATER MAINS ARE CAST IRON UNLESS NOTED OTHERWISE.

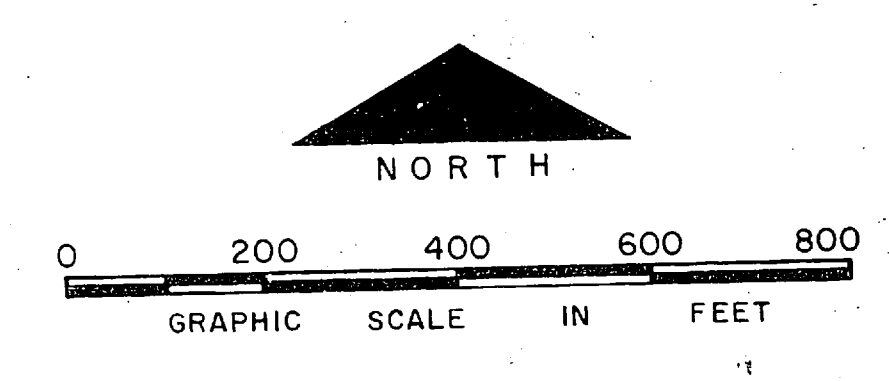


NO.	DESCRIPTION OF REVISION	DATE	INT.
DEPARTMENT OF THE NAVY MARINE CORPS BASE CAMP LEJEUNE, NORTH CAROLINA			
WATER DISTRIBUTION SYSTEM EXISTING CONDITIONS			
DATE	31 JULY 84	SCALE: GRAPHIC	SHEET F-7 OF 73
APPROVED / DATE	00000156		



- LEGEND**
- BUILDINGS AND STRUCTURES
 - ROADS AND HIGHWAYS
 - ROADS (Unpaved)
 - FENCE
 - 5' CONTOUR (Source - USGS Maps)
 - HELICOPTER LANDING ZONE
 - SWAMP OR MARSH
 - POST INDICATOR VALVE
 - POTABLE WATER MAIN
 - RAW WATER MAIN
 - VALVE
 - AIR RELEASE VALVE
 - FIRE HYDRANT
 - WATER WELL
 - ELEVATED STORAGE TANK
 - WATER METER
 - CAPPED MAIN
 - MATERIALS OF CONSTRUCTION
AC - ASBESTOS CEMENT

NOTES:
ALL WATER MAINS ARE CAST IRON UNLESS NOTED OTHERWISE.

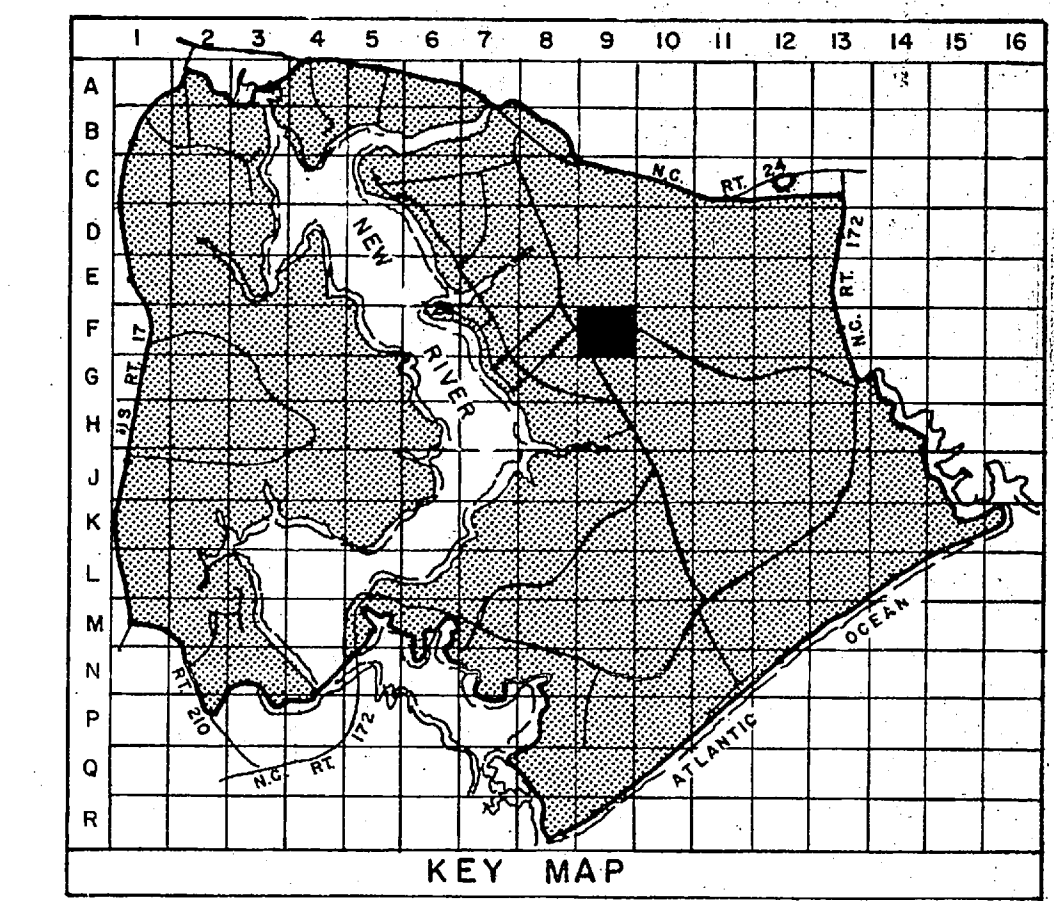


NO.	DESCRIPTION OF REVISION	DATE	INT.

**DEPARTMENT OF THE NAVY
MARINE CORPS BASE
CAMP LEJEUNE, NORTH CAROLINA**

**WATER DISTRIBUTION SYSTEM
EXISTING CONDITIONS**

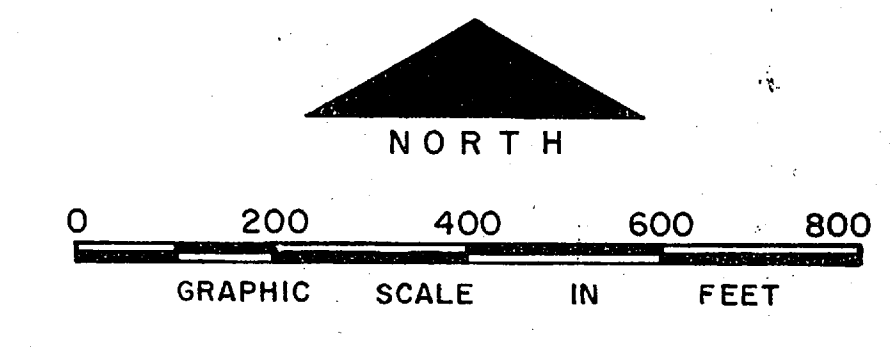
DATE 31 JULY 84	SCALE: GRAPHIC	SHEET F-8 OF 73
APPROVED / DATE	0000157	



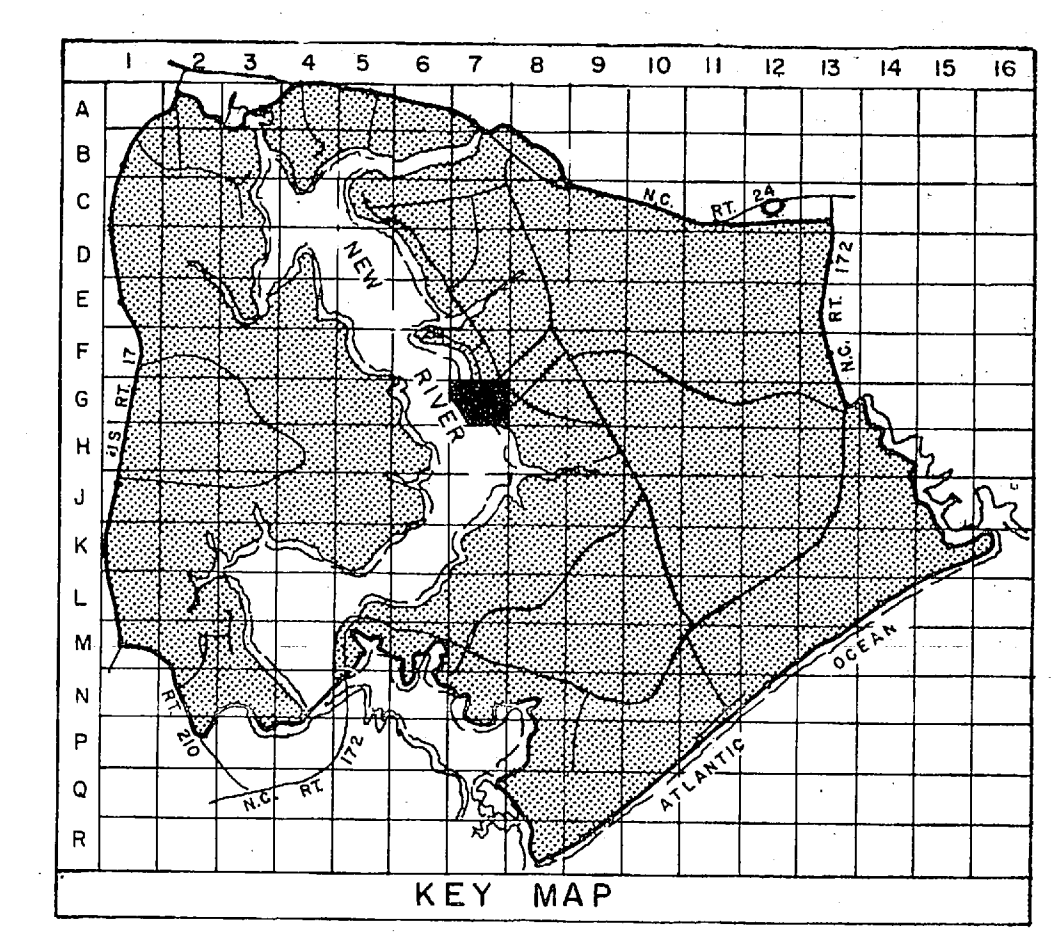
- LEGEND**
- BUILDINGS AND STRUCTURES
 - ROADS AND HIGHWAYS
 - ROADS (Unpaved)
 - FENCE
 - 5' CONTOUR (Source—USGS Maps)
 - POTABLE WATER MAIN
 - RAW WATER MAIN
 - VALVE
 - AIR RELEASE VALVE
 - FIRE HYDRANT
 - WATER WELL

MATERIALS OF CONSTRUCTION
AC—ASBESTOS CEMENT

NOTES:
ALL WATER MAINS ARE CAST IRON UNLESS NOTED OTHER.



NO.	DESCRIPTION OF REVISION	DATE	INT.
DEPARTMENT OF THE NAVY MARINE CORPS BASE CAMP LEJEUNE, NORTH CAROLINA			
WATER DISTRIBUTION SYSTEM EXISTING CONDITIONS			
DATE	31 JULY 84	SCALE:	GRAPHIC
SHEET	F-9		OF 73
APPROVED / DATE	0000158		

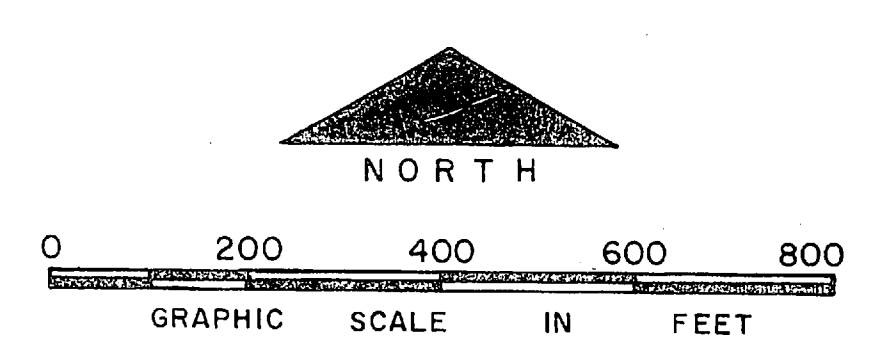


- LEGEND**
- ▭ BUILDINGS AND STRUCTURES
 - ▬ ROADS AND HIGHWAYS
 - ▬ ROADS (Unpaved)
 - ~ 5' CONTOUR (Source - USGS Maps)
 - SL15 TZ HELICOPTER LANDING ZONE
 - SL16 TZ HELICOPTER LANDING ZONE
 - 12" POTABLE WATER MAIN
 - 18" RAW WATER MAIN
 - VALVE
 - ⊠ AIR RELEASE VALVE
 - ⊠ HYDRANT FIELD LOCATED
 - ⊠ VALVE FIELD LOCATED
 - ⊠ FIRE HYDRANT

M. J. ...
 330
 4888
 ON F. Call
 1800-632-8549

MATERIALS OF CONSTRUCTION
 AC - ASBESTOS CEMENT

NOTES:
 ALL WATER MAINS ARE CAST IRON UNLESS NOTED OTHERWISE.



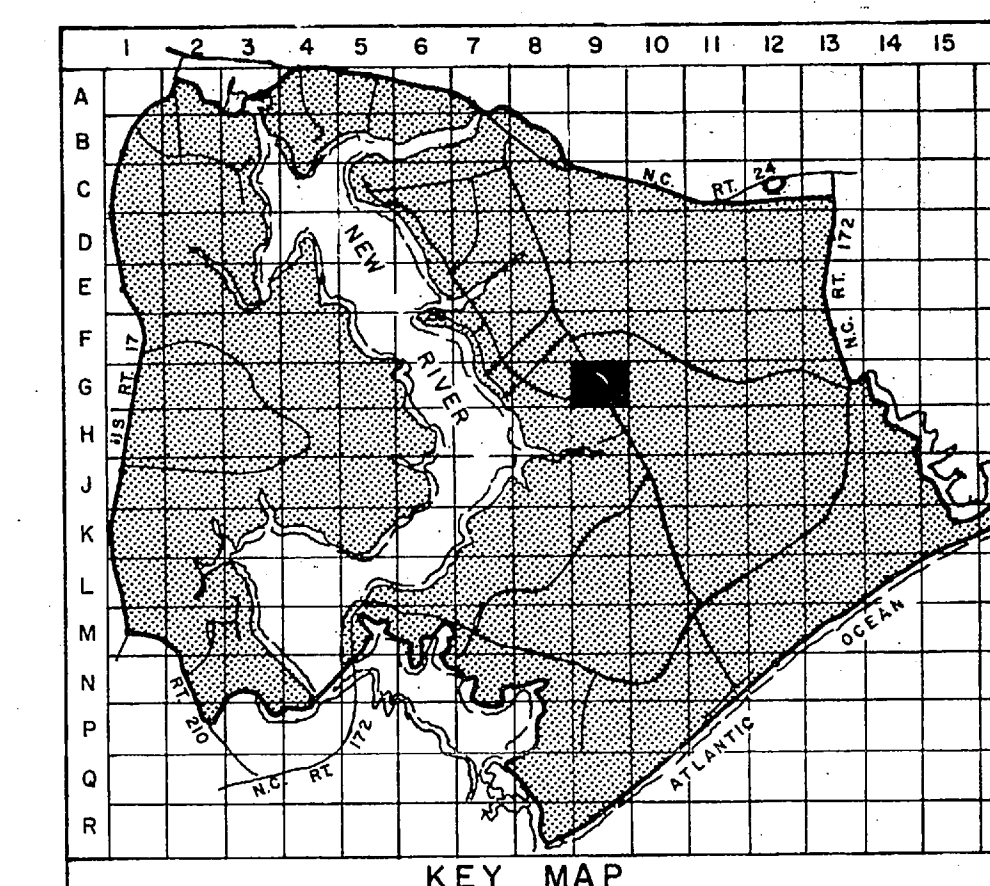
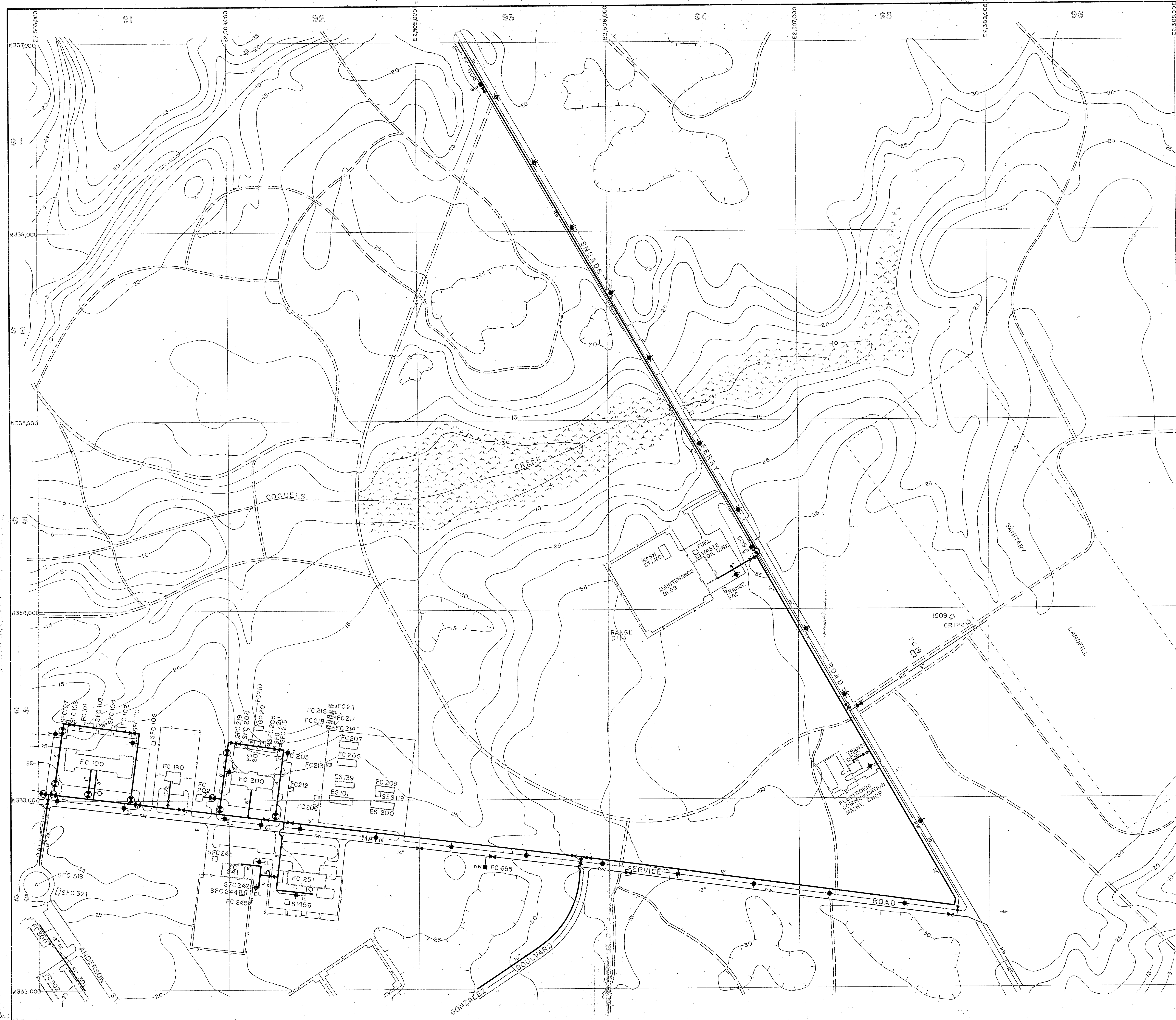
NO.	DESCRIPTION OF REVISION	DATE	INT.

DEPARTMENT OF THE NAVY
 MARINE CORPS BASE
 CAMP LEJEUNE, NORTH CAROLINA

**WATER DISTRIBUTION SYSTEM
 EXISTING CONDITIONS**

DATE 31 JULY 84	SCALE: GRAPHIC	SHEET G-7 OF 73
APPROVED / DATE	00000/89	





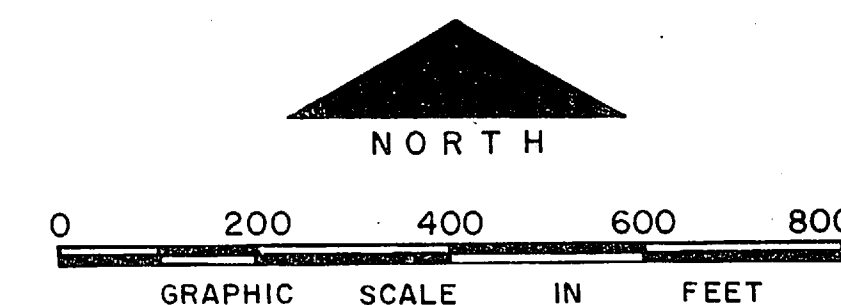
LEGEND

- BUILDINGS AND STRUCTURES
- ROADS AND HIGHWAYS
- ROADS (Unpaved)
- FENCE
- 5' CONTOUR (Source - USGS Maps)
- SWAMP OR MARSH

- POTABLE WATER MAIN
- RAW WATER MAIN
- VALVE
- POST INDICATOR VALVE
- FIRE HYDRANT
- WATER WELL
- AIR RELEASE VALVE

MATERIALS OF CONSTRUCTION
AC - ASBESTOS CEMENT

NOTES:
ALL WATER MAINS ARE CAST IRON UNLESS NOTED OTHERWISE.

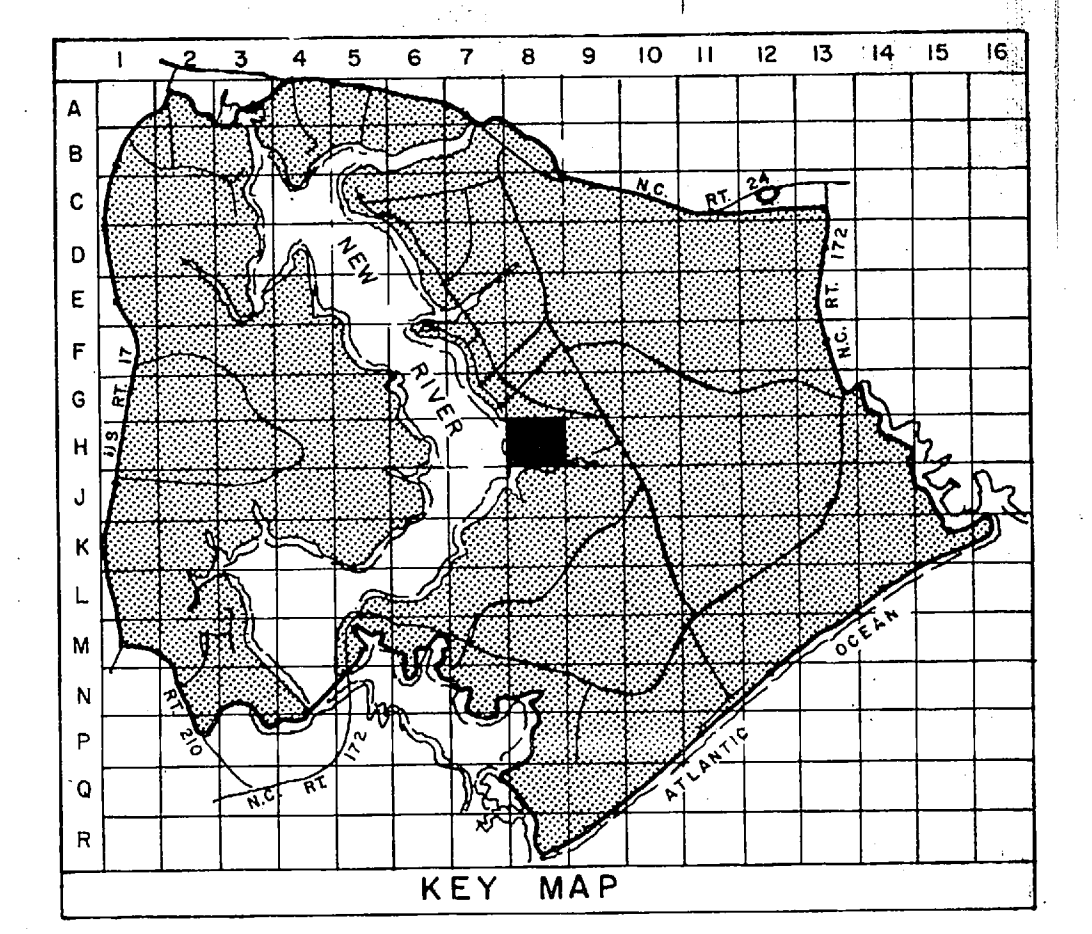
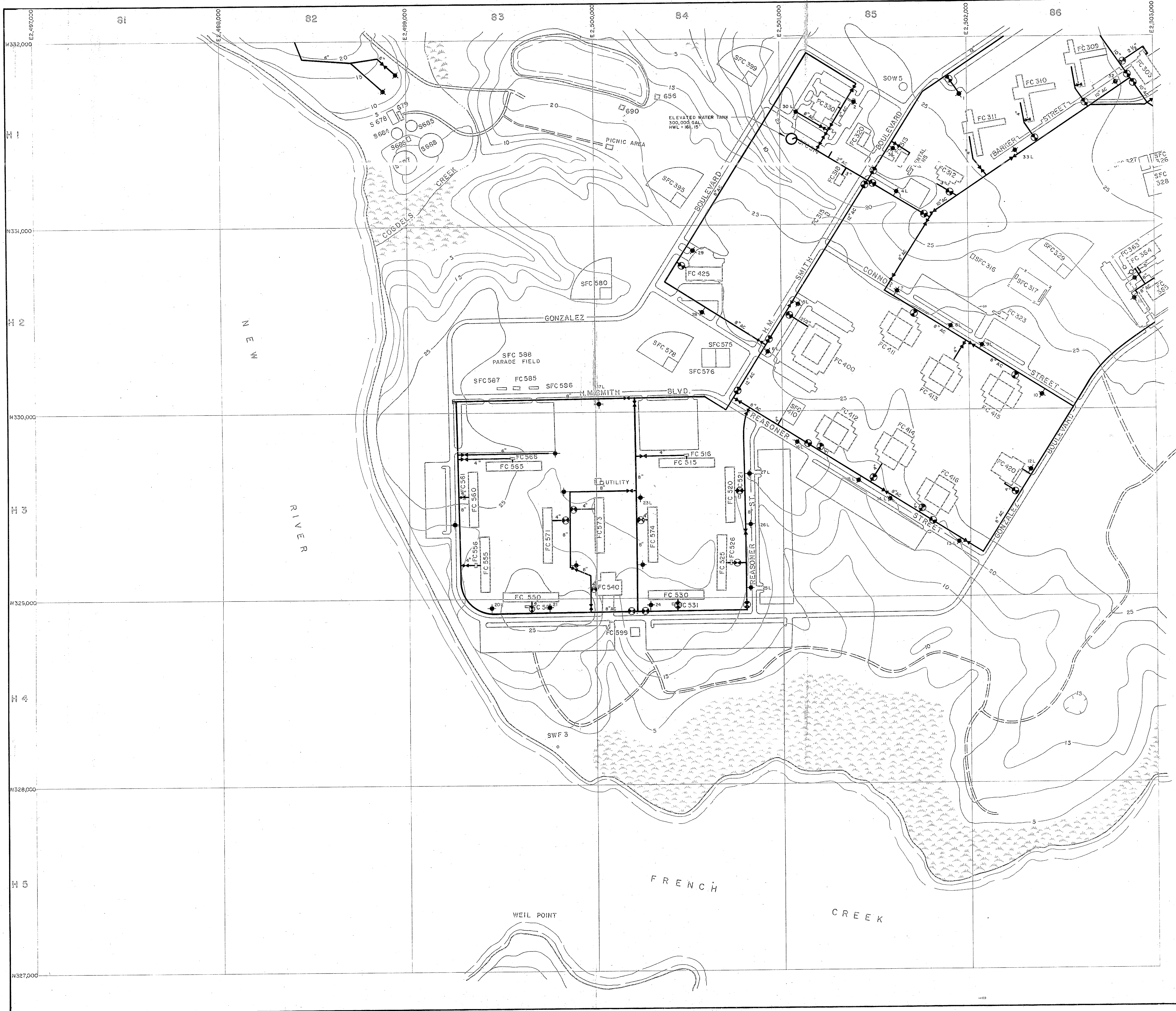


NO.	DESCRIPTION OF REVISION	DATE	INT.

DEPARTMENT OF THE NAVY
MARINE CORPS BASE
CAMP LEJEUNE, NORTH CAROLINA

WATER DISTRIBUTION SYSTEM
EXISTING CONDITIONS

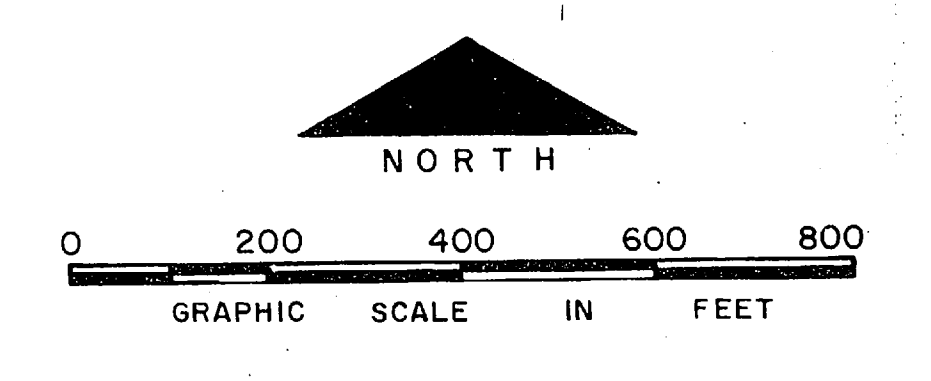
DATE 31 JULY 84	SCALE: GRAPHIC	SHEET G-9 OF 73
APPROVED / DATE	0000161	



- LEGEND**
- BUILDINGS AND STRUCTURES
 - ROADS AND HIGHWAYS
 - ROADS (Unpaved)
 - FENCE
 - 5' CONTOUR (Source - USGS Maps)
 - SWAMP OR MARSH
 - POTABLE WATER MAIN
 - VALVE
 - POST INDICATOR VALVE
 - FIRE HYDRANT
 - ELEVATED STORAGE TANK

MATERIALS OF CONSTRUCTION
AC - ASBESTOS CEMENT

NOTES:
ALL WATER MAINS ARE CAST IRON UNLESS NOTED OTHERWISE.



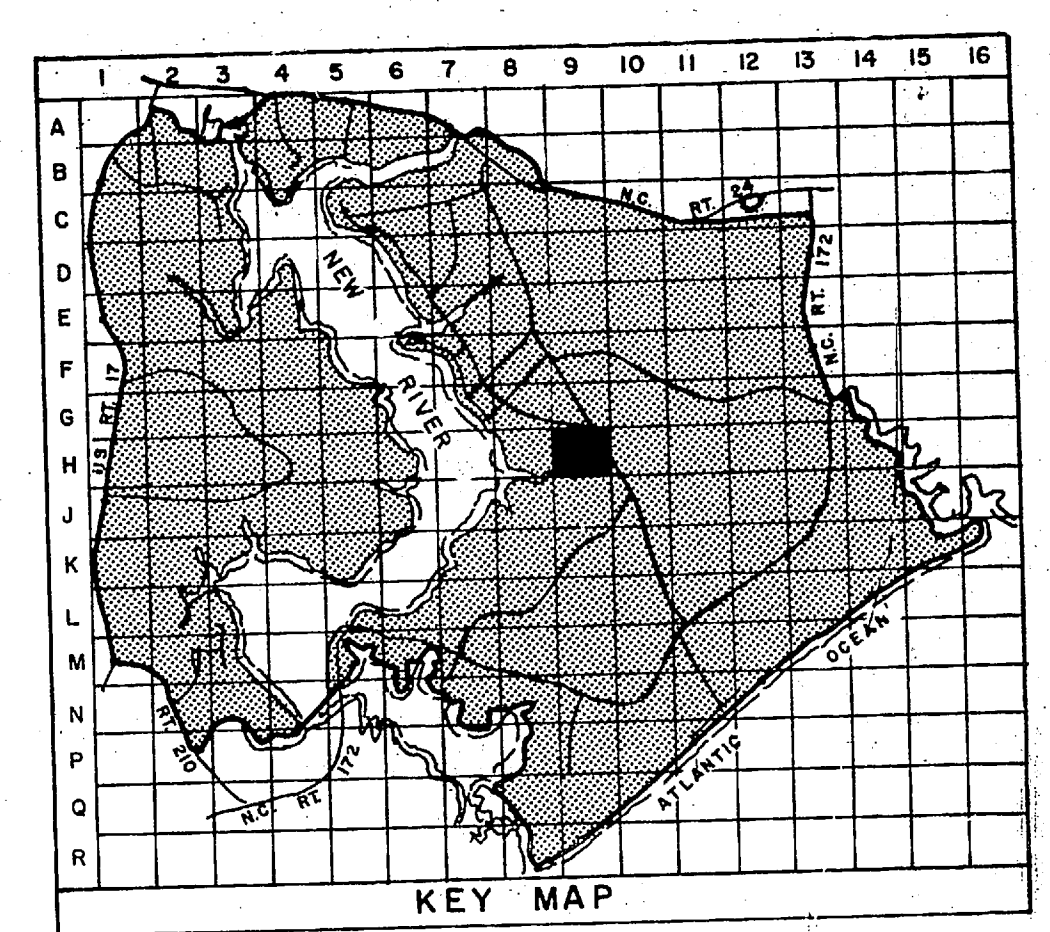
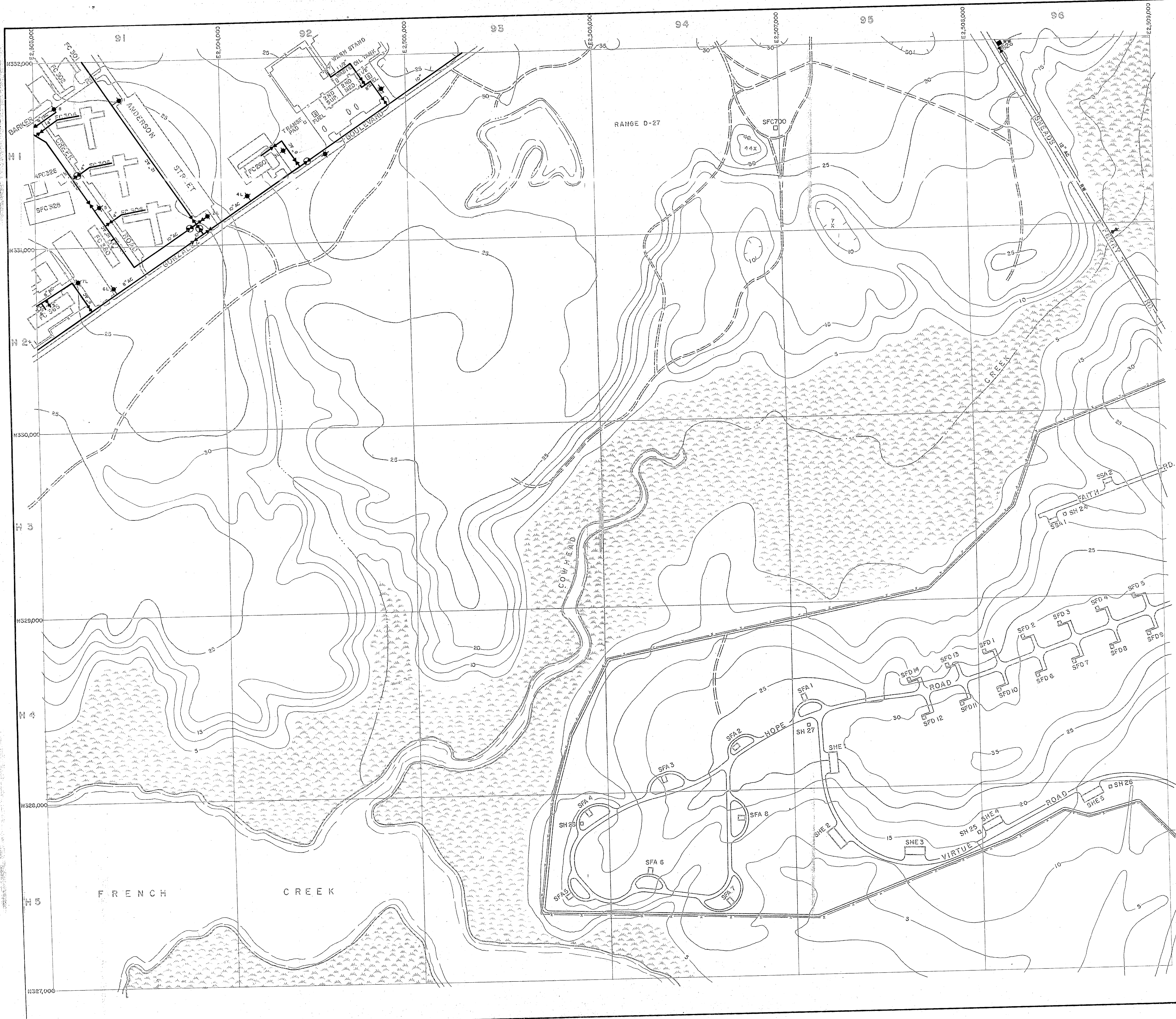
NO.	DESCRIPTION OF REVISION	DATE	INT.

DEPARTMENT OF THE NAVY
MARINE CORPS BASE
CAMP LEJEUNE, NORTH CAROLINA

WATER DISTRIBUTION SYSTEM
EXISTING CONDITIONS

DATE 31 JULY 84 SCALE: GRAPHIC SHEET H-8 OF 73

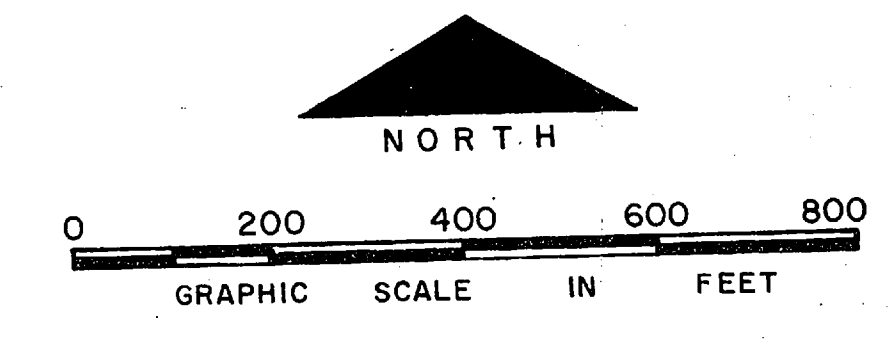
APPROVED / DATE *cccc162*



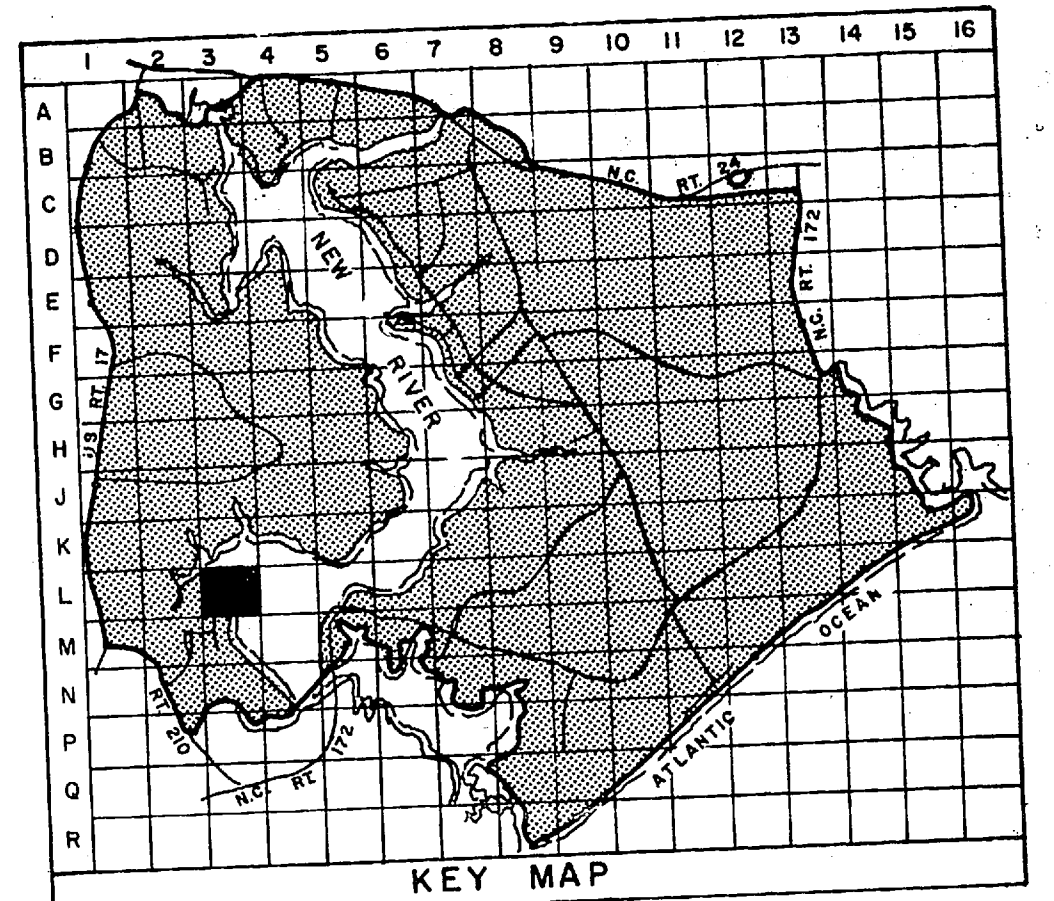

- LEGEND**
- BUILDINGS AND STRUCTURES
 - ROADS AND HIGHWAYS
 - ROADS (Unpaved)
 - FENCE
 - 5' CONTOUR (Source - USGS Maps)
 - SWAMP OR MARSH
 - POTABLE WATER MAIN
 - VALVE
 - POST INDICATOR VALVE
 - FIRE HYDRANT
 - WATER WELL

MATERIALS OF CONSTRUCTION
AC - ASBESTOS CEMENT

NOTES: ALL WATER MAINS ARE CAST IRON UNLESS NOTED OTHERWISE.

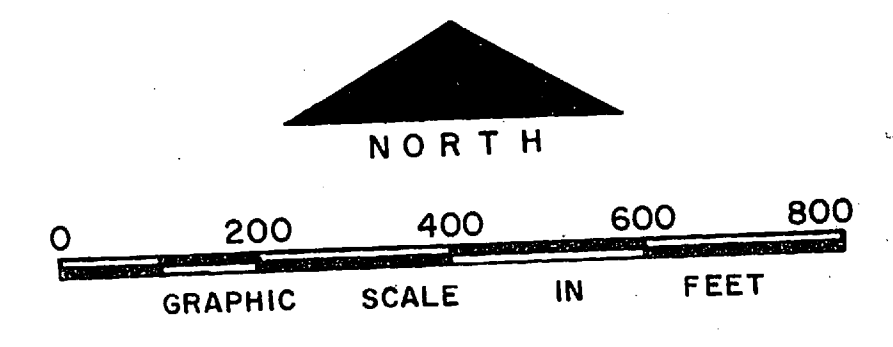


NO.	DESCRIPTION OF REVISION	DATE	INT.
DEPARTMENT OF THE NAVY MARINE CORPS BASE CAMP LEJEUNE, NORTH CAROLINA			
WATER DISTRIBUTION SYSTEM EXISTING CONDITIONS			
DATE	31 JULY 84	SCALE:	GRAPHIC
APPROVED / DATE		SHEET	H-9 OF 73
			00000163

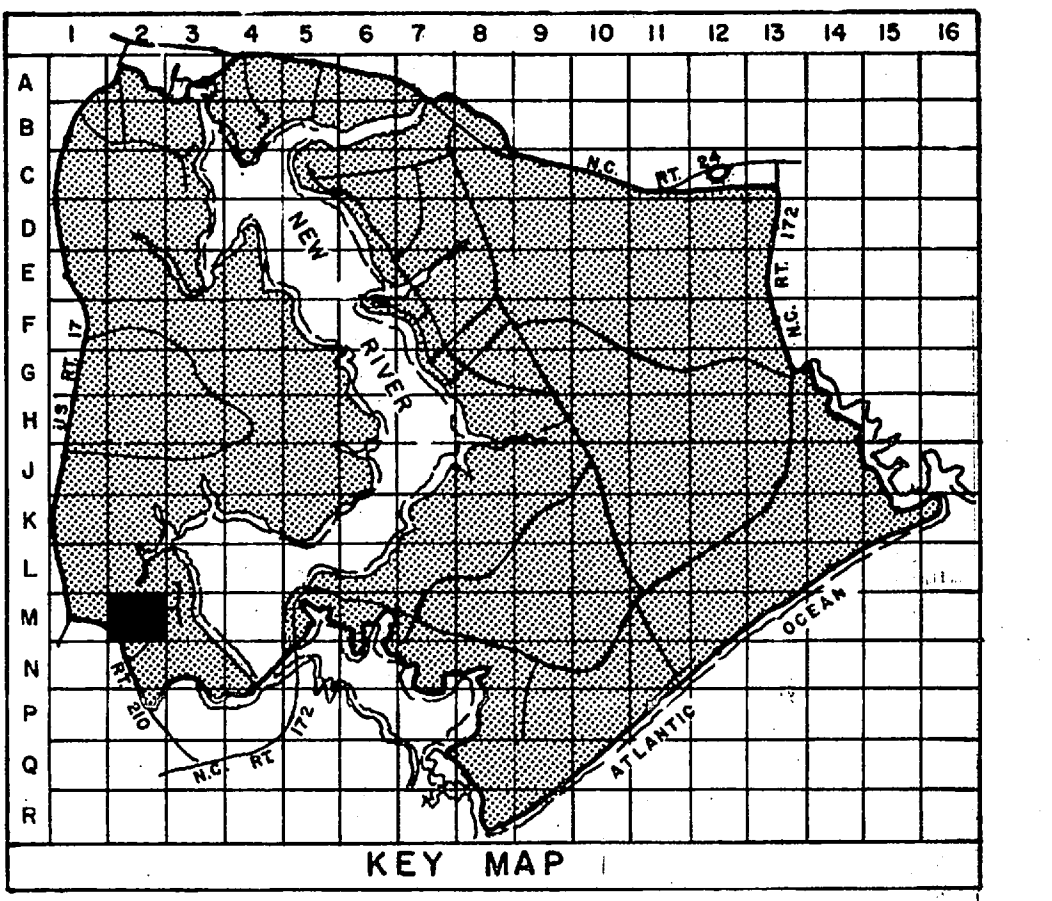
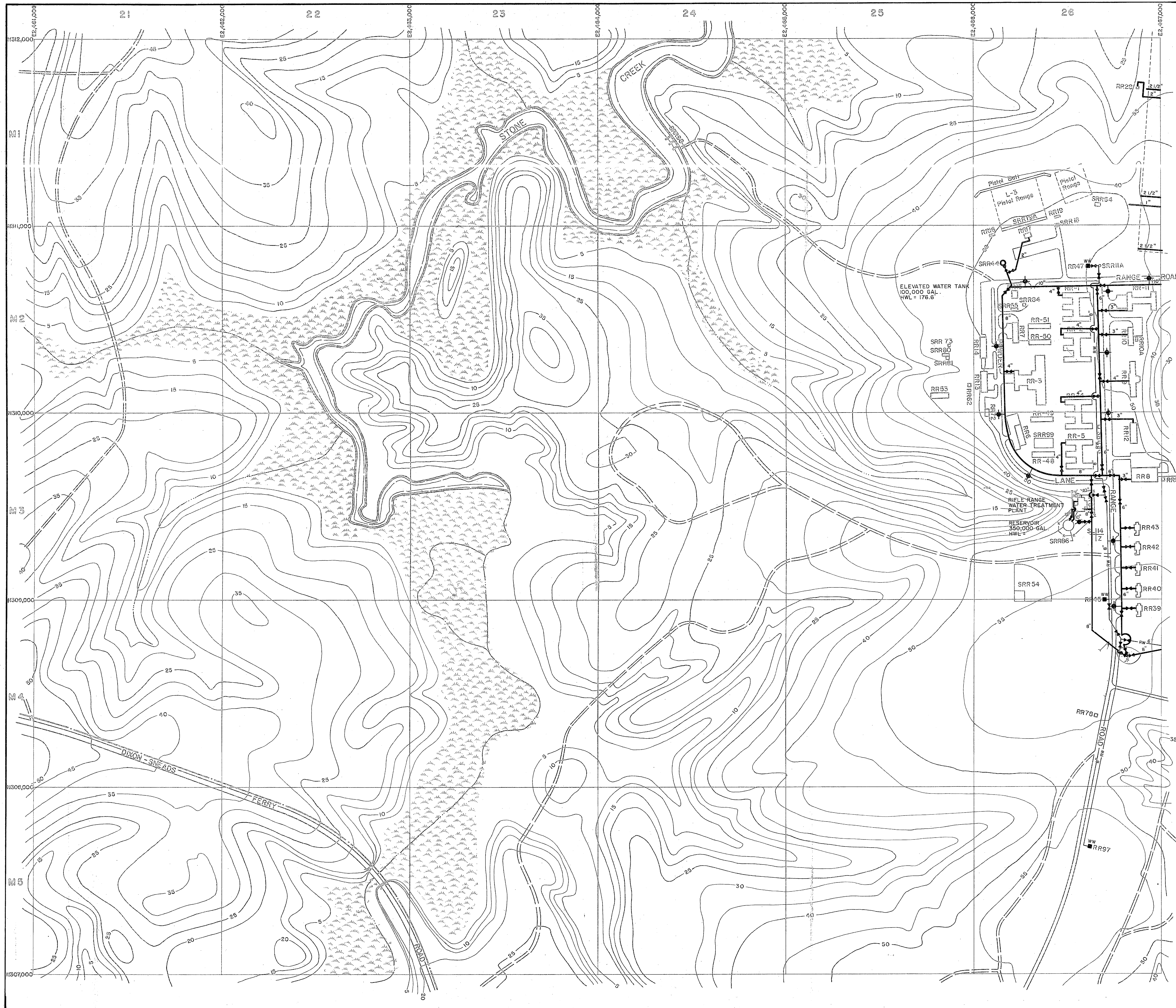


- LEGEND**
- BUILDINGS AND STRUCTURES
 - ROADS AND HIGHWAYS
 - ROADS (Unpaved)
 - FENCE
 - 5' CONTOUR (Source-USGS Maps)
 - POTABLE WATER MAIN
 - VALVE
 - FIRE HYDRANT

NOTES: ALL WATER MAINS ARE CAST IRON UNLESS NOTED OTHERWISE.



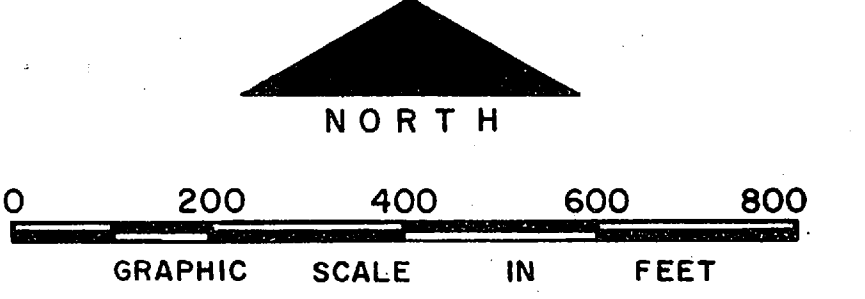
NO.	DESCRIPTION OF REVISION	DATE	INT.
DEPARTMENT OF THE NAVY MARINE CORPS BASE CAMP LEJEUNE, NORTH CAROLINA			
WATER DISTRIBUTION SYSTEM EXISTING CONDITIONS			
DATE 31 JULY 84	SCALE: GRAPHIC	SHEET L-3 OF 73	
APPROVED / DATE	00000/164		



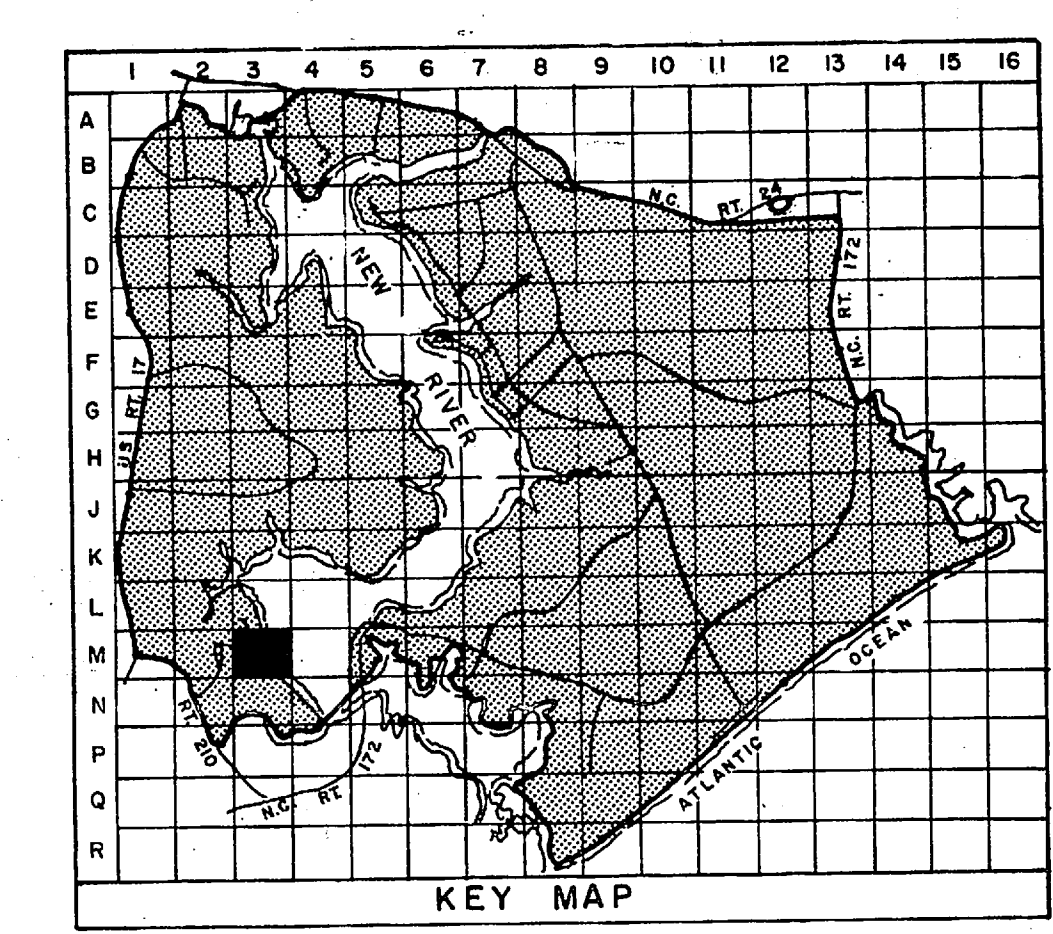
LEGEND

- BUILDINGS AND STRUCTURES
- ROADS AND HIGHWAYS
- ROADS (Unpaved)
- FENCE
- 5' CONTOUR (Source -USGS Maps)
- HELICOPTER LANDING ZONE
- RESERVATION BOUNDARY
- SWAMP OR MARSH
- 6" MATERIAL
- POTABLE WATER MAIN
- RAW WATER MAIN
- VALVE
- FIRE HYDRANT
- WATER WELL
- GROUND STORAGE TANK
- ELEVATED STORAGE TANK

NOTES: ALL WATER MAINS ARE CAST IRON UNLESS NOTED OTHERWISE.

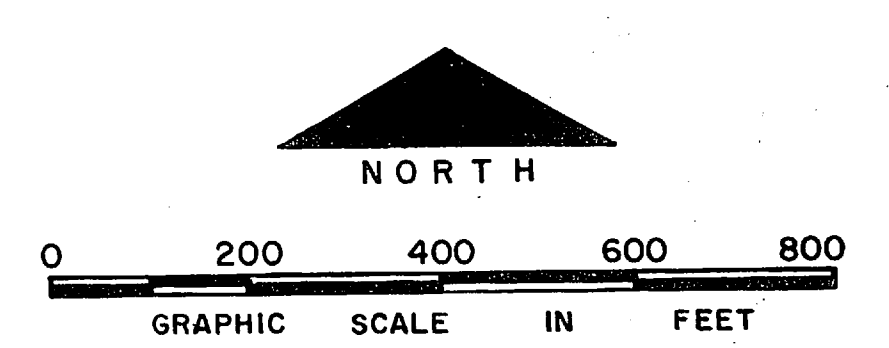


NO.	DESCRIPTION OF REVISION	DATE	INT.
DEPARTMENT OF THE NAVY MARINE CORPS BASE CAMP LEJEUNE, NORTH CAROLINA			
WATER DISTRIBUTION SYSTEM EXISTING CONDITIONS			
DATE 31 JULY 84	SCALE: GRAPHIC	SHEET M-2 OF 73	
APPROVED / DATE	00000/165		

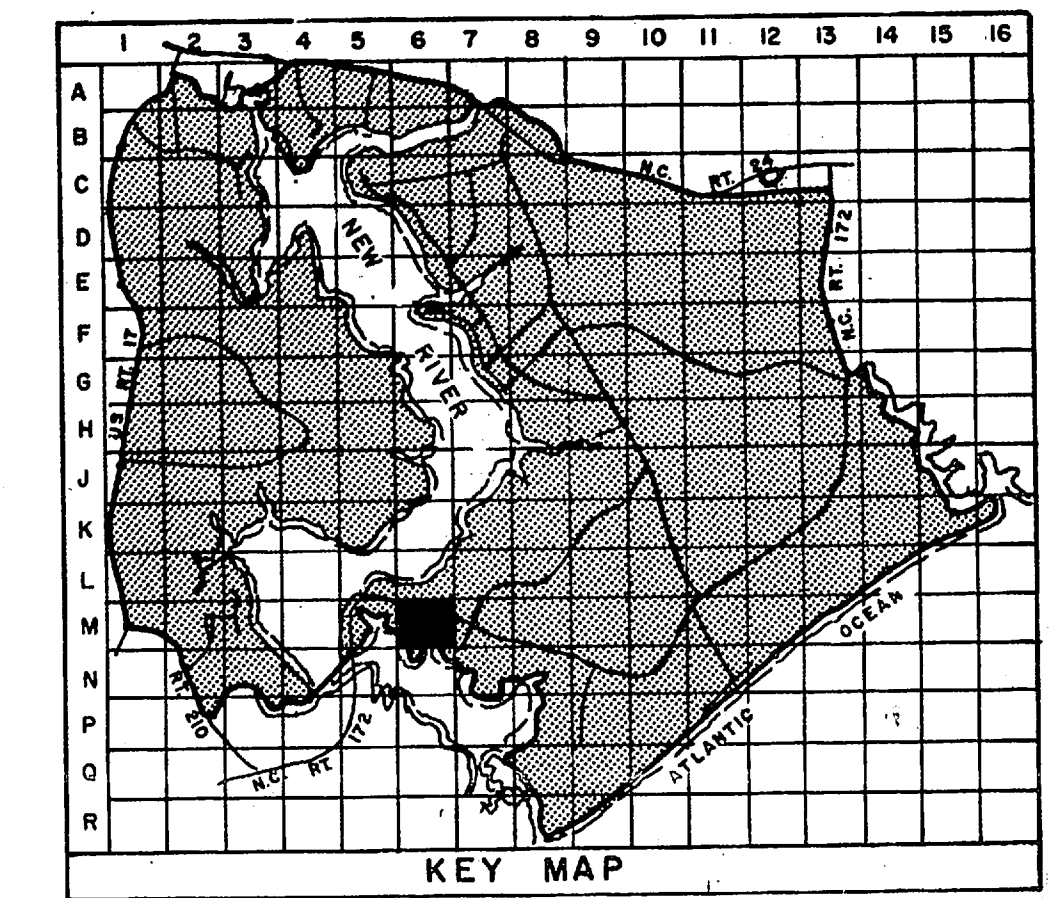
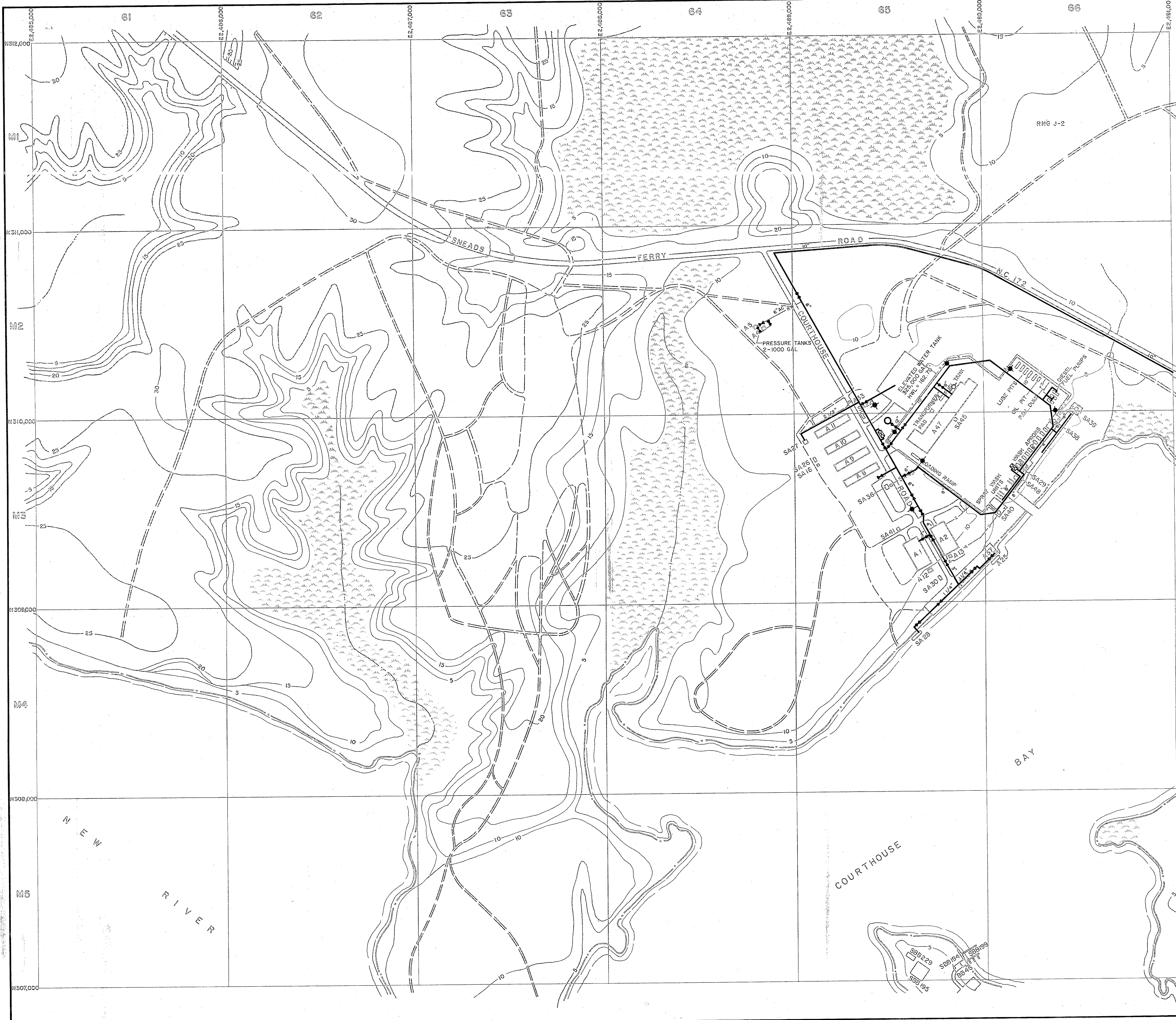


- LEGEND**
- BUILDINGS AND STRUCTURES
 - ROADS AND HIGHWAYS
 - ROADS (Unpaved)
 - FENCE
 - 5' CONTOUR (Source-USGS Maps)
 - HELICOPTER LANDING ZONE
 - SWAMP OR MARSH
 - POTABLE WATER MAIN
 - RAW WATER MAIN
 - VALVE
 - FIRE HYDRANT
 - WATER WELL

NOTE:
ALL WATER MAINS ARE CAST IRON UNLESS NOTED OTHERWISE.

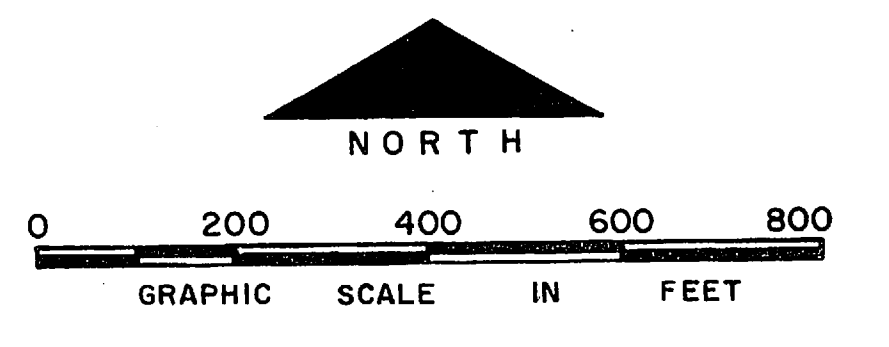


NO.	DESCRIPTION OF REVISION	DATE	INT.
DEPARTMENT OF THE NAVY MARINE CORPS BASE CAMP LEJEUNE, NORTH CAROLINA			
WATER DISTRIBUTION SYSTEM EXISTING CONDITIONS			
DATE 31 JULY 84	SCALE: GRAPHIC	SHEET M-3 OF 73	
APPROVED / DATE	0000166		



- LEGEND**
- BUILDINGS AND STRUCTURES
 - ROADS AND HIGHWAYS
 - ROADS (Unpaved)
 - FENCE
 - 5' CONTOUR (Source - USGS Maps)
 - RESERVATION BOUNDARY
 - SWAMP OR MARSH
 - POTABLE WATER MAIN
 - RAW WATER MAIN
 - VALVE
 - VALVE (FIELD LOCATED)
 - FIRE HYDRANT

NOTES:
ALL WATER MAINS ARE CAST IRON UNLESS NOTED OTHERWISE.

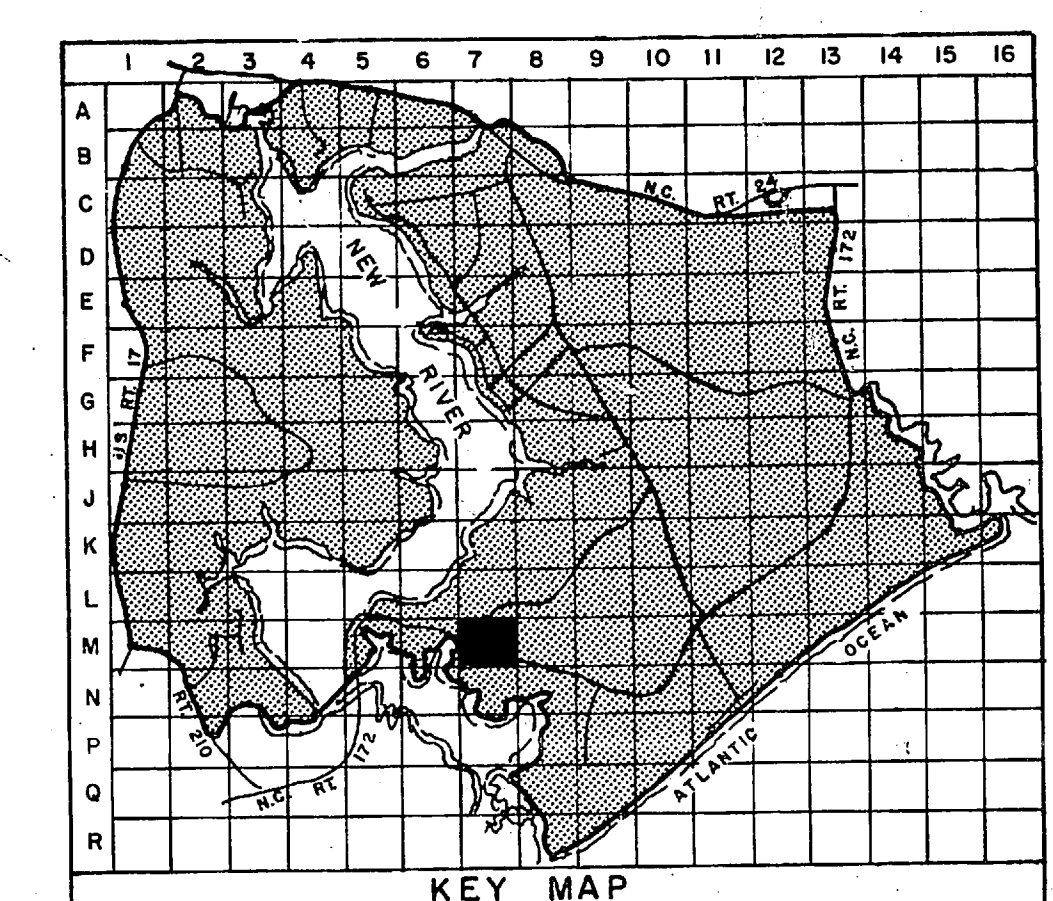
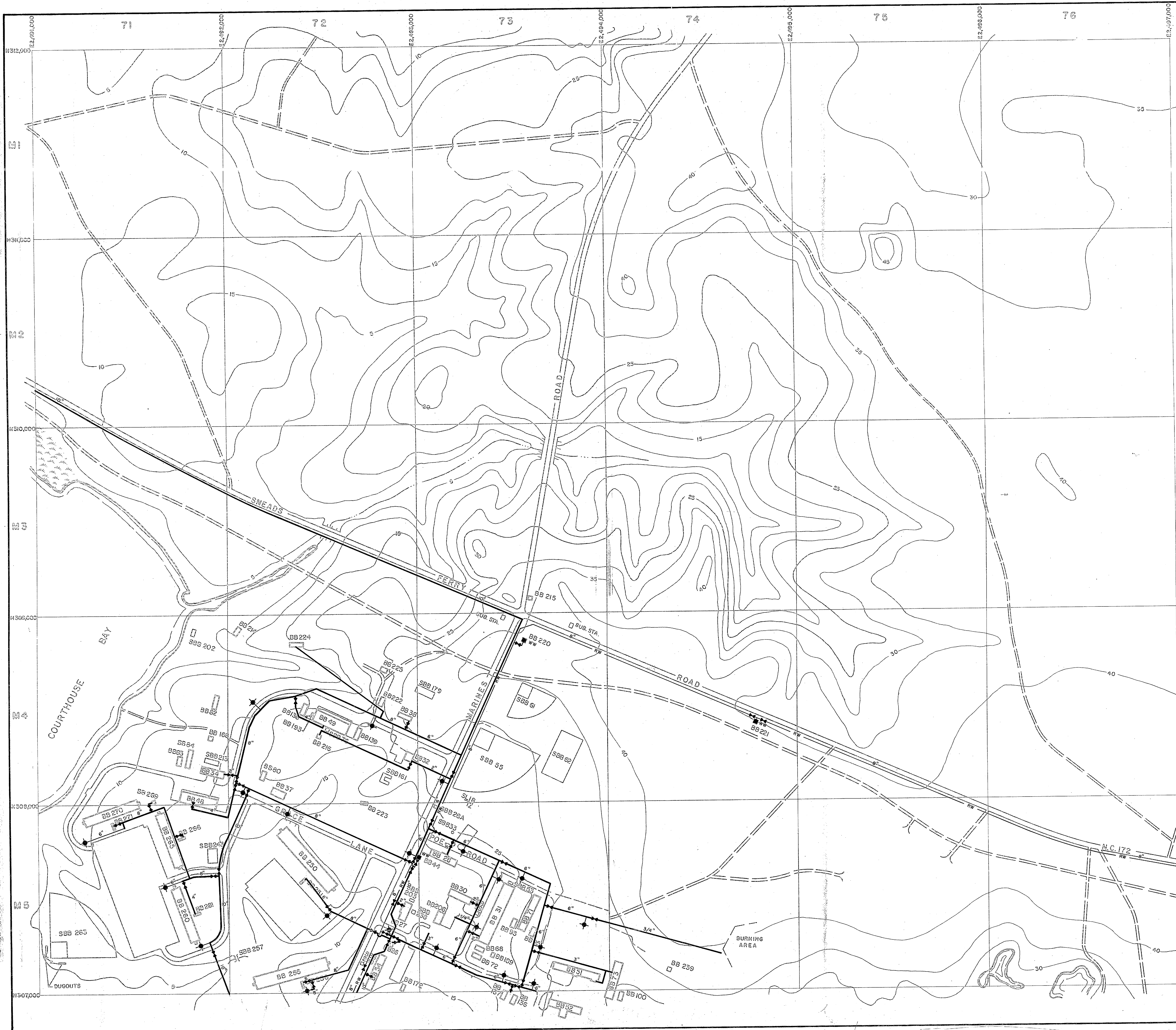


NO.	DESCRIPTION OF REVISION	DATE	INT.

DEPARTMENT OF THE NAVY
MARINE CORPS BASE
CAMP LEJEUNE, NORTH CAROLINA

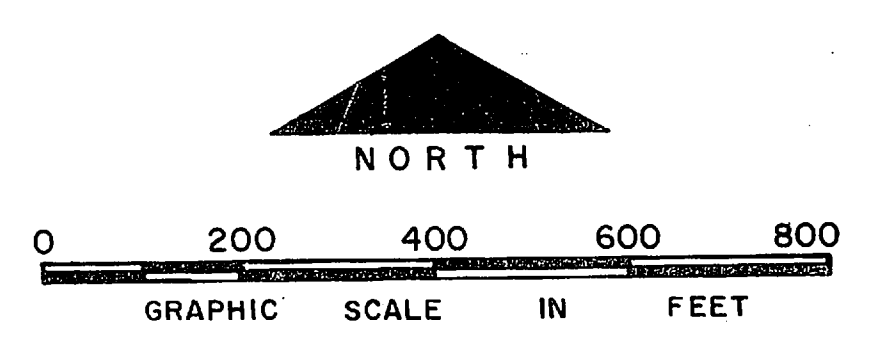
WATER DISTRIBUTION SYSTEM
EXISTING CONDITIONS

DATE 31 JULY 84 SCALE: GRAPHIC SHEET M-6 OF 73
APPROVED / DATE *00000167*

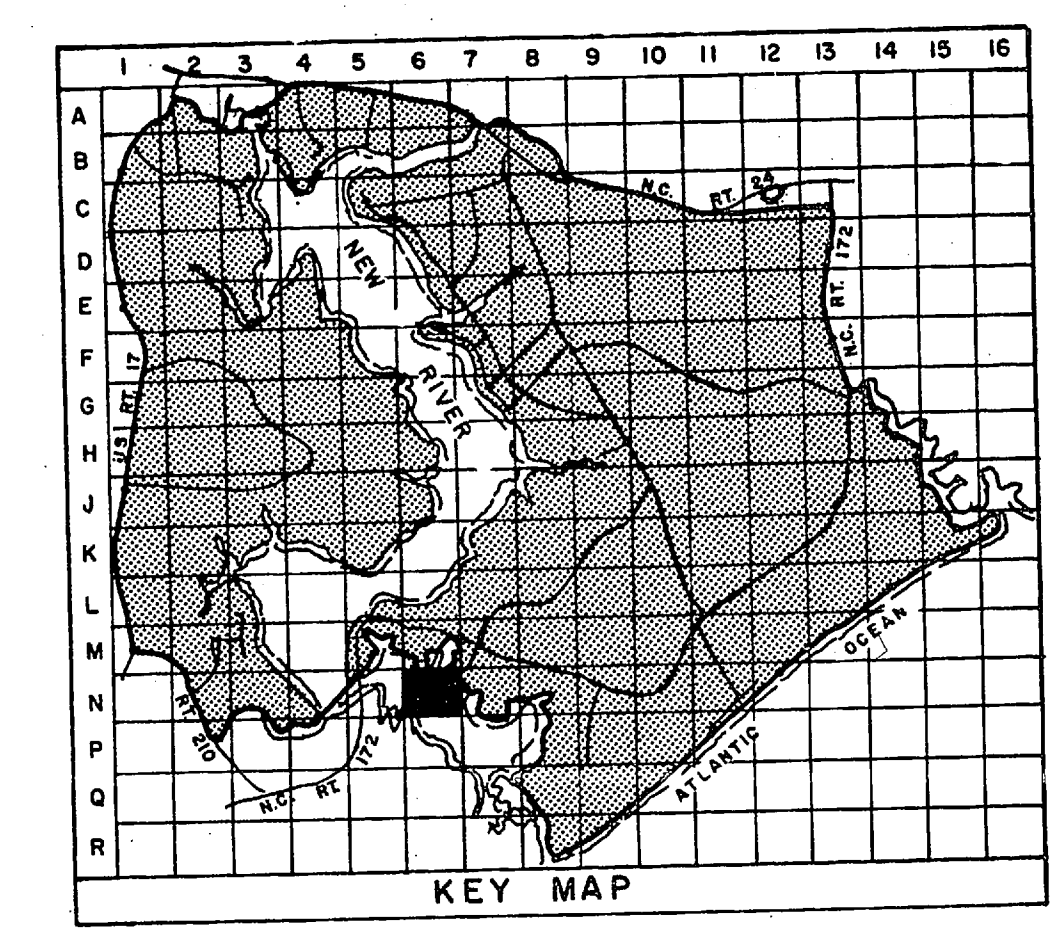
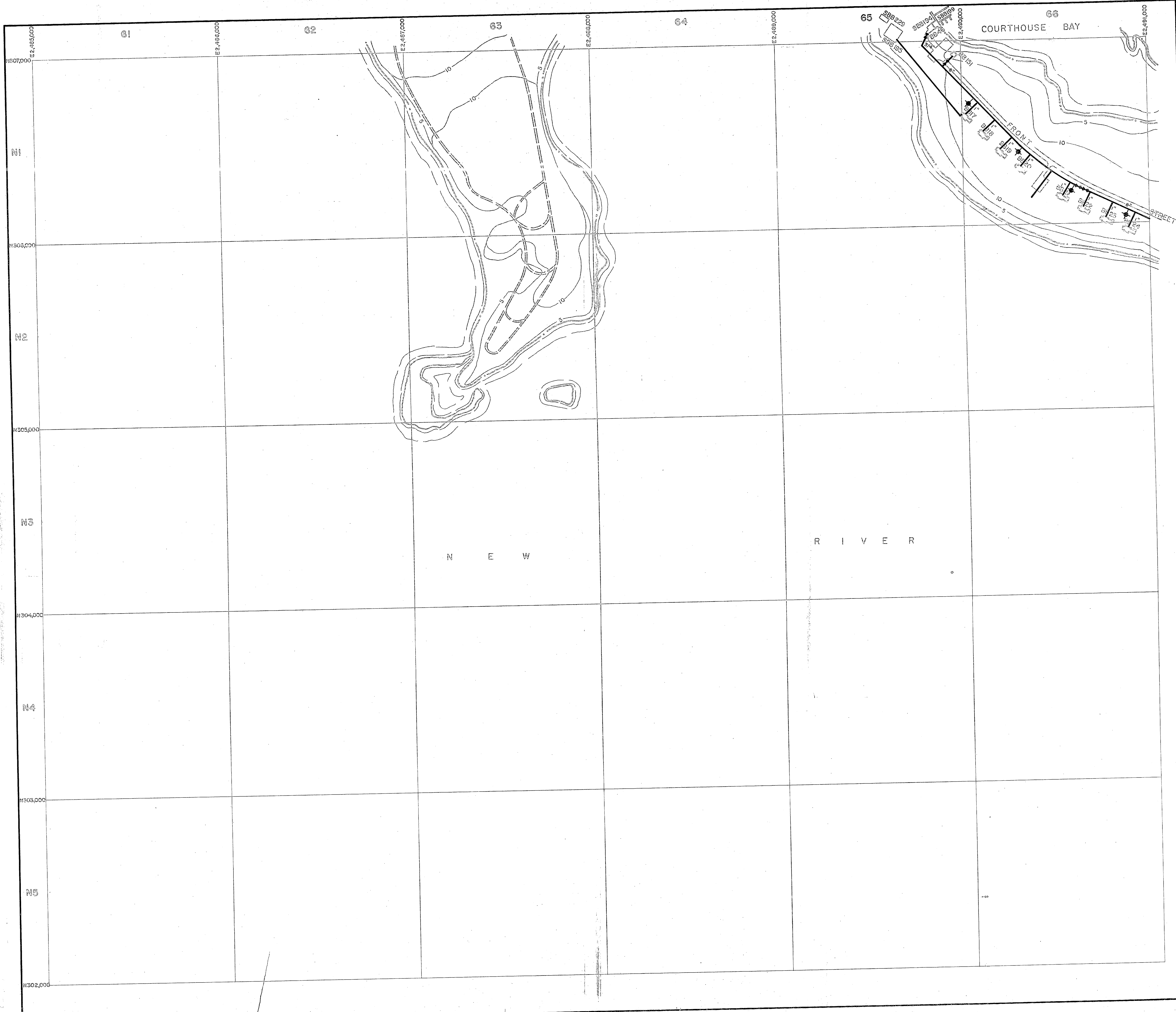


- LEGEND**
- BUILDINGS AND STRUCTURES
 - ROADS AND HIGHWAYS
 - ROADS (Unpaved)
 - FENCE
 - 5' CONTOUR (Source - USGS Maps)
 - HELICOPTER LANDING ZONE
 - SWAMP OR MARSH
 - POTABLE WATER MAIN
 - RAW WATER MAIN
 - VALVE
 - AIR RELEASE VALVE
 - FIRE HYDRANT
 - WATER WELL

NOTES:
ALL WATER MAINS ARE CAST IRON UNLESS NOTED OTHERWISE.



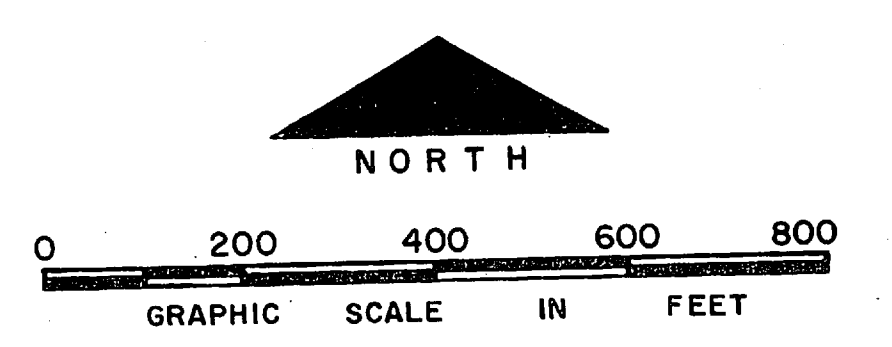
NO.	DESCRIPTION OF REVISION	DATE	INT.
DEPARTMENT OF THE NAVY MARINE CORPS BASE CAMP LEJUNE, NORTH CAROLINA			
WATER DISTRIBUTION SYSTEM EXISTING CONDITIONS			
DATE 31 JULY 84	SCALE: GRAPHIC	SHEET M-7 OF 73	
APPROVED / DATE	0000/68		



LEGEND

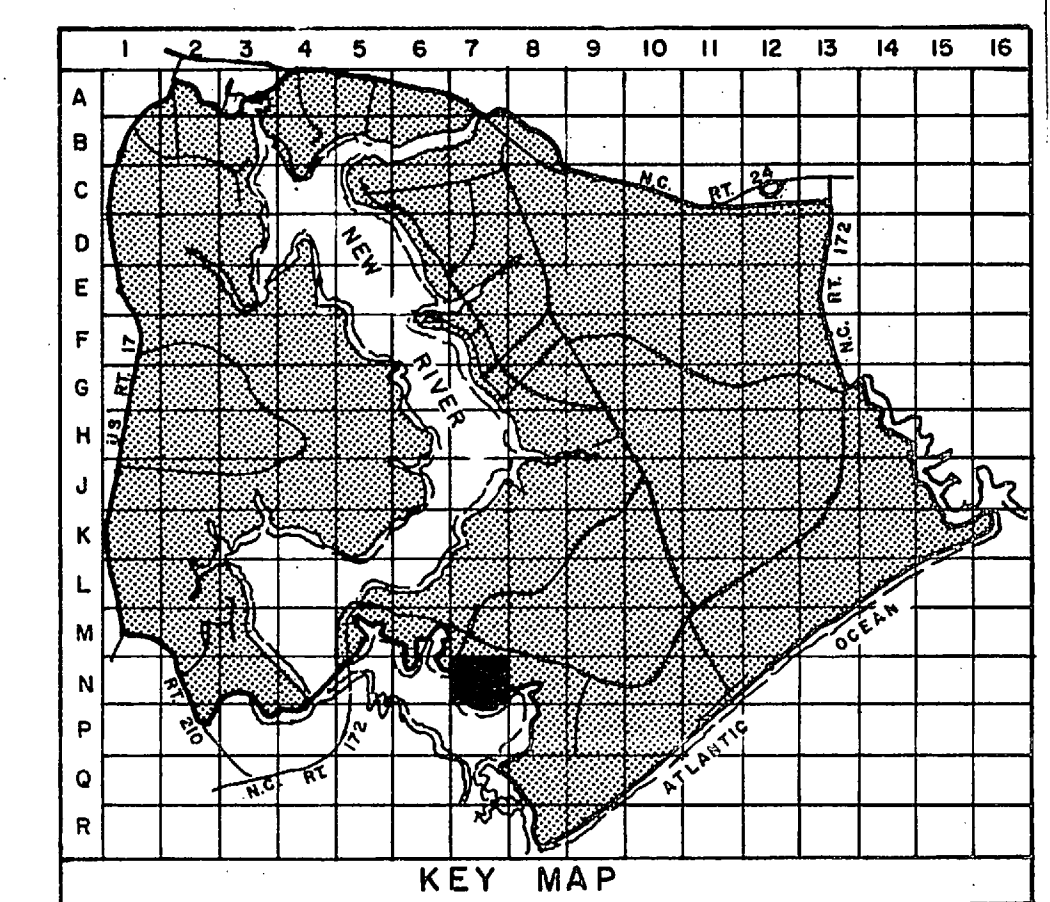
- BUILDINGS AND STRUCTURES
- ROADS AND HIGHWAYS
- ROADS (Unpaved)
- FENCE
- 5' CONTOUR (Source - USGS Maps)
- RESERVATION BOUNDARY
- POTABLE WATER MAIN
- VALVE
- FIRE HYDRANT

NOTES:
ALL WATER MAINS ARE CAST IRON UNLESS NOTED OTHERWISE.



NO.	DESCRIPTION OF REVISION	DATE	INT.
DEPARTMENT OF THE NAVY MARINE CORPS BASE CAMP LEJEUNE, NORTH CAROLINA			
WATER DISTRIBUTION SYSTEM EXISTING CONDITIONS			
DATE 31 JULY 84	SCALE: GRAPHIC	SHEET N-6 OF 73	
APPROVED / DATE	0000169		

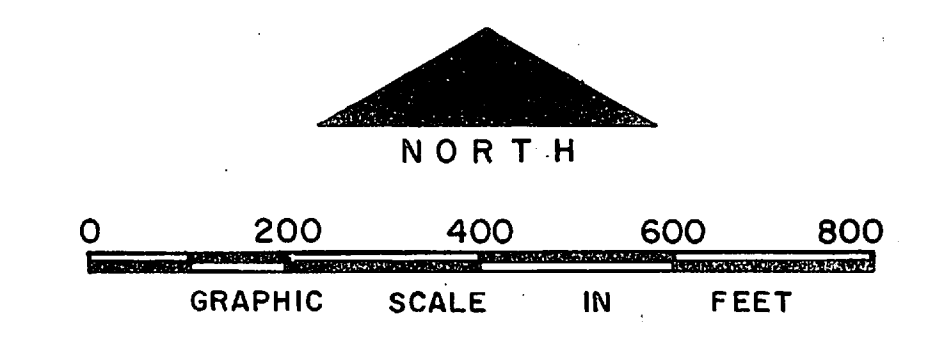




- LEGEND**
- BUILDINGS AND STRUCTURES
 - ROADS AND HIGHWAYS
 - ROADS (Unpaved)
 - FENCE
 - 5' CONTOUR (Source-USGS Maps)
 - RESERVATION BOUNDARY
 - SWAMP OR MARSH
-
- POTABLE WATER MAIN
 - RAW WATER MAIN
 - VALVE
 - POST INDICATOR VALVE
 - FIRE HYDRANT
 - WATER WELL
 - ELEVATED STORAGE TANK
 - GROUND STORAGE TANK

MATERIALS OF CONSTRUCTION
 PVC - POLYVINYL CHLORIDE

NOTES:
 ALL WATER MAINS ARE CAST IRON UNLESS NOTED OTHERWISE.

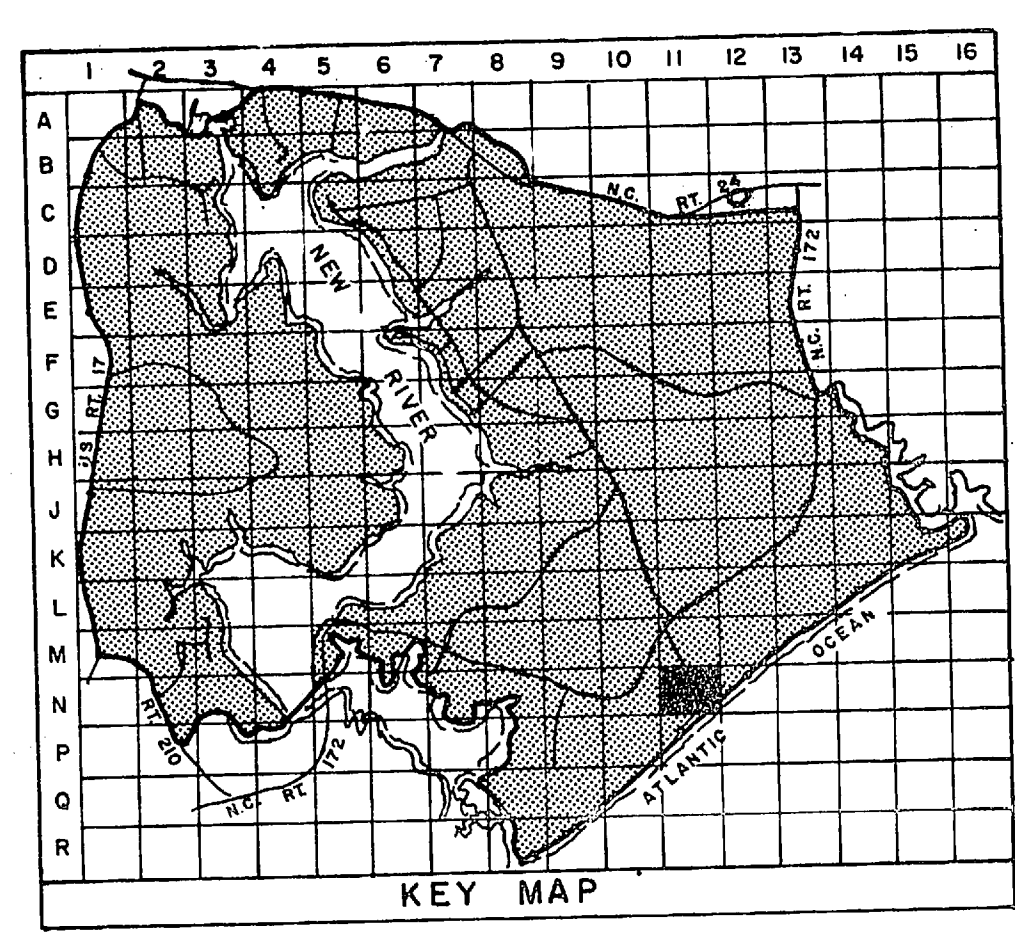
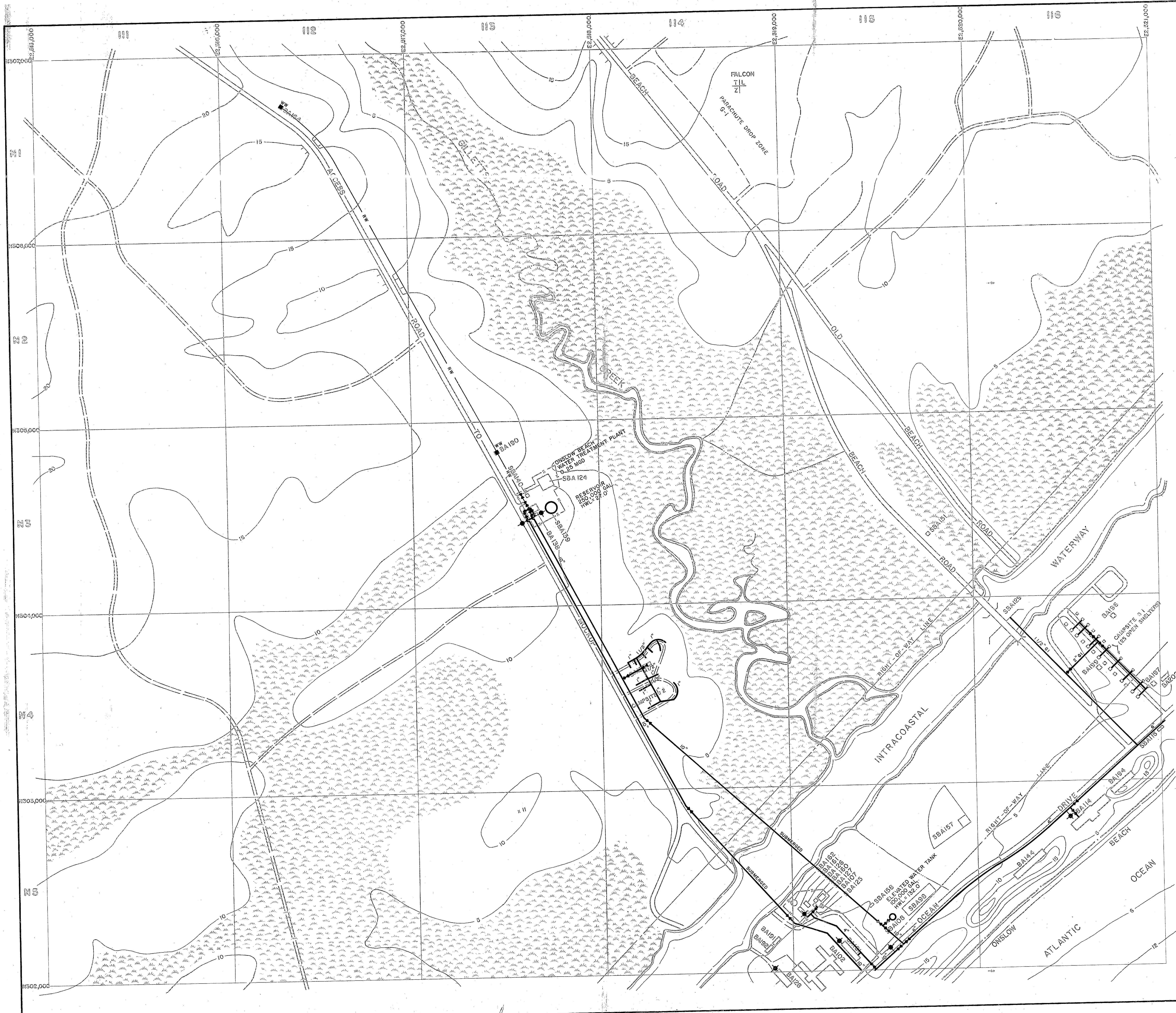


NO.	DESCRIPTION OF REVISION	DATE	INT.

DEPARTMENT OF THE NAVY
 MARINE CORPS BASE
 CAMP LEJEUNE, NORTH CAROLINA

WATER DISTRIBUTION SYSTEM
 EXISTING CONDITIONS

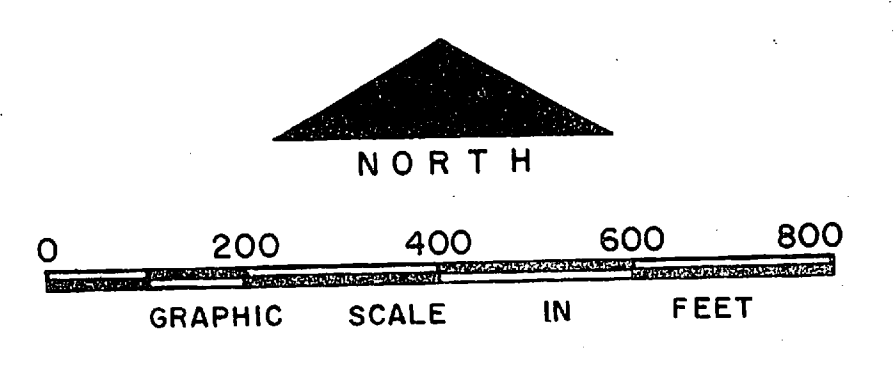
DATE 31 JULY 84 SCALE: GRAPHIC SHEET N-7 OF 73
 APPROVED / DATE *00000170*



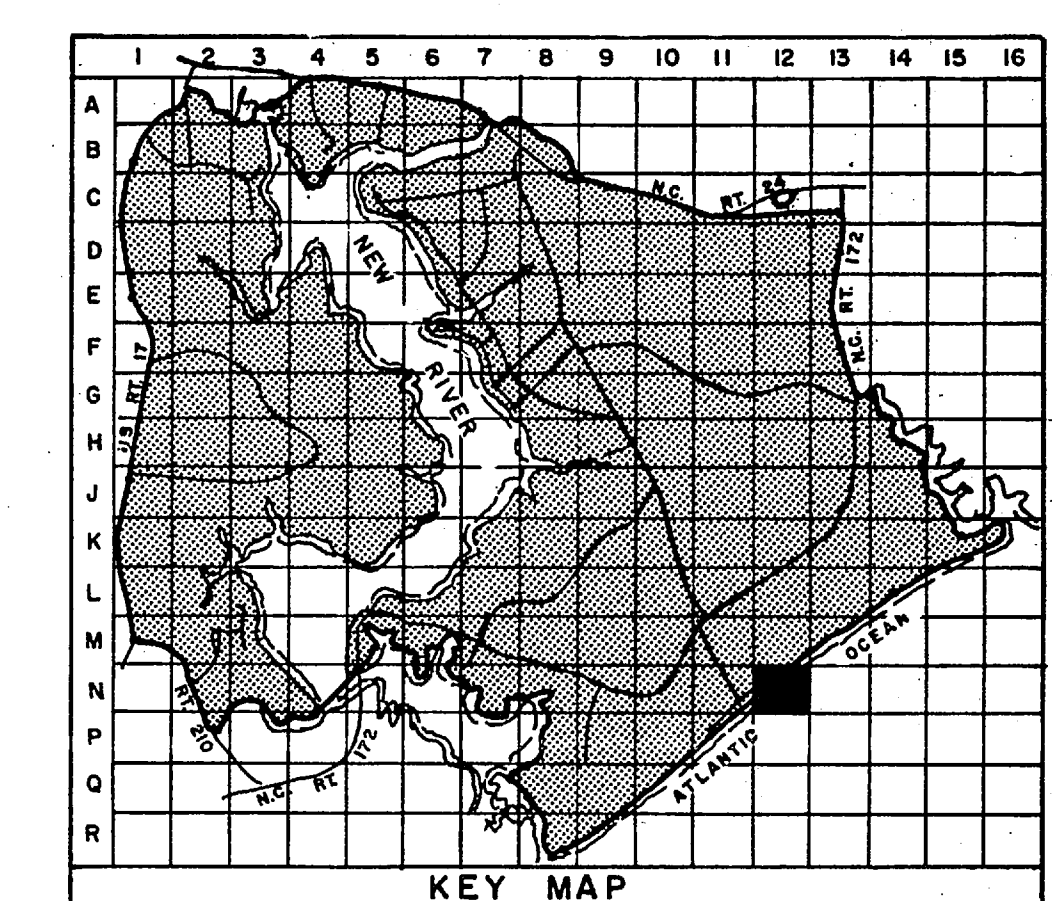
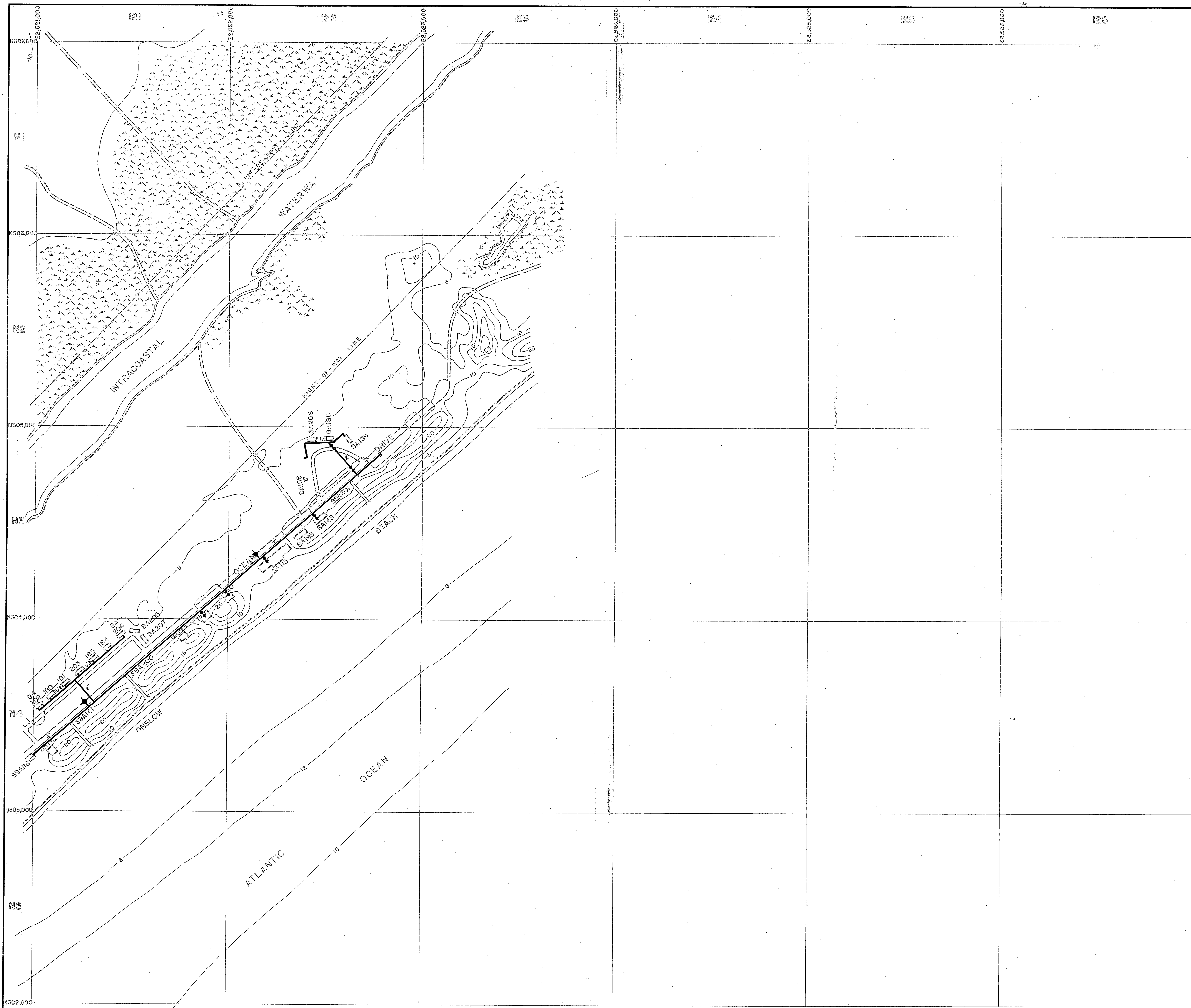
- LEGEND**
- BUILDINGS AND STRUCTURES
 - ROADS AND HIGHWAYS
 - ROADS (Unpaved)
 - FENCE
 - 5' CONTOUR (Source-USGS Maps)
 - TACTICAL LANDING ZONE
 - RESERVATION BOUNDARY
 - SWAMP OR MARSH
-
- POTABLE WATER MAIN
 - RAW WATER MAIN
 - VALVE
 - FIRE HYDRANT
 - WATER WELL
 - ELEVATED STORAGE TANK
 - GROUND STORAGE TANK

MATERIALS OF CONSTRUCTION
 G1 - GALVANIZED IRON

NOTES:
 ALL WATER MAINS ARE CAST IRON UNLESS NOTED OTHERWISE.
 ALL SERVICE LINES TO CAMPBITE #1 ARE 3/4" G1 UNLESS NOTED OTHERWISE.

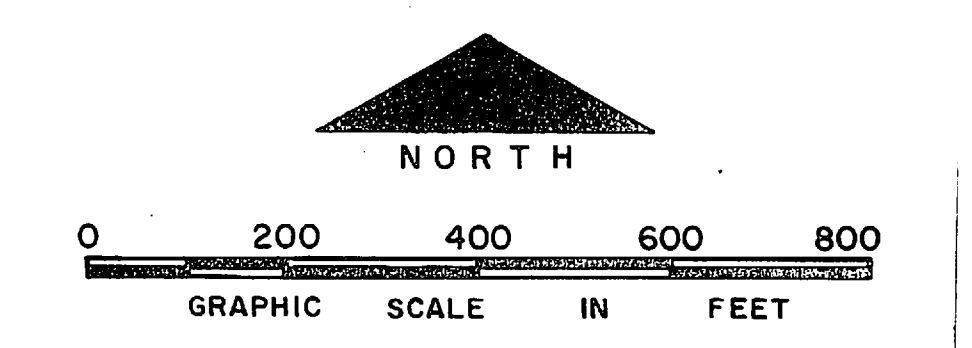


NO.	DESCRIPTION OF REVISION	DATE	INT.
DEPARTMENT OF THE NAVY MARINE CORPS BASE CAMP LEJUNE, NORTH CAROLINA			
WATER DISTRIBUTION SYSTEM EXISTING CONDITIONS			
DATE 31 JULY 84	SCALE: GRAPHIC	SHEET N-II OF 73	
APPROVED / DATE	00000171		



- LEGEND**
- BUILDINGS AND STRUCTURES
 - ROADS AND HIGHWAYS
 - ROADS (Unpaved)
 - FENCE
 - 5' CONTOUR (Source - USGS Maps)
 - RESERVATION BOUNDARY
 - SWAMP OR MARSH
 - POTABLE WATER MAIN
 - VALVE
 - FIRE HYDRANT
 - CAPPED MAIN

NOTES:
ALL WATER MAINS ARE CAST IRON UNLESS NOTED OTHERWISE.



NO.	DESCRIPTION OF REVISION	DATE	INT.

DEPARTMENT OF THE NAVY
MARINE CORPS BASE
CAMP LEJEUNE, NORTH CAROLINA

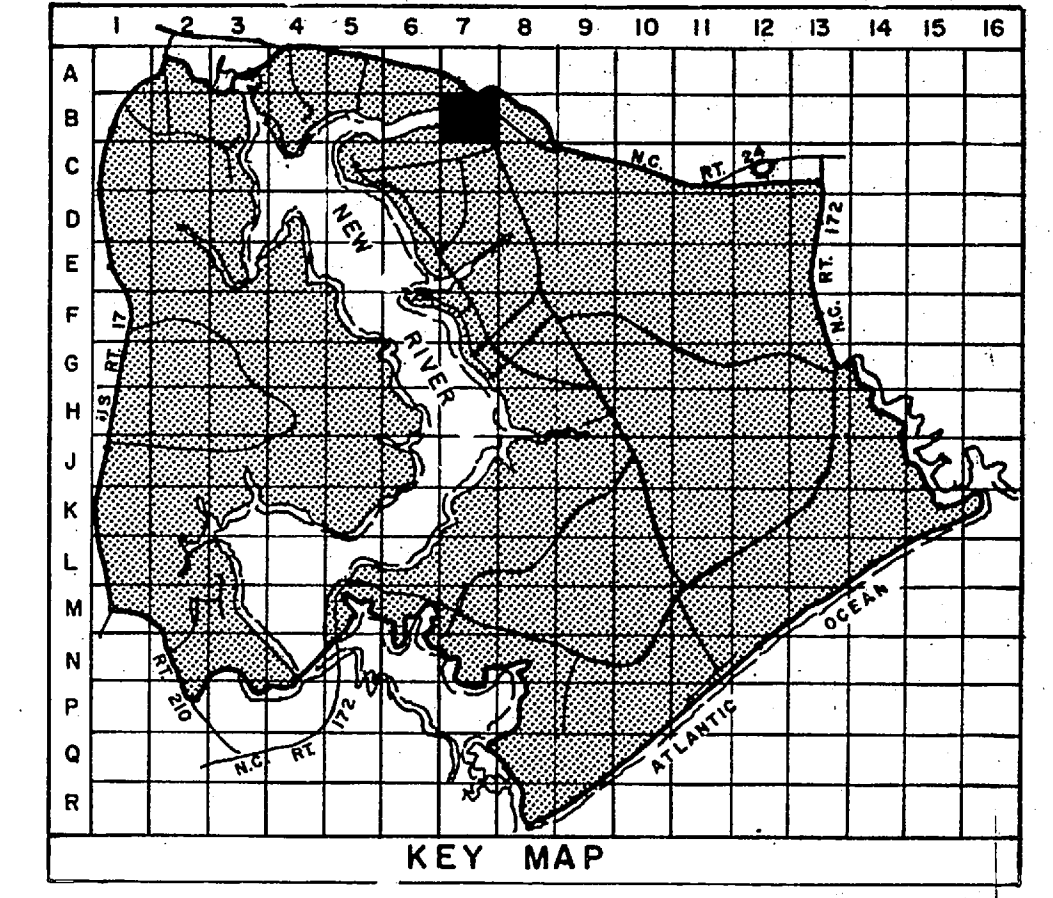
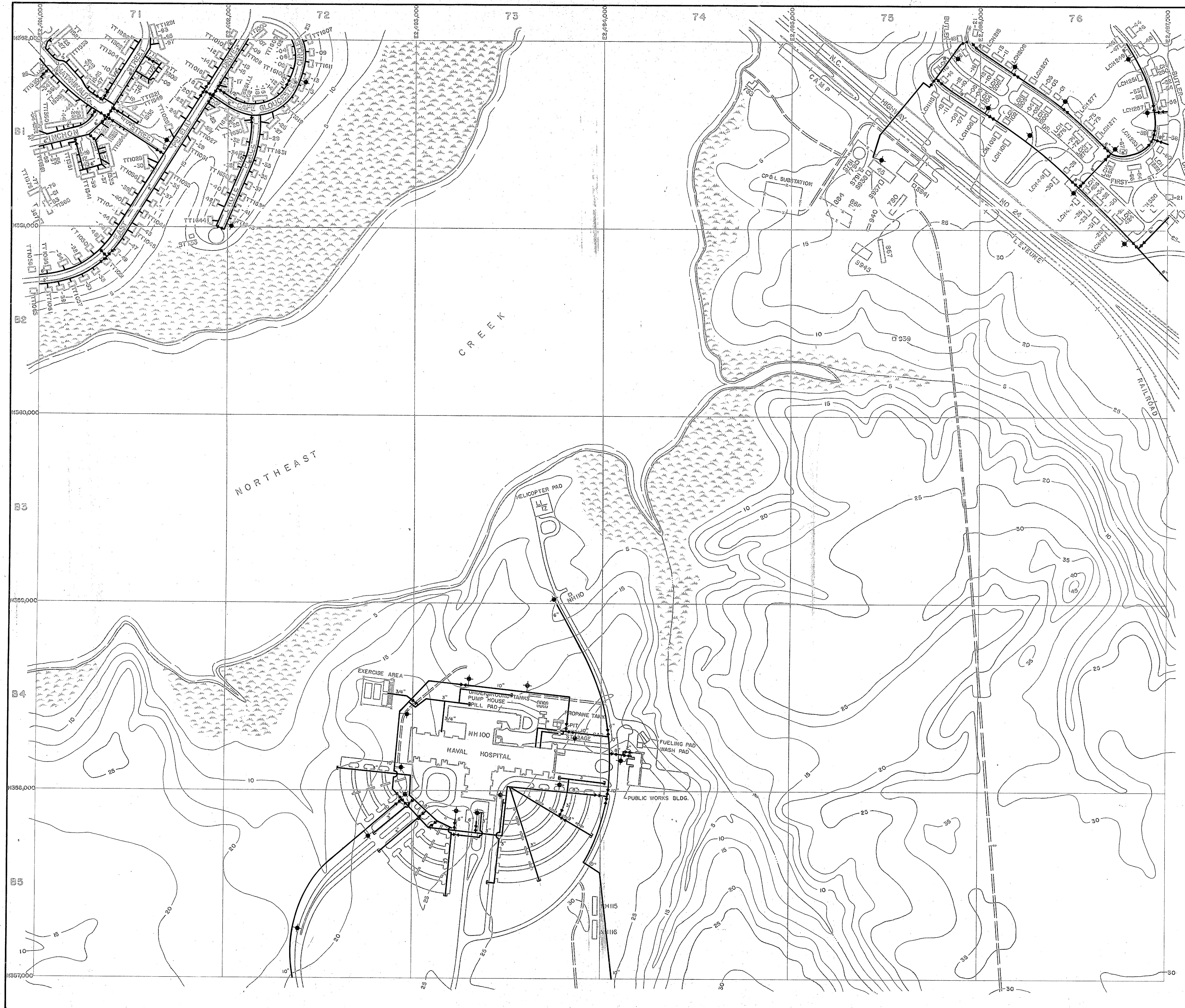
WATER DISTRIBUTION SYSTEM
EXISTING CONDITIONS

DATE 31 JULY 84 SCALE: GRAPHIC SHEET N-12 OF 73

APPROVED / DATE *0000172*

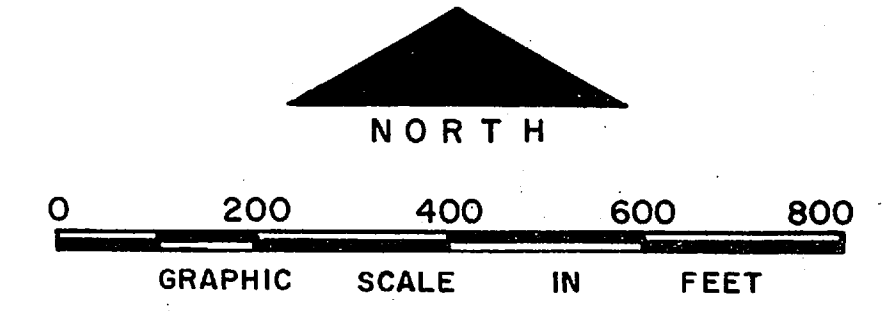




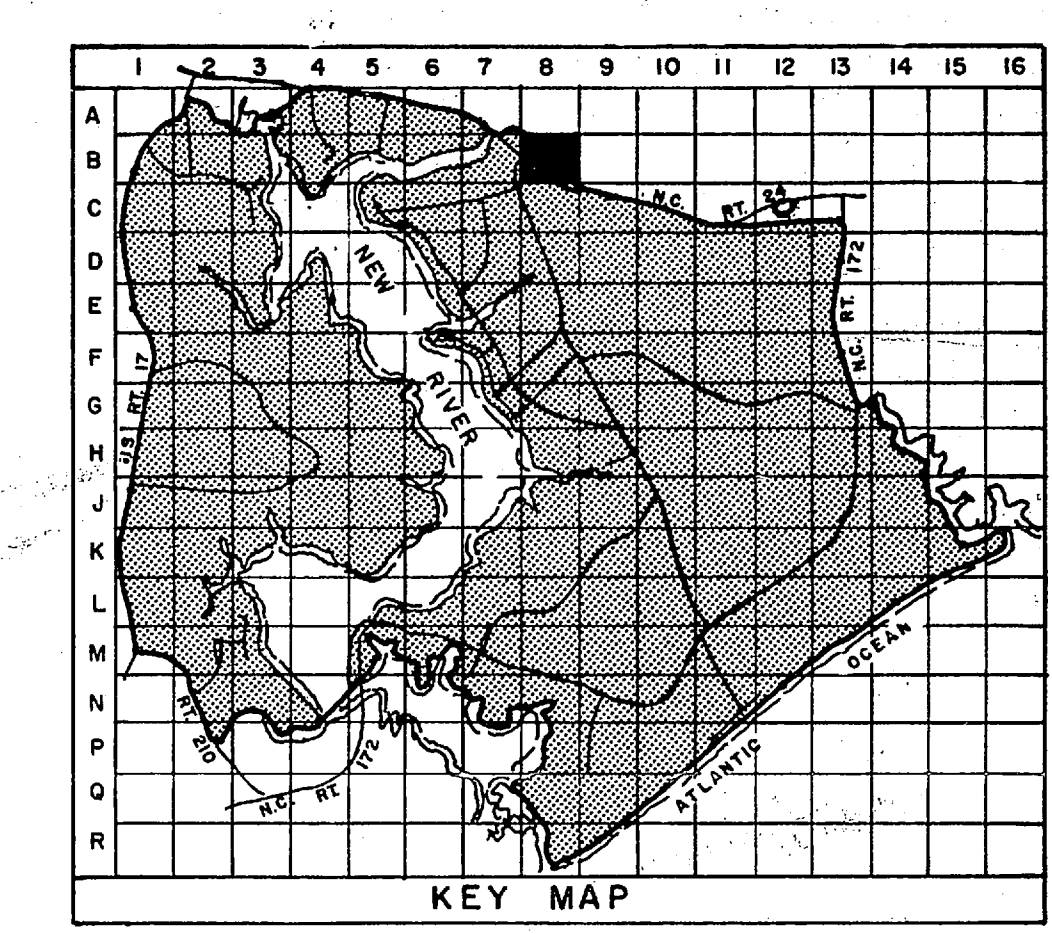


- LEGEND**
- BUILDINGS AND STRUCTURES
 - ROADS AND HIGHWAYS
 - ROADS (Unpaved)
 - FENCE
 - 5' CONTOUR (Source-USGS Maps)
 - SWAMP OR MARSH
 - 6" CI WATER MAIN FIELD LOCATED
 - VALVE FIELD LOCATED
 - FIRE HYDRANT FIELD LOCATED
 - CAPPED MAIN

NOTES:
ALL WATER MAINS ARE CAST IRON UNLESS NOTED OTHERWISE.



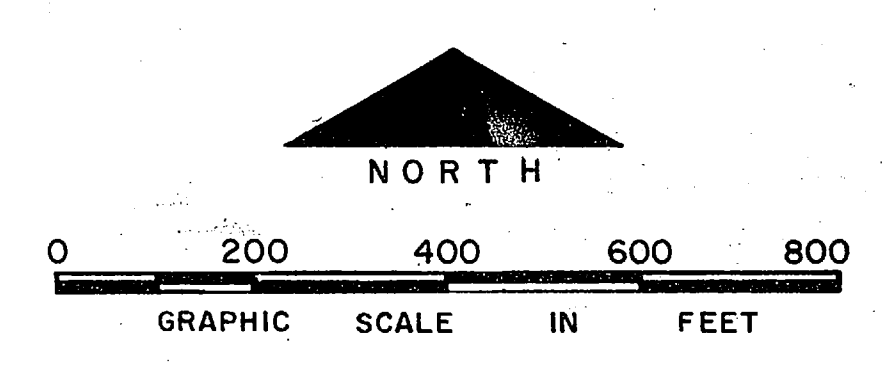
NO.	DESCRIPTION OF REVISION	DATE	INT.
DEPARTMENT OF THE NAVY MARINE CORPS BASE CAMP LEJEUNE, NORTH CAROLINA			
WATER DISTRIBUTION SYSTEM EXISTING CONDITIONS			
DATE 31 JULY 84	SCALE: GRAPHIC	SHEET B-7 OF 73	
APPROVED / DATE	00000138		



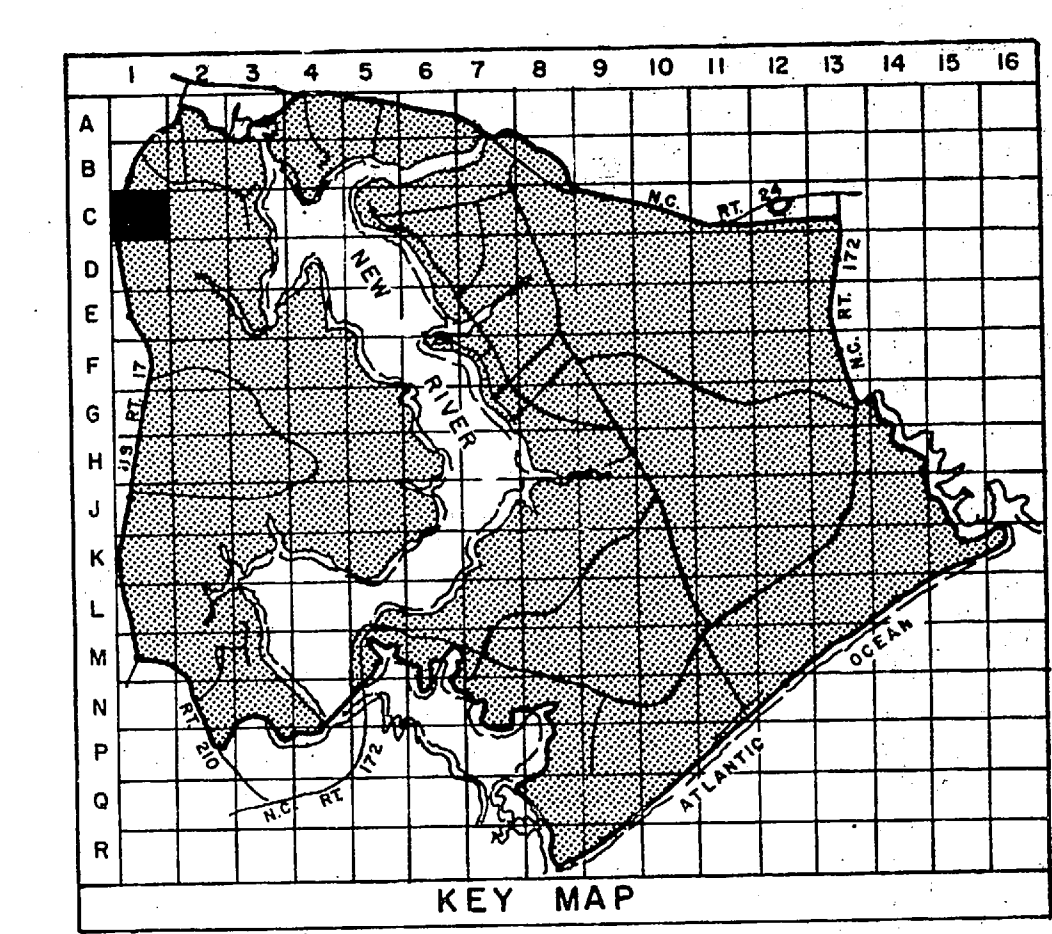
LEGEND

- BUILDINGS AND STRUCTURES
- ROADS AND HIGHWAYS
- ROADS (Unpaved)
- FENCE
- 5' CONTOUR (Source - USGS Maps)
- RESERVATION BOUNDARY
- POTABLE WATER MAIN
- RAW WATER MAIN
- VALVE
- AIR RELEASE VALVE
- FIRE HYDRANT
- WATER WELL
- ELEVATED STORAGE TANK

NOTES: ALL WATER MAINS ARE CAST IRON UNLESS NOTED OTHERWISE.

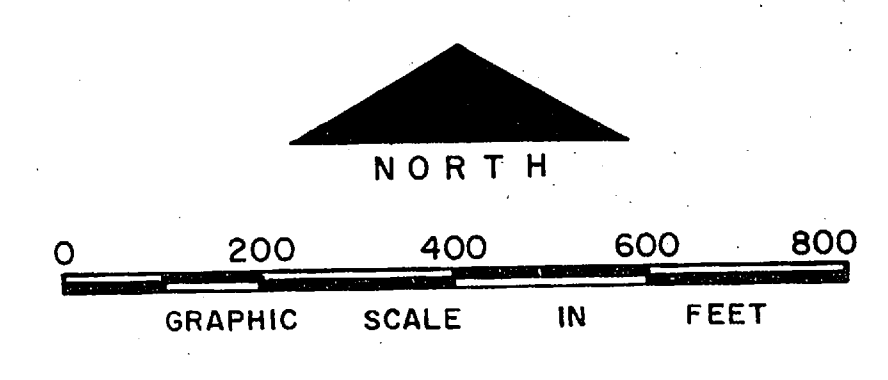


NO.	DESCRIPTION OF REVISION	DATE	INT.
DEPARTMENT OF THE NAVY MARINE CORPS BASE CAMP LEJEUNE, NORTH CAROLINA			
WATER DISTRIBUTION SYSTEM EXISTING CONDITIONS			
DATE 31 JULY 84	SCALE: GRAPHIC	SHEET B-8 OF 73	
APPROVED / DATE	00000139		




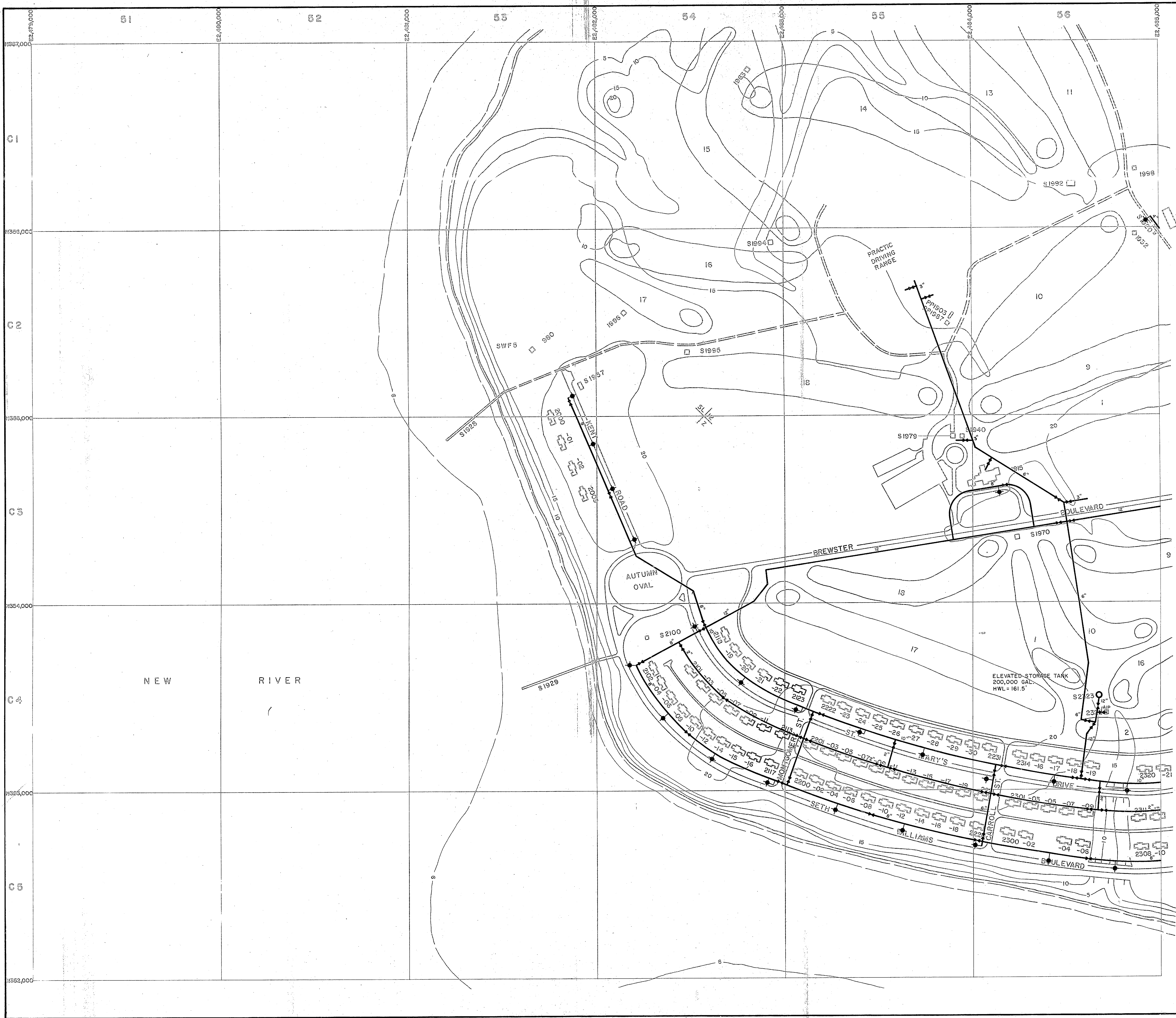
- LEGEND**
- BUILDINGS AND STRUCTURES
 - ROADS AND HIGHWAYS
 - ROADS (Unpaved)
 - FENCE
 - 5' CONTOUR (Source-USGS Maps)
 - AIR STATION BOUNDARY
 - RESERVATION BOUNDARY
 - SWAMP OR MARSH
 - POTABLE WATER MAIN
 - VALVE
 - FIRE HYDRANT

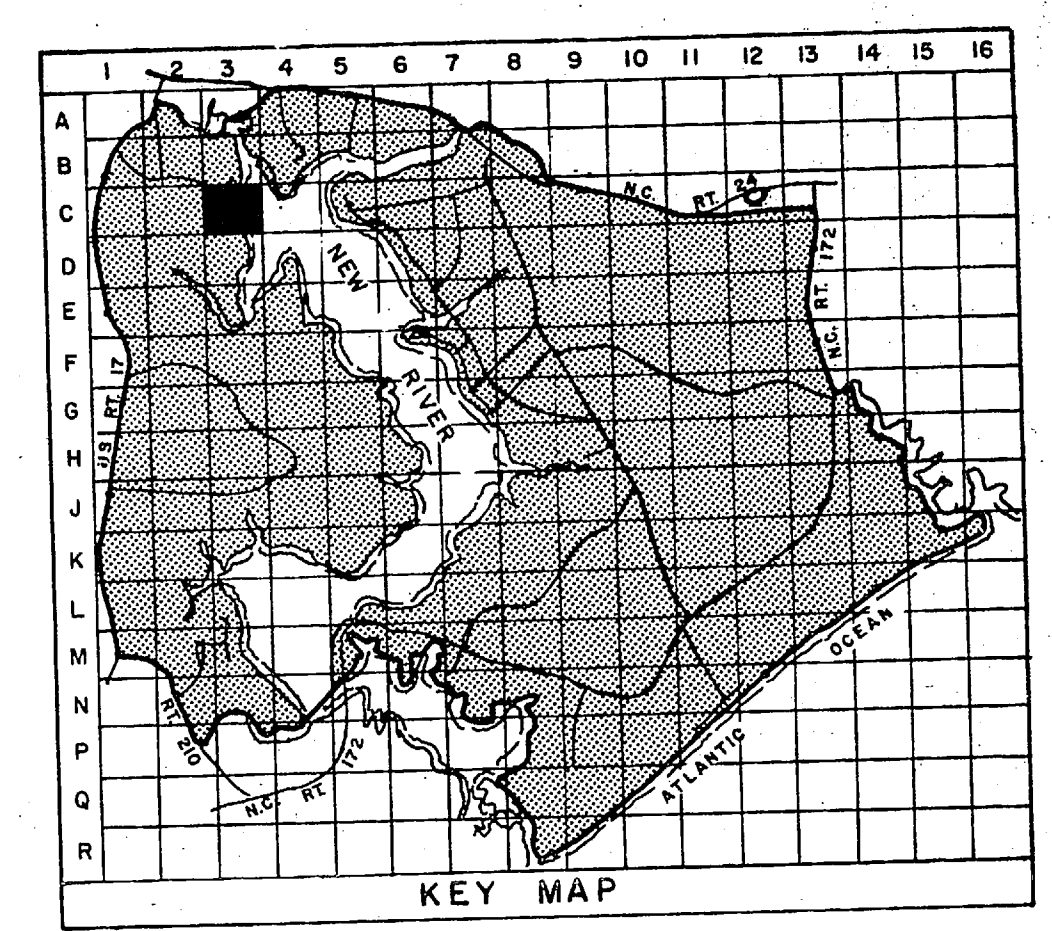
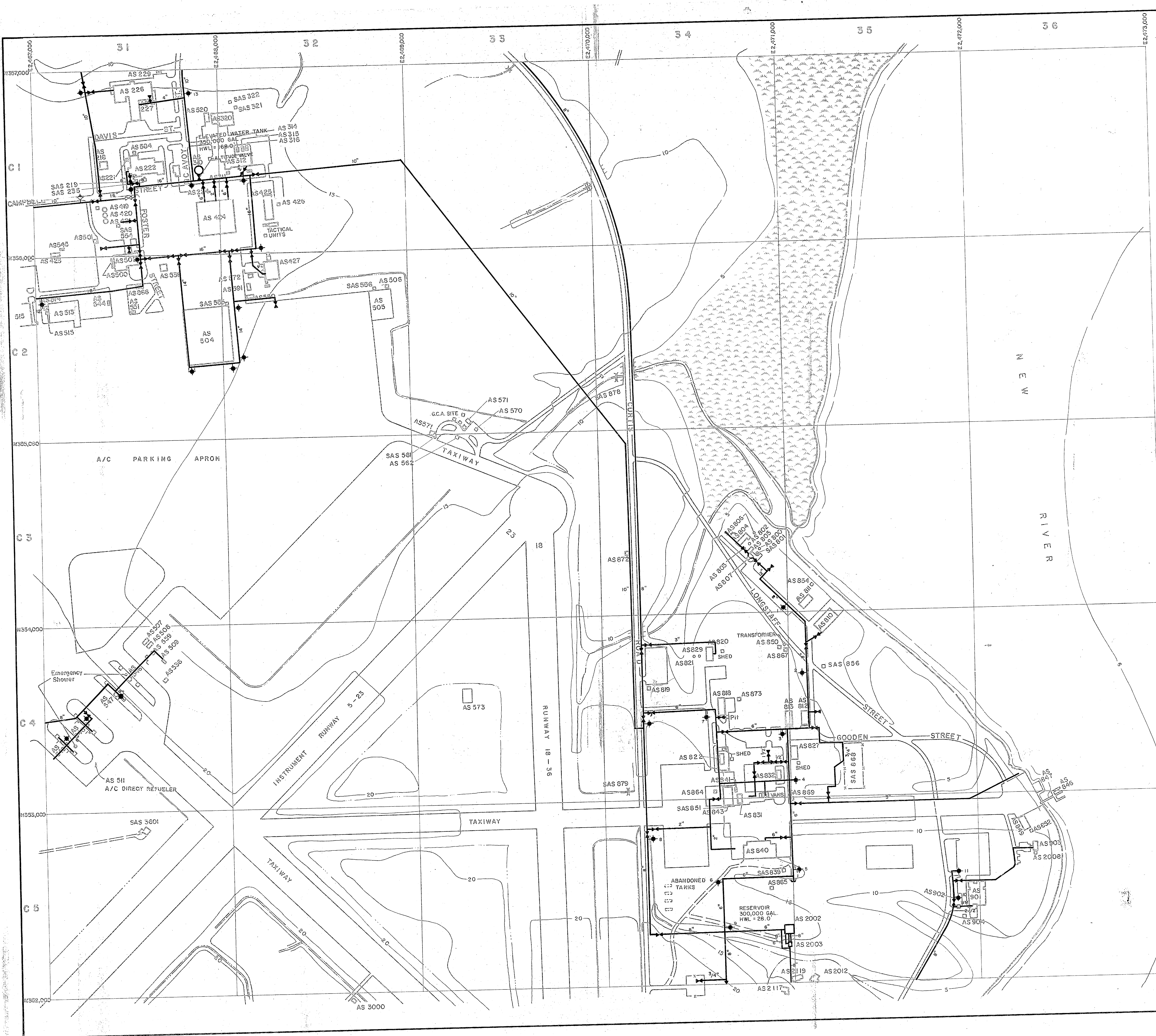
NOTES: ALL WATER MAINS ARE CAST IRON UNLESS NOTED OTHERWISE.



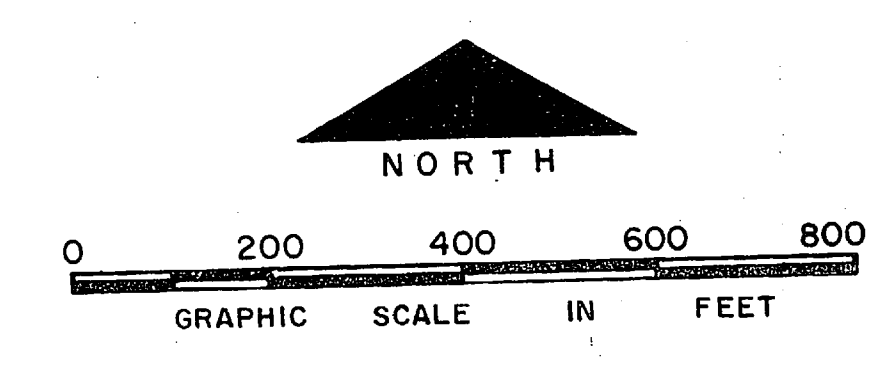
NO.	DESCRIPTION OF REVISION	DATE	INT.
DEPARTMENT OF THE NAVY MARINE CORPS BASE CAMP LEJEUNE, NORTH CAROLINA			
WATER DISTRIBUTION SYSTEM EXISTING CONDITIONS			
DATE 31 JULY 84	SCALE: GRAPHIC	SHEET C-1 OF 73	
APPROVED / DATE	00000140		





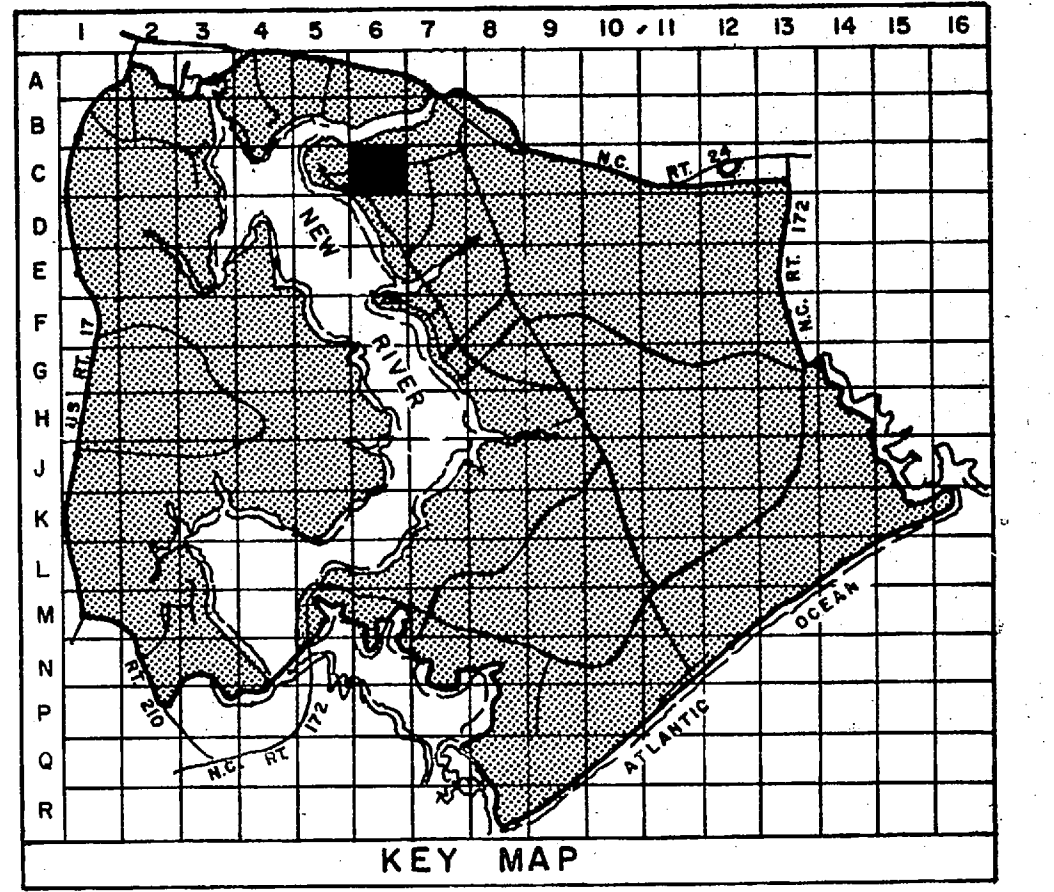
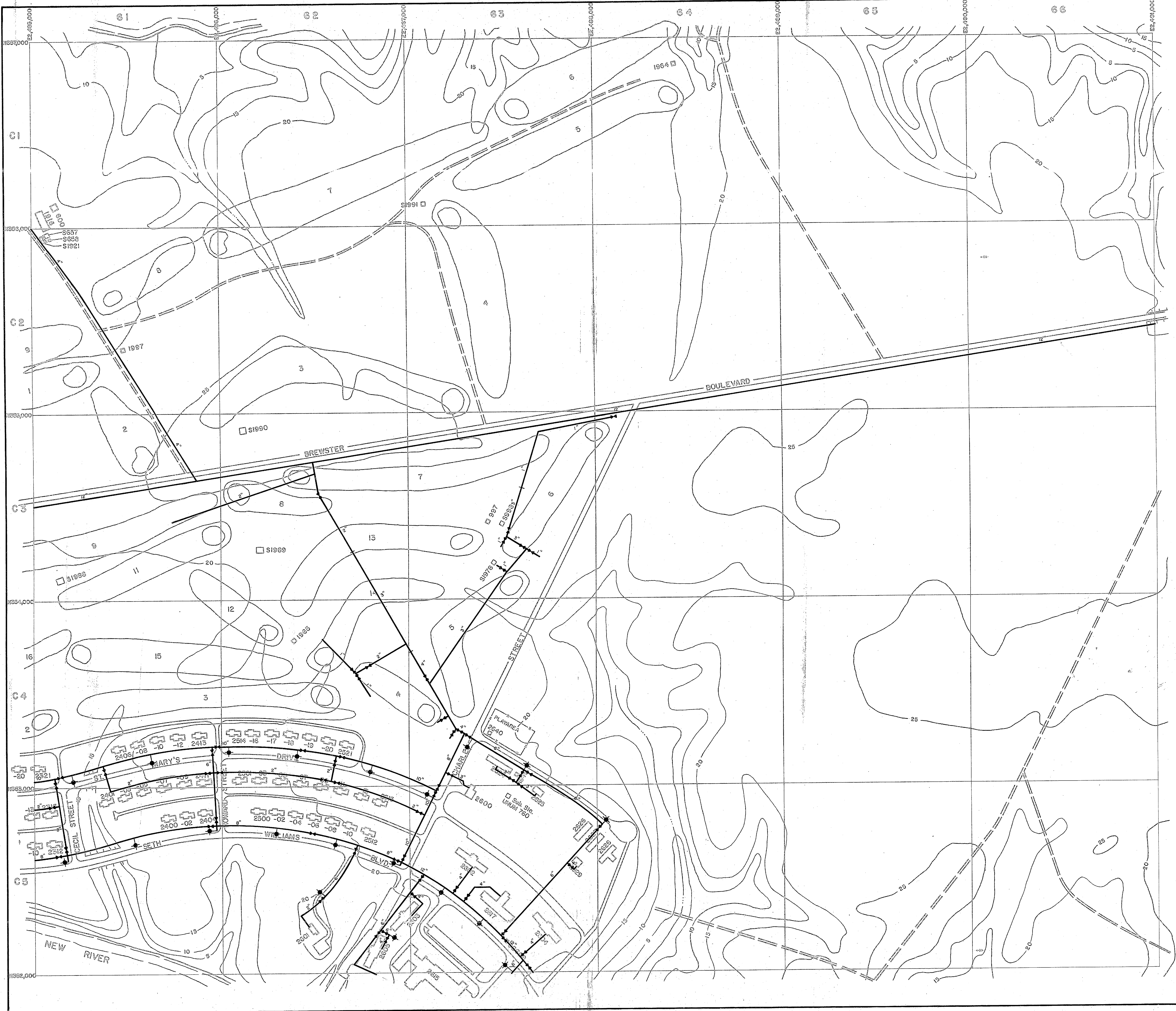


- LEGEND**
- BUILDINGS AND STRUCTURES
 - ROADS AND HIGHWAYS
 - ROADS (Unpaved)
 - FENCE
 - 5' CONTOUR (Source-USGS Maps)
 - AIR STATION BOUNDARY
 - SWAMP OR MARSH
 - POTABLE WATER MAIN
 - FIRE HYDRANT
 - ELEVATED STORAGE TANK
 - WATER METER
 - VALVE
- MATERIALS OF CONSTRUCTION
AC-ASBESTOS CEMENT
- NOTES:
ALL WATER MAINS ARE CAST IRON UNLESS NOTED OTHERWISE.



NO.	DESCRIPTION OF REVISION	DATE	INT.
DEPARTMENT OF THE NAVY MARINE CORPS BASE CAMP LEJEUNE, NORTH CAROLINA			
WATER DISTRIBUTION SYSTEM EXISTING CONDITIONS			
DATE	SCALE: GRAPHIC	SHEET C-3 OF 73	
APPROVED / DATE	0000012a		



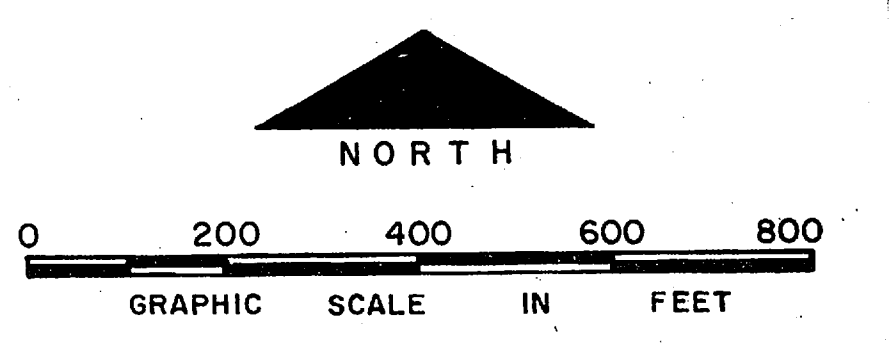


LEGEND

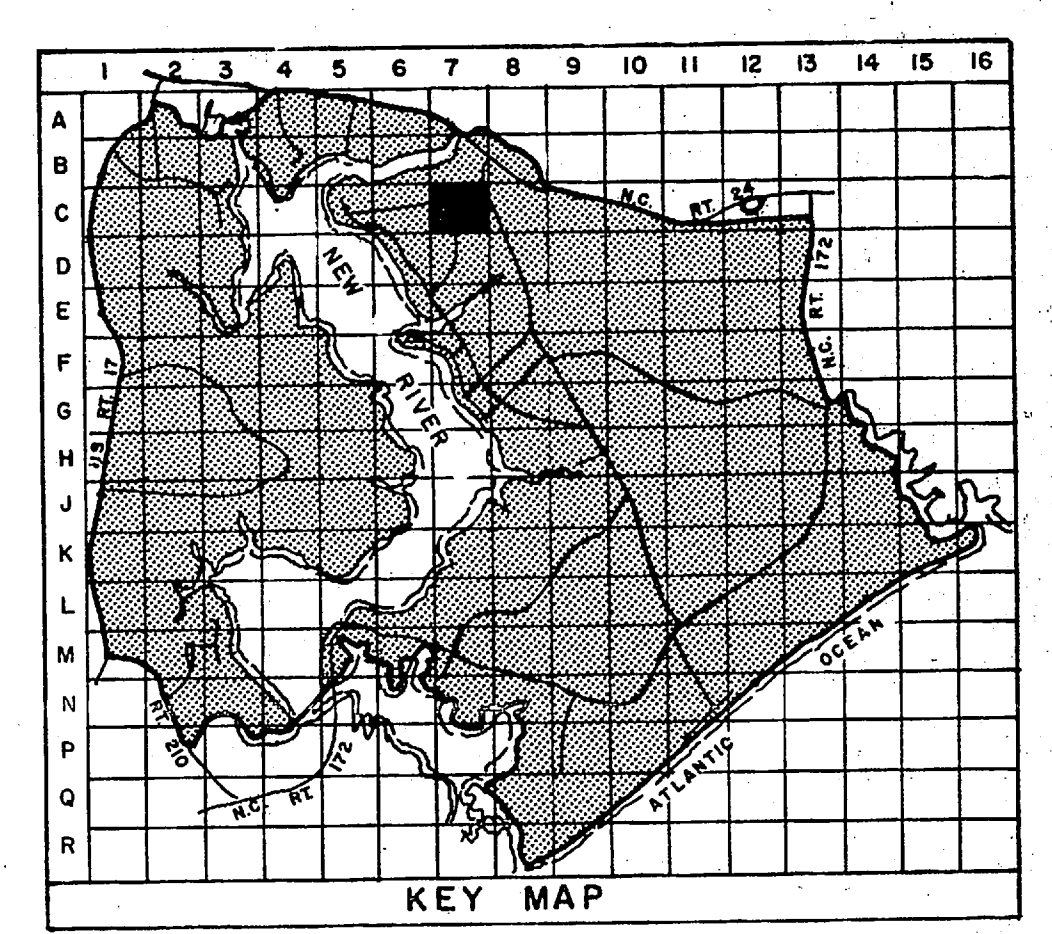
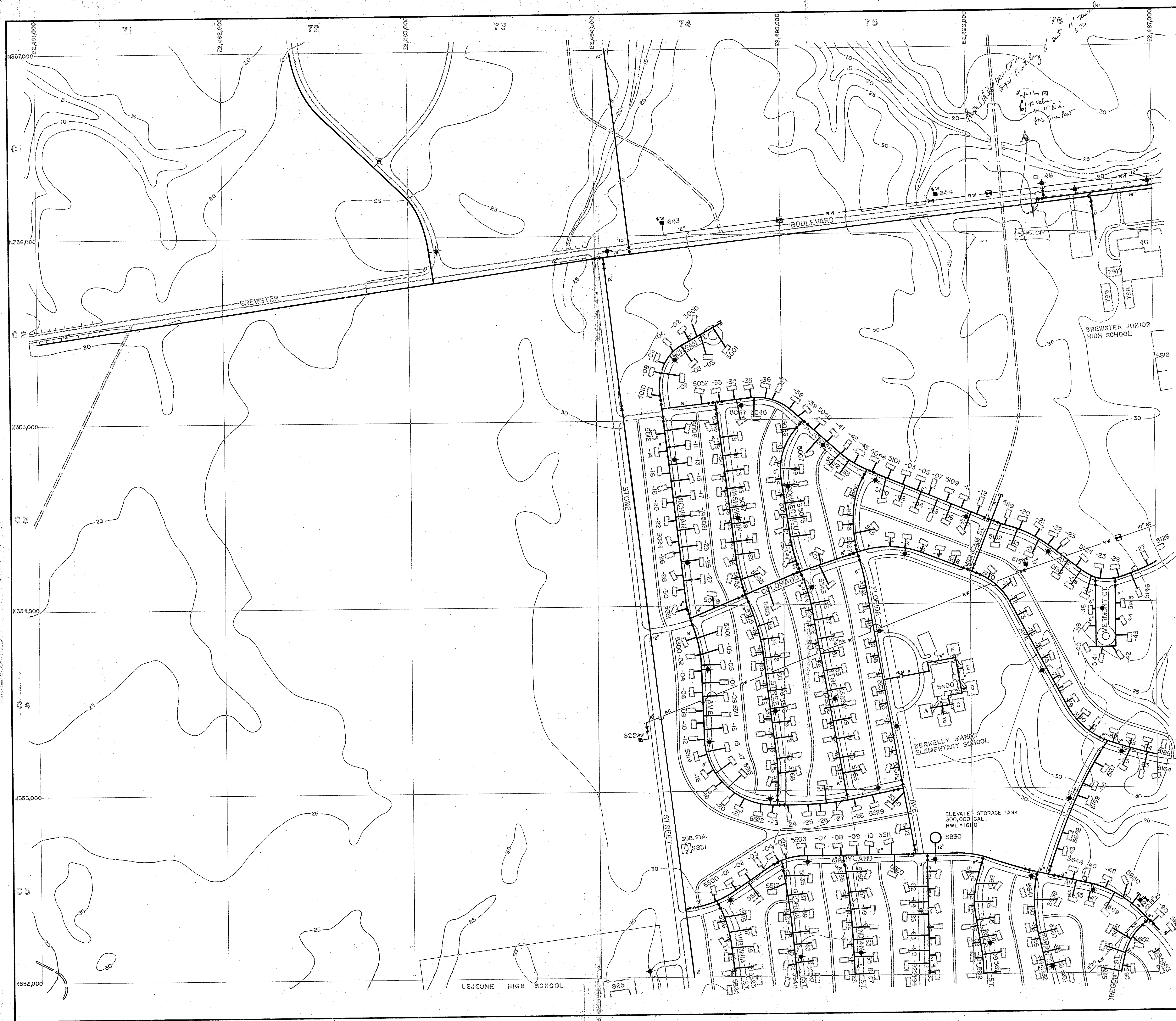
- BUILDINGS AND STRUCTURES
- ROADS AND HIGHWAYS
- ROADS (Unpaved)
- FENCE
- 5' CONTOUR (Source - USGS Maps)

- POTABLE WATER MAIN
- VALVE
- FIRE HYDRANT

NOTES: ALL WATER MAINS ARE CAST IRON UNLESS NOTED OTHERWISE.



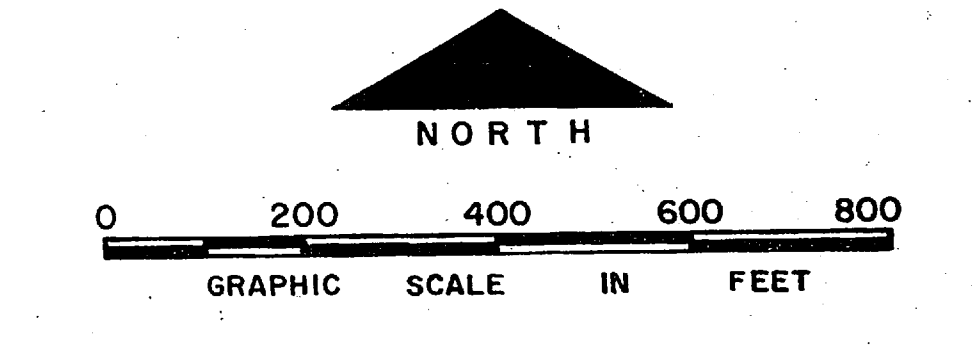
NO.	DESCRIPTION OF REVISION	DATE	INT.
DEPARTMENT OF THE NAVY MARINE CORPS BASE CAMP LEJEUNE, NORTH CAROLINA			
WATER DISTRIBUTION SYSTEM EXISTING CONDITIONS			
DATE	SCALE:	SHEET C-6 OF 73	
APPROVED / DATE	00000AA		



- LEGEND**
- BUILDINGS AND STRUCTURES
 - ROADS AND HIGHWAYS
 - ROADS (Unpaved)
 - FENCE
 - 5' CONTOUR (Source - USGS Maps)
 - POTABLE WATER MAIN
 - RAW WATER MAIN
 - VALVE
 - FIRE HYDRANT
 - WATER WELL
 - ELEVATED STORAGE TANK
 - WATER METER
 - AIR RELEASE VALVE

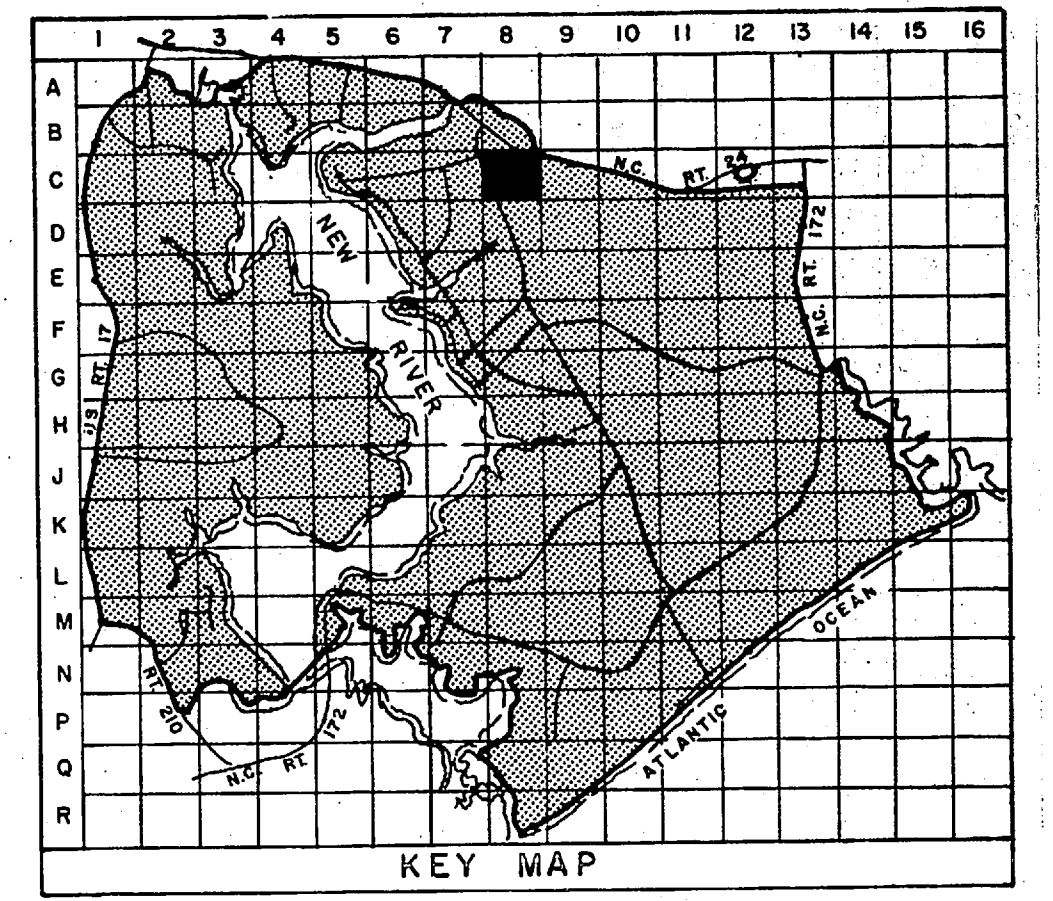
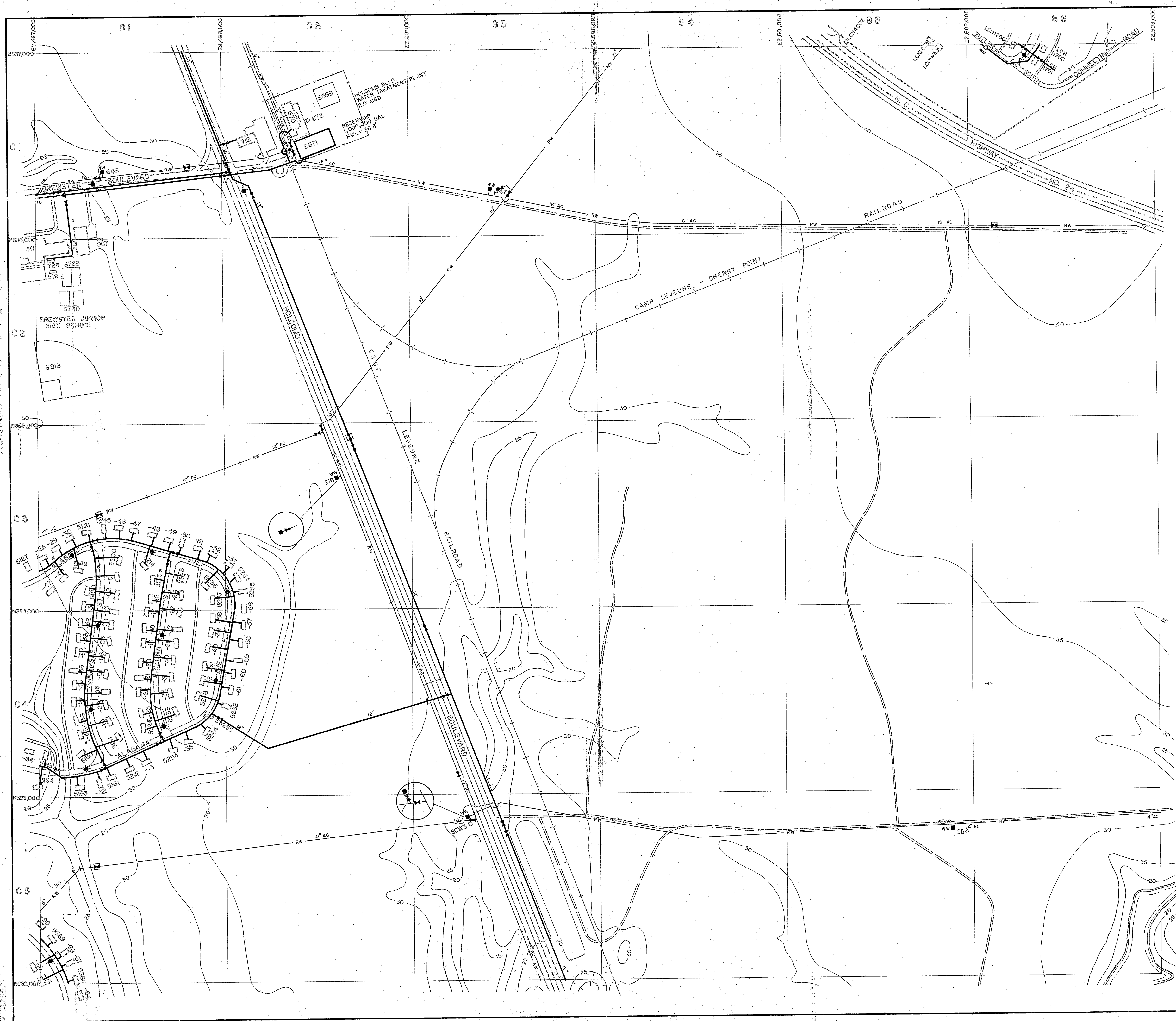
MATERIALS OF CONSTRUCTION
AC - ASBESTOS CEMENT

NOTES:
ALL WATER MAINS ARE CAST IRON UNLESS NOTED OTHERWISE
ALL SERVICE LINES IN 5000' - 2500' ARE 1" UNLESS NOTED OTHERWISE.



NO.	DESCRIPTION OF REVISION	DATE	INT.
DEPARTMENT OF THE NAVY MARINE CORPS BASE CAMP LEJEUNE, NORTH CAROLINA			
WATER DISTRIBUTION SYSTEM EXISTING CONDITIONS			
DATE	SCALE: GRAPHIC	SHEET C-7 OF 73	
APPROVED / DATE	0000045		



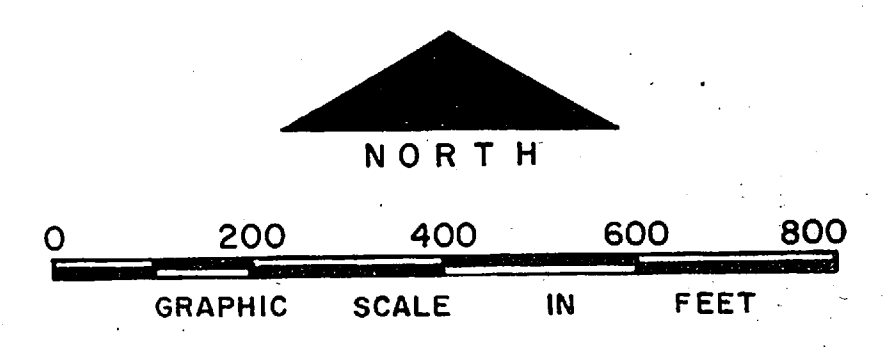


- LEGEND**
- BUILDINGS AND STRUCTURES
 - ROADS AND HIGHWAYS
 - ROADS (Unpaved)
 - FENCE
 - 5' CONTOUR (Source - USGS Maps)
 - RESERVATION BOUNDARY

- POTABLE WATER MAIN
- RAW WATER MAIN
- VALVE
- AIR RELEASE VALVE
- FIRE HYDRANT
- WATER WELL
- GROUND STORAGE TANK
- WATER METER

MATERIALS OF CONSTRUCTION
AC - ASBESTOS CEMENT

NOTES:
ALL WATER MAINS ARE CAST IRON UNLESS NOTED OTHERWISE.
ALL SERVICE LINES IN 5100, 5200 & 5600 AREAS ARE 1" UNLESS NOTED OTHERWISE.




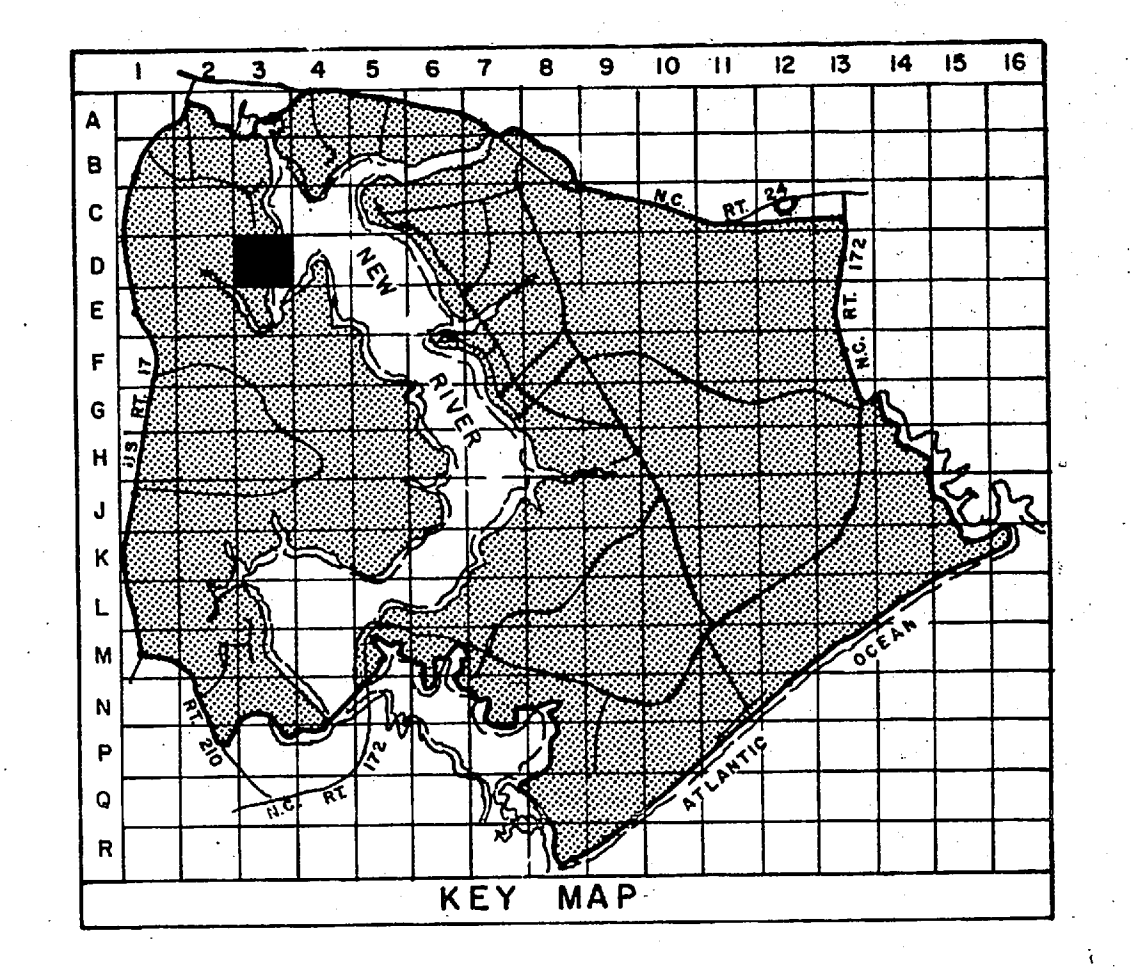
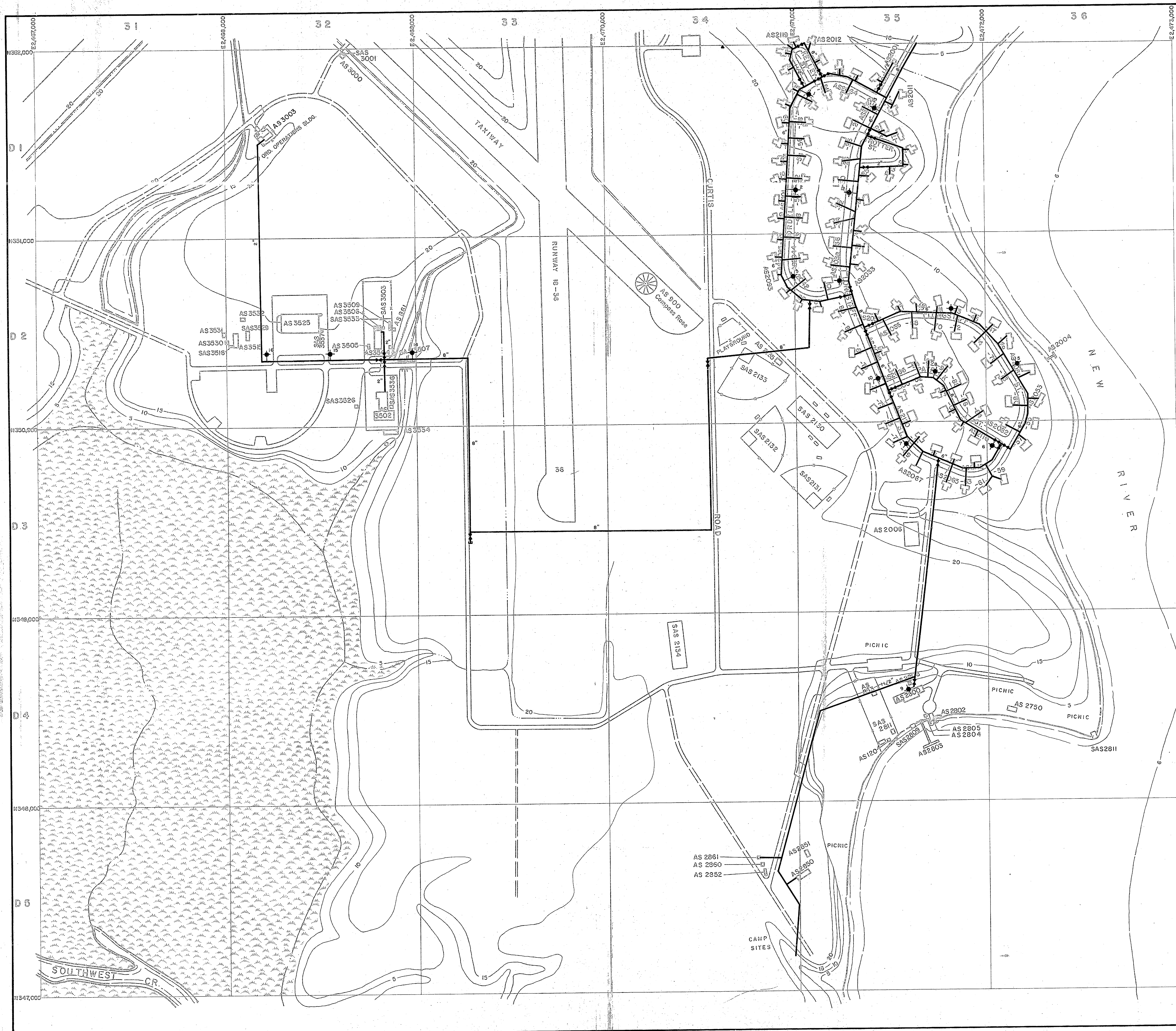
NO.	DESCRIPTION OF REVISION	DATE	INT.

**DEPARTMENT OF THE NAVY
MARINE CORPS BASE
CAMP LEJEUNE, NORTH CAROLINA**

**WATER DISTRIBUTION SYSTEM
EXISTING CONDITIONS**

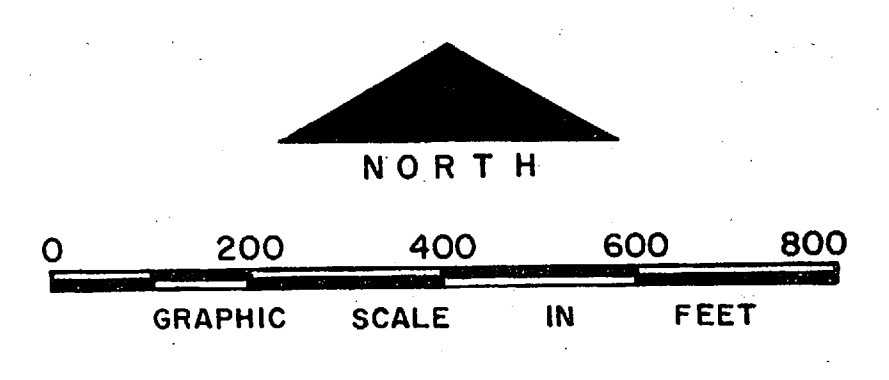
DATE 31 JULY 84	SCALE: GRAPHIC	SHEET C-8 OF 73
APPROVED / DATE	000146	



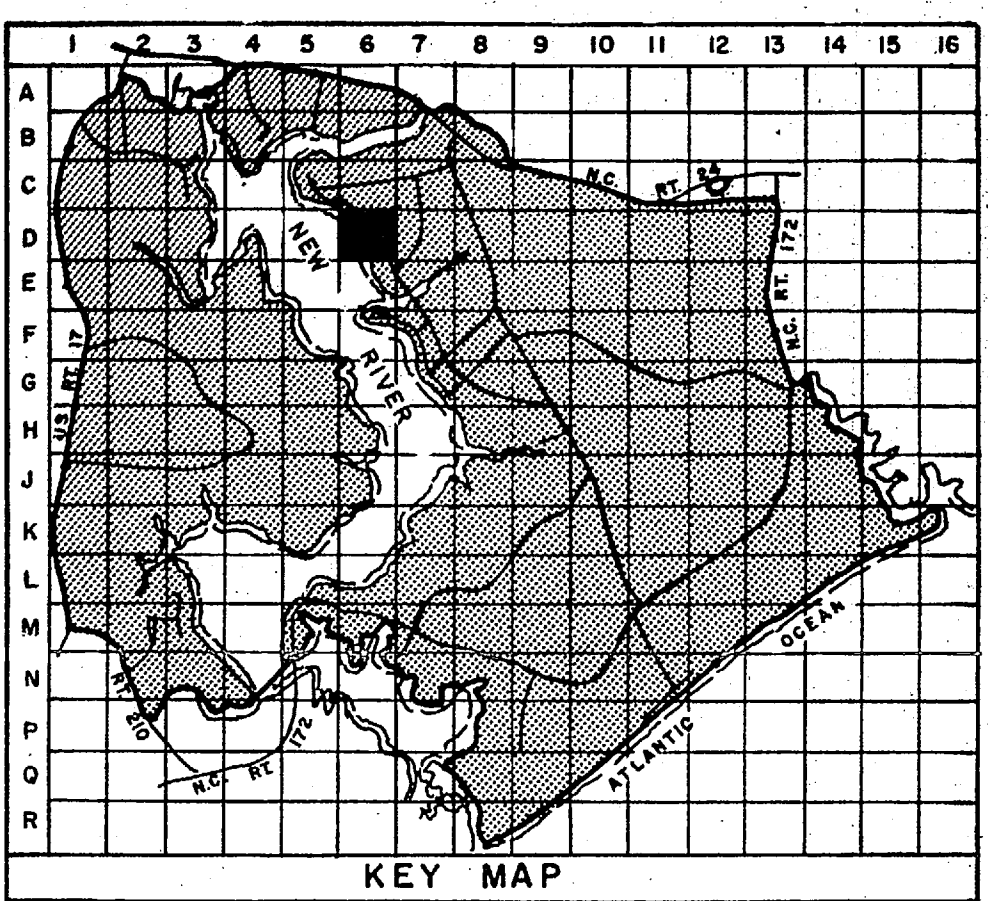


- LEGEND**
- BUILDINGS AND STRUCTURES
 - ROADS AND HIGHWAYS
 - ROADS (Unpaved)
 - FENCE
 - 5' CONTOUR (Source - USGS Maps)
 - AIR STATION BOUNDARY
 - SWAMP OR MARSH
-
- POTABLE WATER MAIN
 - VALVE
 - FIRE HYDRANT

NOTES:
 1. ALL WATER MAINS ARE CAST IRON UNLESS NOTED OTHERWISE.
 2. SERVICE LINES ARE 3/4" UNLESS NOTED OTHERWISE.

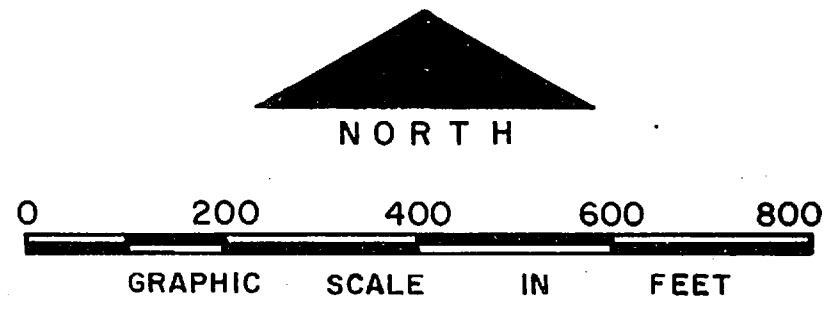


NO.	DESCRIPTION OF REVISION	DATE	INT.
DEPARTMENT OF THE NAVY MARINE CORPS BASE CAMP LEJEUNE, NORTH CAROLINA			
WATER DISTRIBUTION SYSTEM EXISTING CONDITIONS			
DATE 31 JULY 84	SCALE: GRAPHIC	SHEET D-3 OF 73	
APPROVED / DATE	0000147		

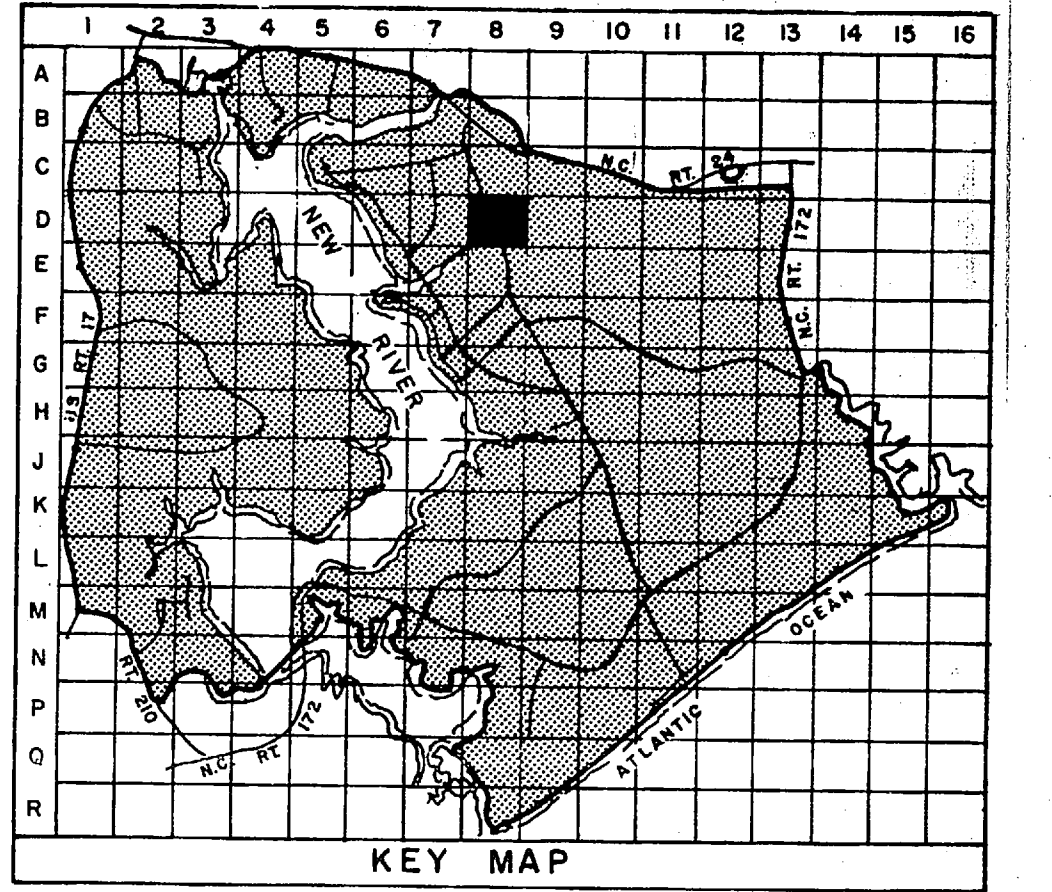
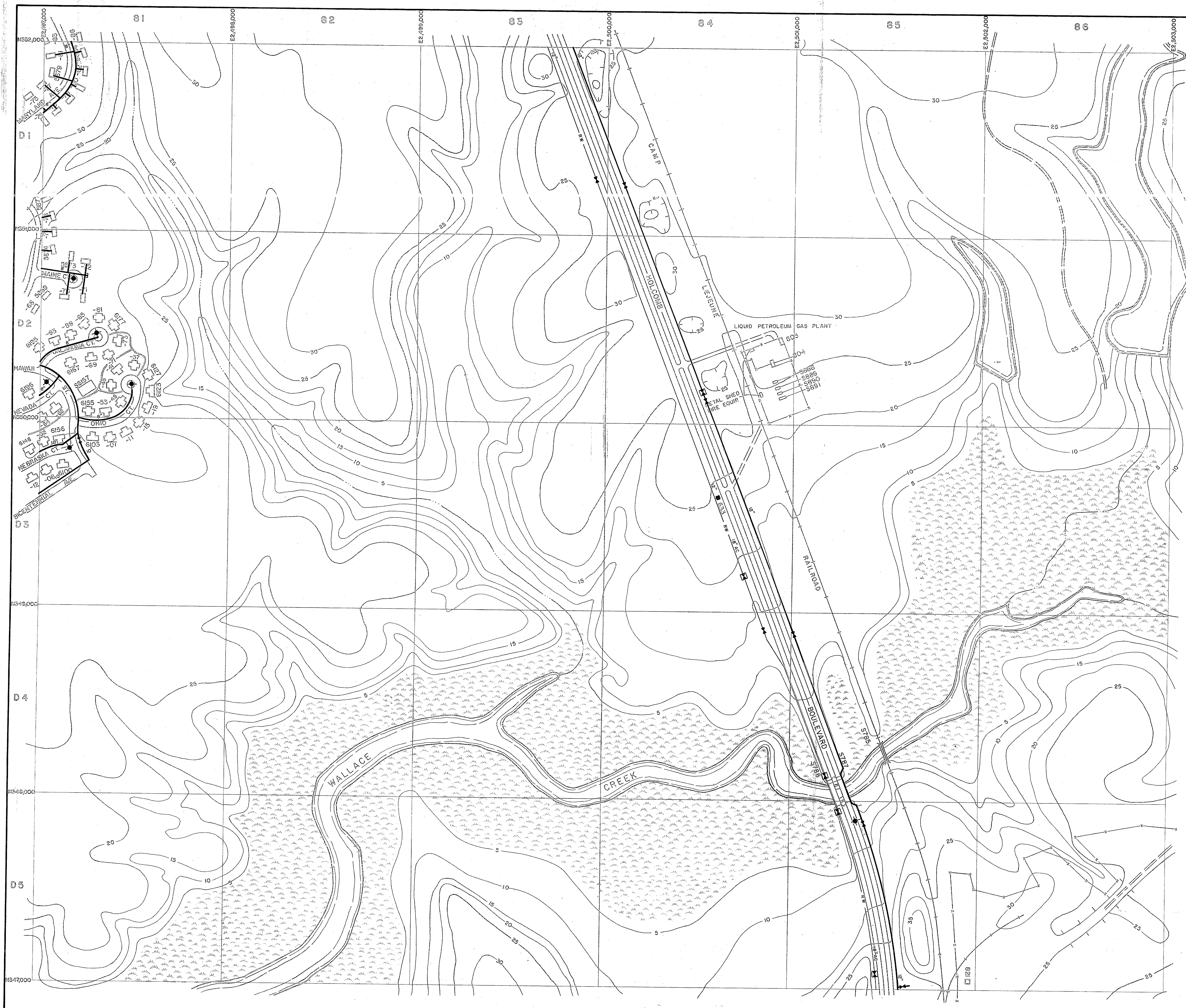


- LEGEND**
- BUILDINGS AND STRUCTURES
 - ROADS AND HIGHWAYS
 - ROADS (Unpaved)
 - FENCE
 - 5' CONTOUR (Source - USGS Maps)
 - HELICOPTER LANDING ZONE
 - 6" CI MATERIAL POTABLE WATER MAIN
 - FIELD LOCATED
 - VALVE
 - HYDRANT FIELD LOCATED
 - VALVE FIELD LOCATED
 - FIRE HYDRANT

NOTES:
ALL WATER MAINS ARE CAST IRON UNLESS NOTED OTHERWISE.



NO.	DESCRIPTION OF REVISION	DATE	INT.
DEPARTMENT OF THE NAVY MARINE CORPS BASE CAMP LEJEUNE, NORTH CAROLINA			
WATER DISTRIBUTION SYSTEM EXISTING CONDITIONS			
DATE 31 JULY 84	SCALE: GRAPHIC	SHEET D-6 OF 73	
APPROVED / DATE	0000048		



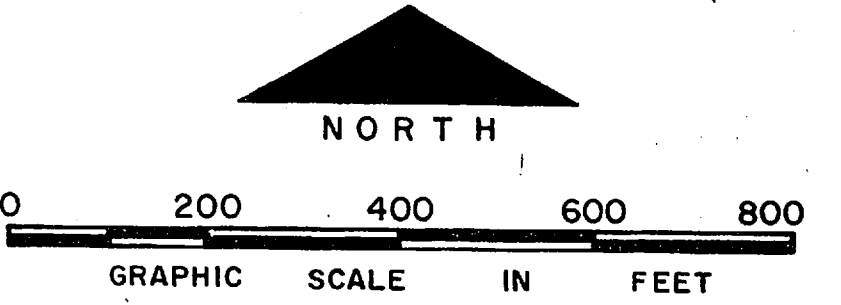
LEGEND

- BUILDINGS AND STRUCTURES
- ROADS AND HIGHWAYS
- ROADS (Unpaved)
- FENCE
- 5' CONTOUR (Source - USGS Maps)
- SWAMP OR MARSH

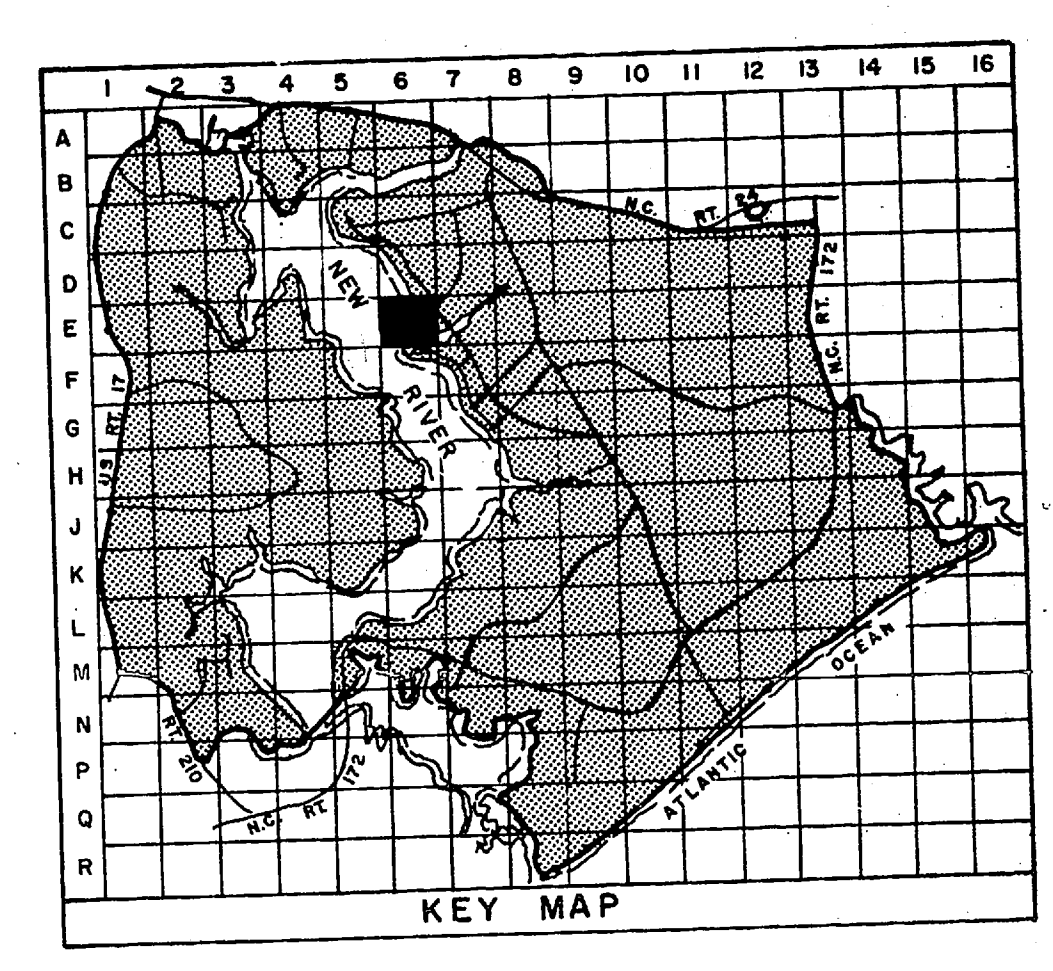
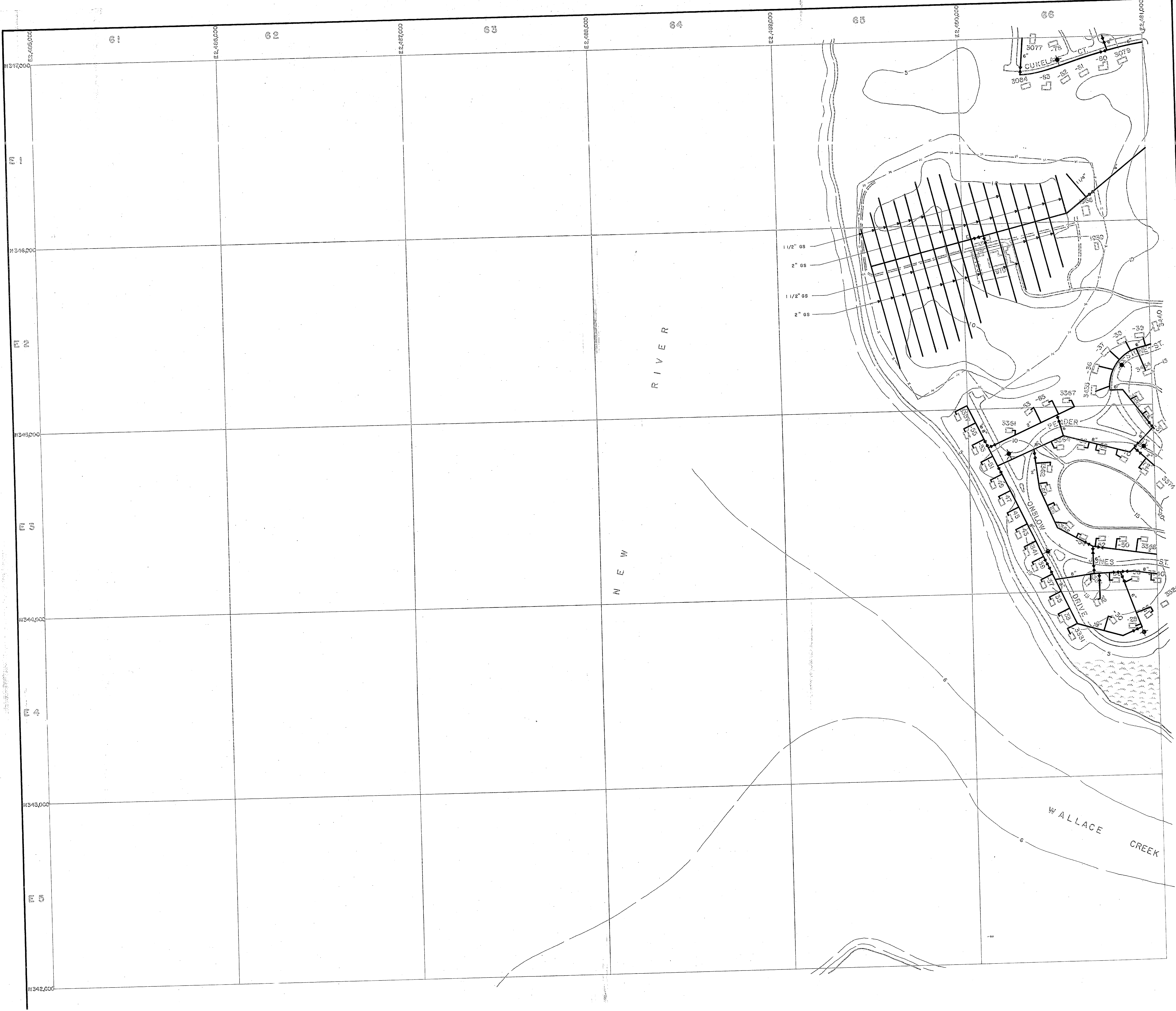
- POTABLE WATER MAIN
- RAW WATER MAIN
- VALVE
- AIR RELEASE VALVE
- FIRE HYDRANT
- WATER WELL

MATERIALS OF CONSTRUCTION
AC - ASBESTOS CEMENT

NOTES:
ALL WATER MAINS ARE CAST IRON UNLESS NOTED OTHERWISE.
ALL SERVICE LINES IN 5600 & 5800 AREAS ARE 1" UNLESS NOTED OTHERWISE.



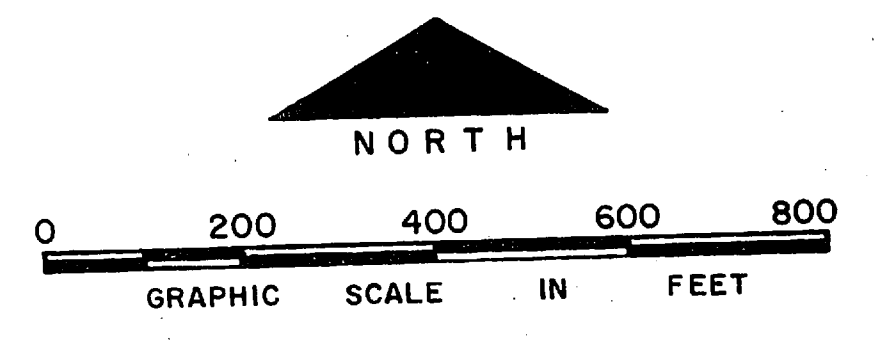
NO.	DESCRIPTION OF REVISION	DATE	INT.
DEPARTMENT OF THE NAVY MARINE CORPS BASE CAMP LEJEUNE, NORTH CAROLINA			
WATER DISTRIBUTION SYSTEM EXISTING CONDITIONS			
DATE 31 JULY 84	SCALE: GRAPHIC	SHEET D-8 OF 73	
APPROVED / DATE	00000150		



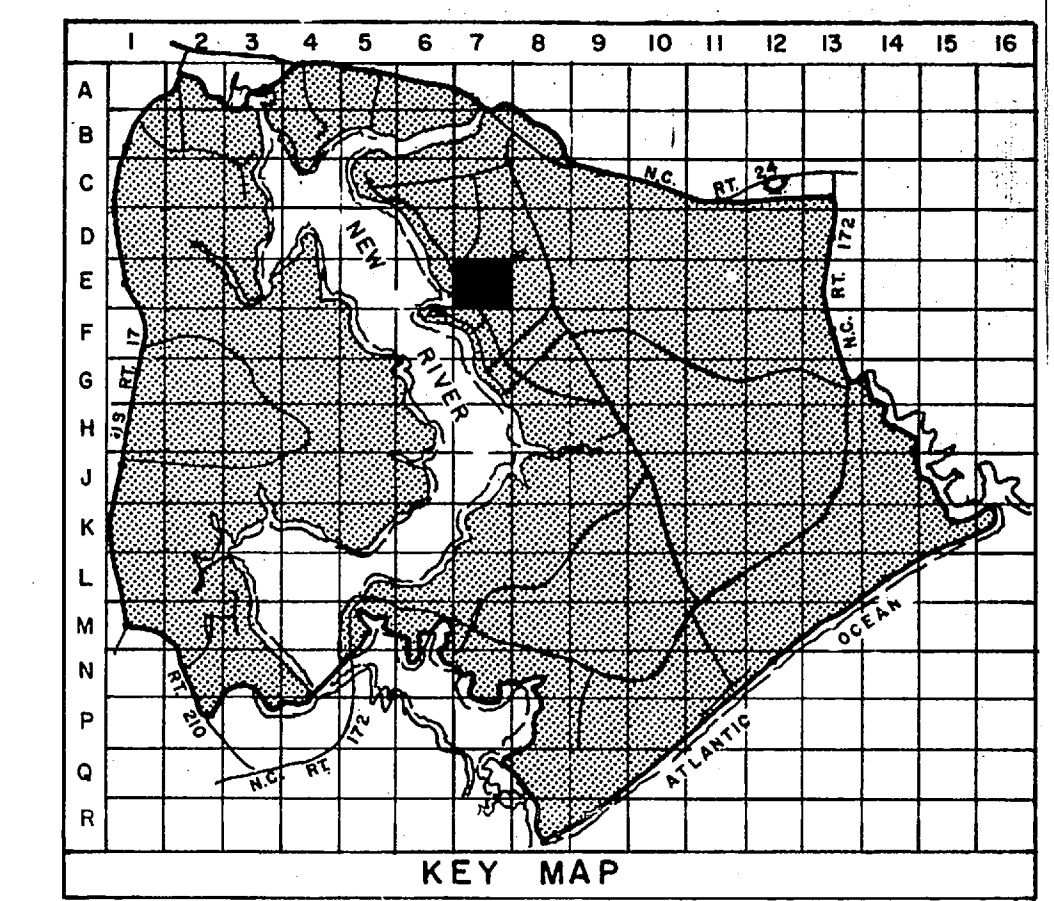
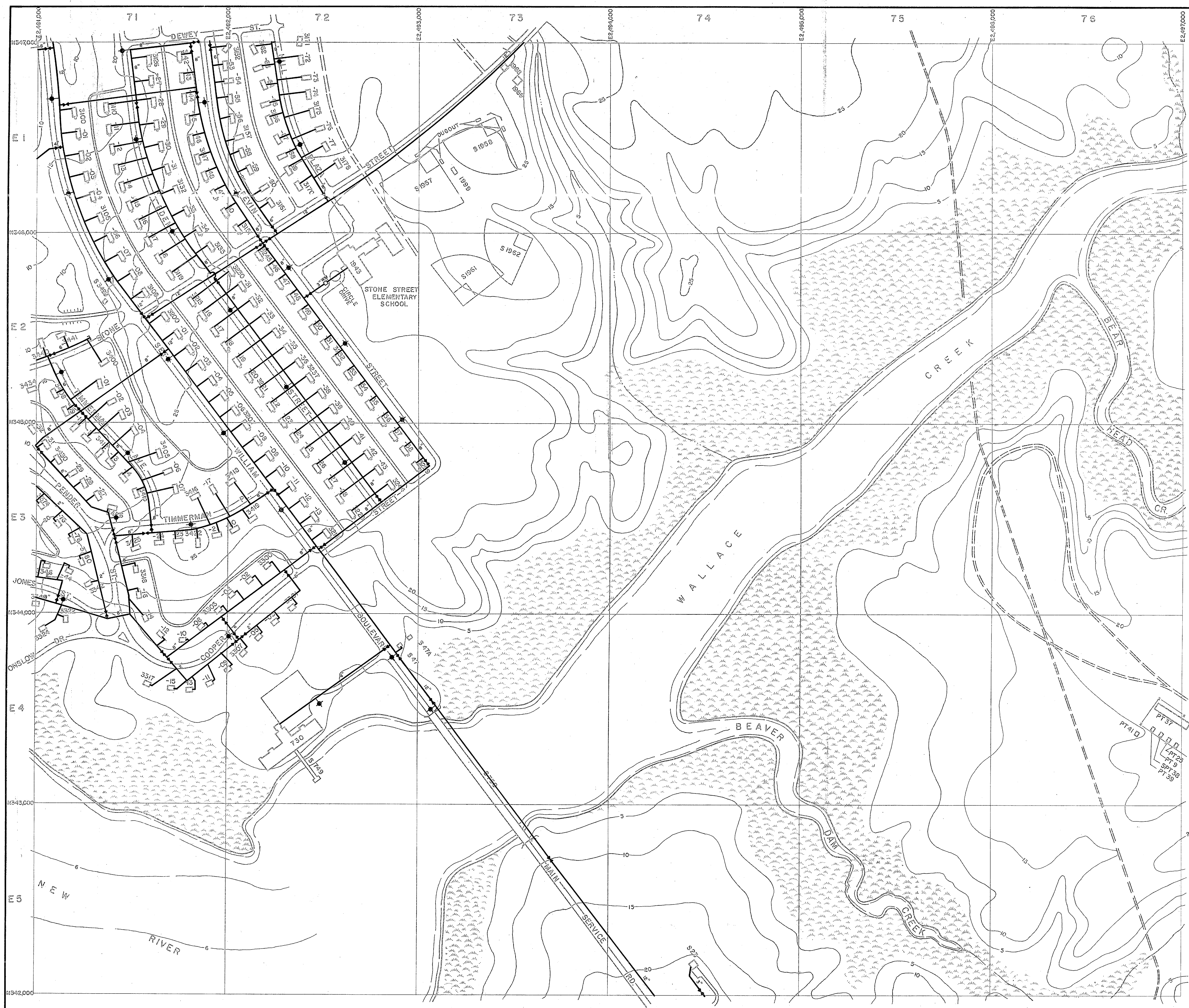
- LEGEND**
- BUILDINGS AND STRUCTURES
 - ROADS AND HIGHWAYS
 - ROADS (Unpaved)
 - FENCE
 - 5' CONTOUR (Source -USGS Maps)
 - SWAMP OR MARSH
 - 6" CI MATERIAL FIELD-LOCATED
 - POTABLE WATER MAIN
 - VALVE FIELD-LOCATED
 - FIRE HYDRANT FIELD-LOCATED

MATERIALS OF CONSTRUCTION
GS - GALVANIZED STEEL

NOTES:
ALL WATER MAINS ARE CAST IRON UNLESS NOTED OTHERWISE.
ALL SERVICE LINES IN 5400 AREA ARE 1" UNLESS NOTED OTHERWISE.

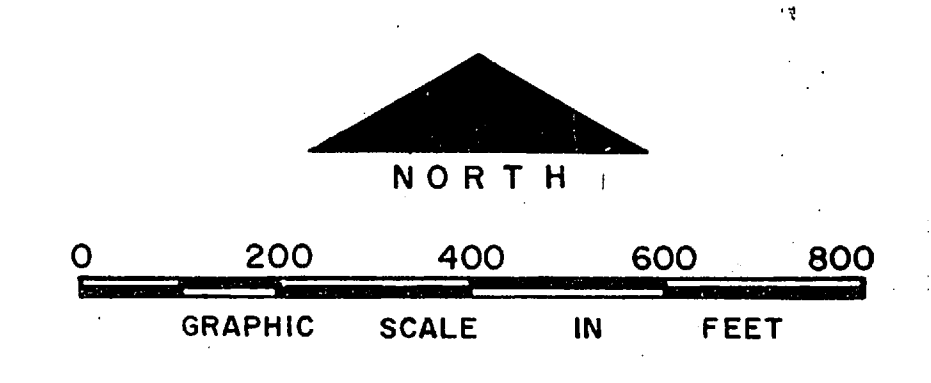


NO.	DESCRIPTION OF REVISION	DATE	INT.
DEPARTMENT OF THE NAVY MARINE CORPS BASE CAMP LEJEUNE, NORTH CAROLINA			
WATER DISTRIBUTION SYSTEM EXISTING CONDITIONS			
DATE 31 JULY 84	SCALE: GRAPHIC	SHEET E-6 OF 73	
APPROVED / DATE	0000051		



- LEGEND**
- BUILDINGS AND STRUCTURES
 - ROADS AND HIGHWAYS
 - ROADS (Unpaved)
 - FENCE
 - 5' CONTOUR (Source - USGS Maps)
 - SWAMP OR MARSH
-
- 6" MATERIAL POTABLE WATER MAIN
 - VALVE FIELD LOCATED
 - FIRE HYDRANT FIELD LOCATED
 - WATER METER
 - CAPPED MAIN

NOTES:
 ALL WATER MAINS ARE CAST IRON UNLESS NOTED OTHERWISE.
 ALL SERVICE LINES IN 3100 & 3400 AREAS ARE 1" UNLESS NOTED OTHERWISE.



NO.	DESCRIPTION OF REVISION	DATE	INT.
DEPARTMENT OF THE NAVY MARINE CORPS BASE CAMP LEJUNE, NORTH CAROLINA			
WATER DISTRIBUTION SYSTEM EXISTING CONDITIONS			
DATE 31 JULY 84	SCALE: GRAPHIC	SHEET E-7 OF 73	
APPROVED / DATE	0000152		

