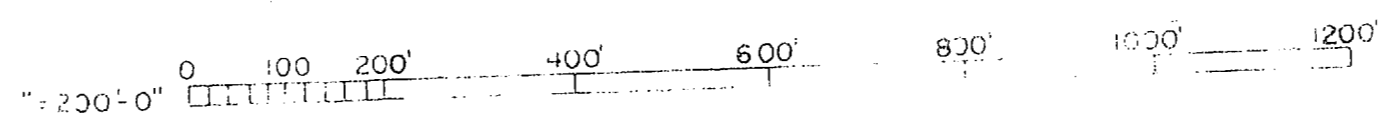


LEGEND

- EXISTING STRUCTURE
- PROPOSED OR FUTURE STRUCTURE
- EXISTING WATER MAIN
- PROPOSED OR FUTURE WATER MAIN
- EXISTING RAW WATER MAIN
- PROPOSED OR FUTURE RAW WATER MAIN
- FIRE HYDRANT
- VALVE
- AIR RELEASE VALVE

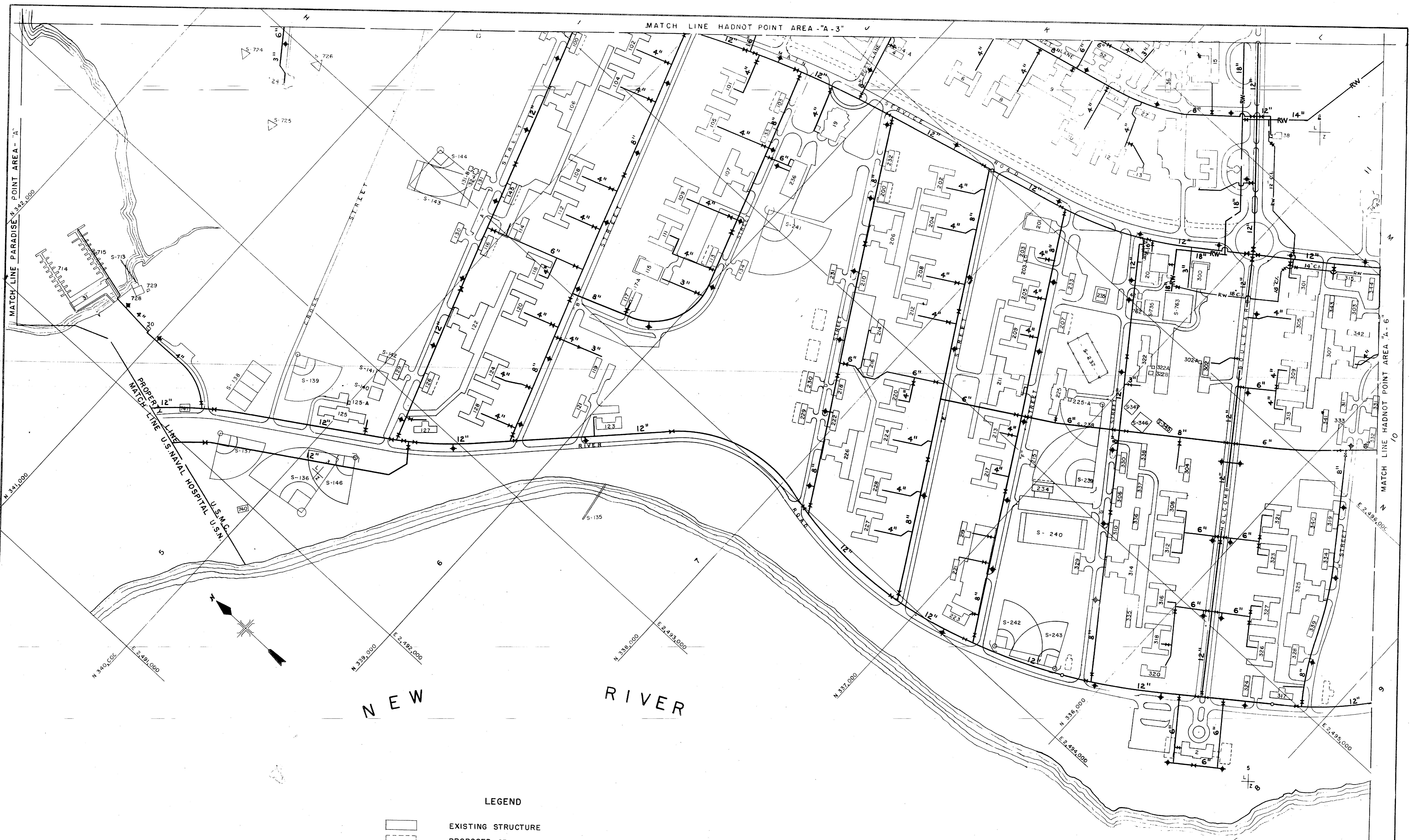
Note Future Utilities Designated Thus (F)

GRAPHIC SCALE



APPROVED FOR SHORE STATION DEVELOPMENT BOARD	REVISION DATE APPD	DESCRIPTION	BY
APPROVED FOR BUREAU OF YARDS AND DOCKS	P.W. DRAWING NO. 9971	DEPARTMENT OF THE NAVY BUREAU OF YARDS & DOCKS MARINE BARRACKS, CAMP LEJEUNE, N.C.	
APPROVED FOR SPONSOR BUREAU OR OFFICE	DES DRWN TR CHK SUPV	MASTER SHORE STATION DEVELOPMENT PLAN PART IV - SECTION 6 AREA DEVELOPMENT PLAN HADNOT POINT AREA "A-6" UTILITIES WATER DISTRIBUTION	
APPROVED FOR LOCAL DEVELOPMENT BOARD	IN CHARGE		
DATE	APPROVED DATE	SUBMITTED DATE	SCALE GRAPHIC
	COMMANDING GENERAL	STATION DEVELOPMENT BOARD	SHEET 48 OF Y & D NO. 643071



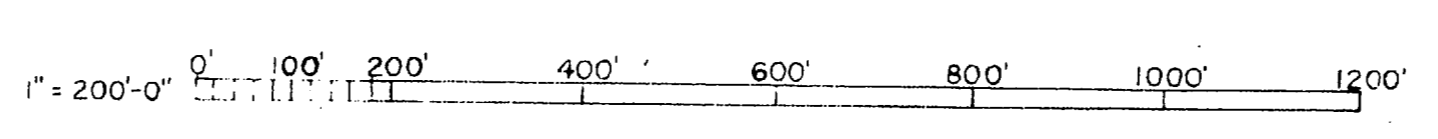


NEW RIVER

LEGEND

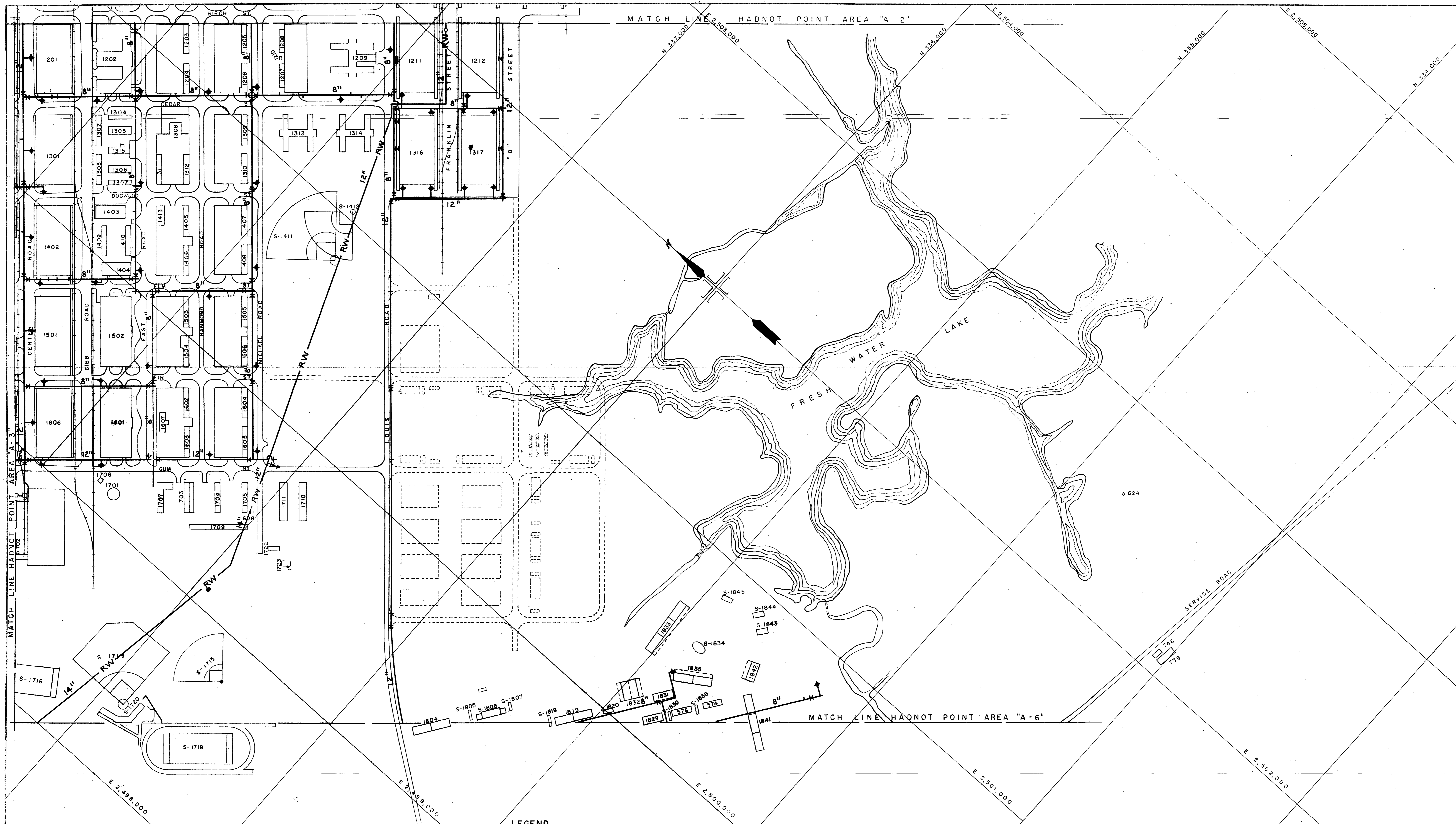
- EXISTING STRUCTURE
 - PROPOSED OR FUTURE STRUCTURE
 - EXISTING WATER MAIN
 - PROPOSED OR FUTURE WATER MAIN
 - EXISTING RAW WATER MAIN
 - PROPOSED OR FUTURE RAW WATER MAIN
- SYMBOLS
- FIRE HYDRANT
 - VALVE
 - AIR RELEASE VALVE
- Note Future Utilities Designated Thus (F)

GRAPHIC SCALE



APPROVED FOR SHORE STATION DEVELOPMENT BOARD	DESIGNED	DATE
APPROVED FOR BUREAU OF YARDS AND DOCKS	DRAWN	DATE
APPROVED FOR SPONSOR BUREAU OR OFFICE	TRACED	DATE
APPROVED FOR LOCAL DEVELOPMENT BOARD	CHECKED	DATE
DATE	SUPVISED	DATE

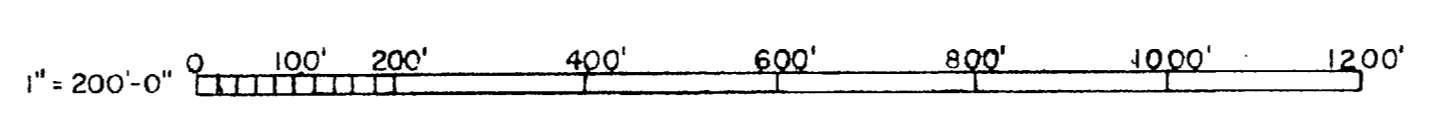
REVISION	DATE	APPD	DESCRIPTION	BY
P.W. DRAWING NO.		DESCRIPTION		
9964		MARINE BARRACKS, CAMP LEJEUNE, N.C.		
MASTER SHORE STATION DEVELOPMENT PLAN PART IV - SECTION 6 AREA DEVELOPMENT PLAN HADNOT POINT AREA "A-5" UTILITIES WATER DISTRIBUTION				
IN CHARGE		SCALE GRAPHIC		
APPROVED	DATE	SUBMITTED	DATE	SHEET 41 OF
COMMANDING GENERAL	STATION DEVELOPMENT BOARD			Y & D NO 645064



LEGEND

- EXISTING STRUCTURE
 - PROPOSED OR FUTURE STRUCTURE
 - EXISTING WATER MAIN
 - PROPOSED OR FUTURE WATER MAIN
 - EXISTING RAW WATER MAIN
 - PROPOSED OR FUTURE RAW WATER MAIN
- SYMBOLS
- FIRE HYDRANT
 - VALVE
 - AIR RELEASE VALVE
- Note Future Utilities Designated Thus (F)

GRAPHIC SCALE



APPROVED FOR SHORE STATION DEVELOPMENT BOARD

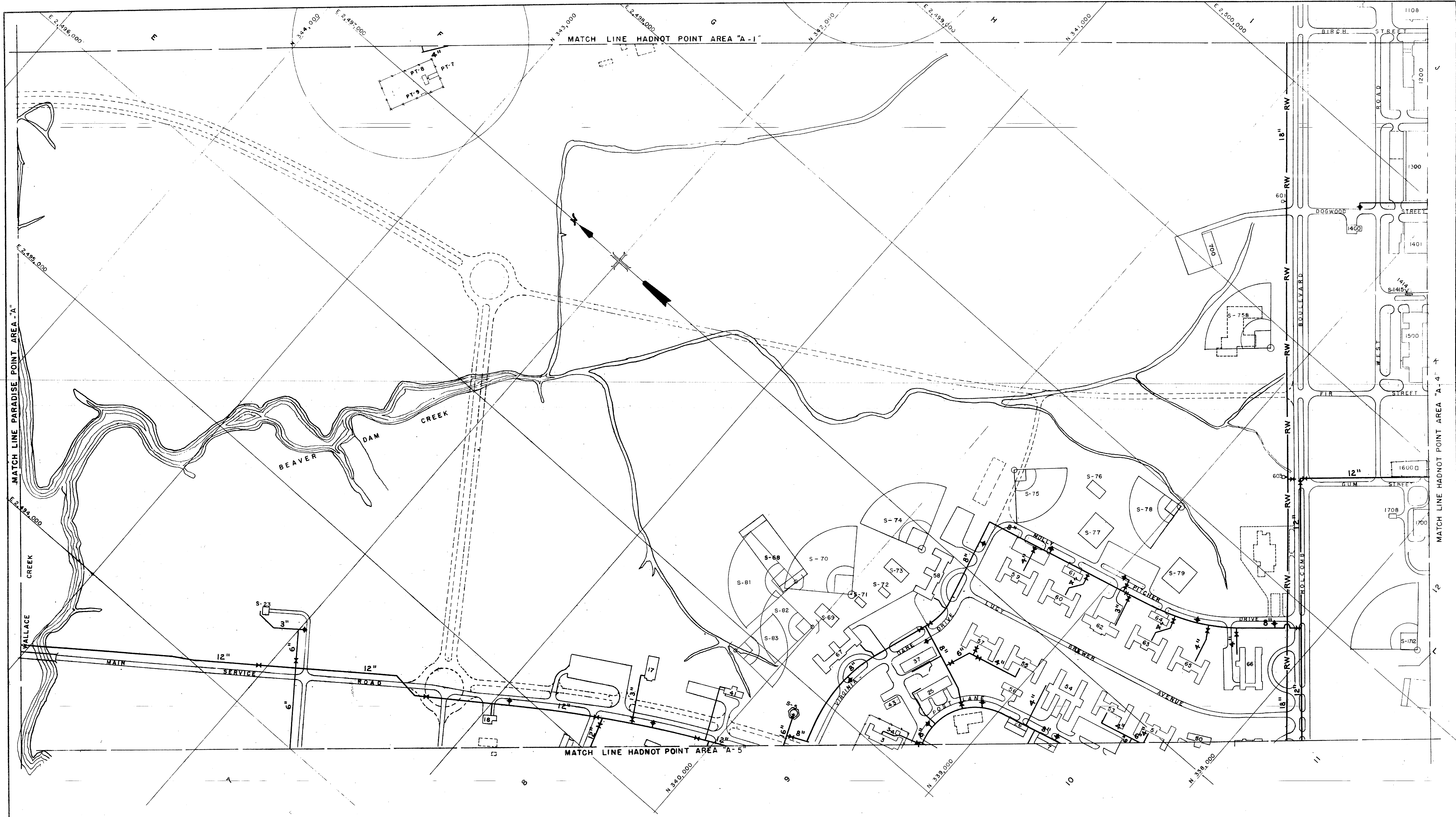
APPROVED FOR BUREAU OF YARDS AND DOCKS

APPROVED FOR SPONSOR BUREAU OR OFFICE

APPROVED FOR LOCAL DEVELOPMENT BOARD

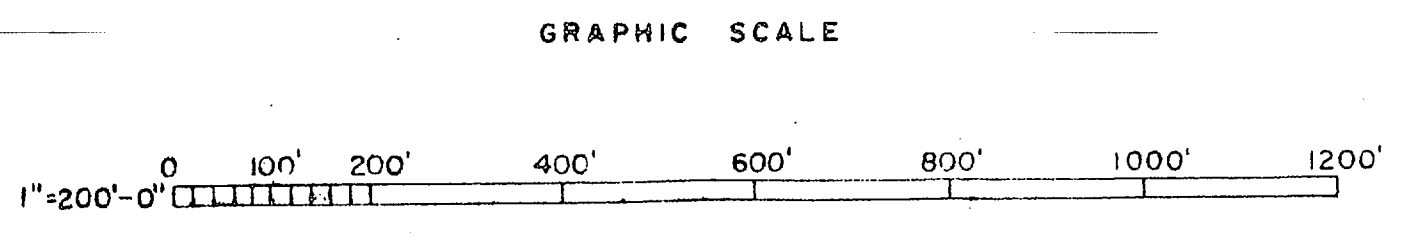
DATE

REVISION	DATE	APPD	DESCRIPTION	BY
P.W. DRAWING NO.		DEPARTMENT OF THE NAVY BUREAU OF YARDS & DOCKS		
9957		MARINE BARRACKS, CAMP LEJEUNE, N.C.		
DES		MASTER SHORE STATION DEVELOPMENT PLAN PART IV - SECTION 6 AREA DEVELOPMENT PLAN HADNOT POINT AREA "A-4" UTILITIES WATER DISTRIBUTION		
DRWN				
TR				
CHK				
SUPV				
IN CHARGE				
APPROVED	DATE	SUBMITTED	DATE	SCALE GRAPHIC
				SHEET 34 OF
COMMANDING GENERAL		STATION DEVELOPMENT BOARD		Y&D NO. 645057



LEGEND

- EXISTING STRUCTURE
 - PROPOSED OR FUTURE STRUCTURE
 - EXISTING WATER MAIN
 - PROPOSED OR FUTURE WATER MAIN
 - RW- EXISTING RAW WATER MAIN
 - RW- PROPOSED OR FUTURE RAW WATER MAIN
- SYMBOLS**
- + FIRE HYDRANT
 - M VALVE
 - O AIR RELEASE VALVE
- Note Future Utilities Designated Thus (F)



APPROVED FOR SHORE STATION DEVELOPMENT BOARD

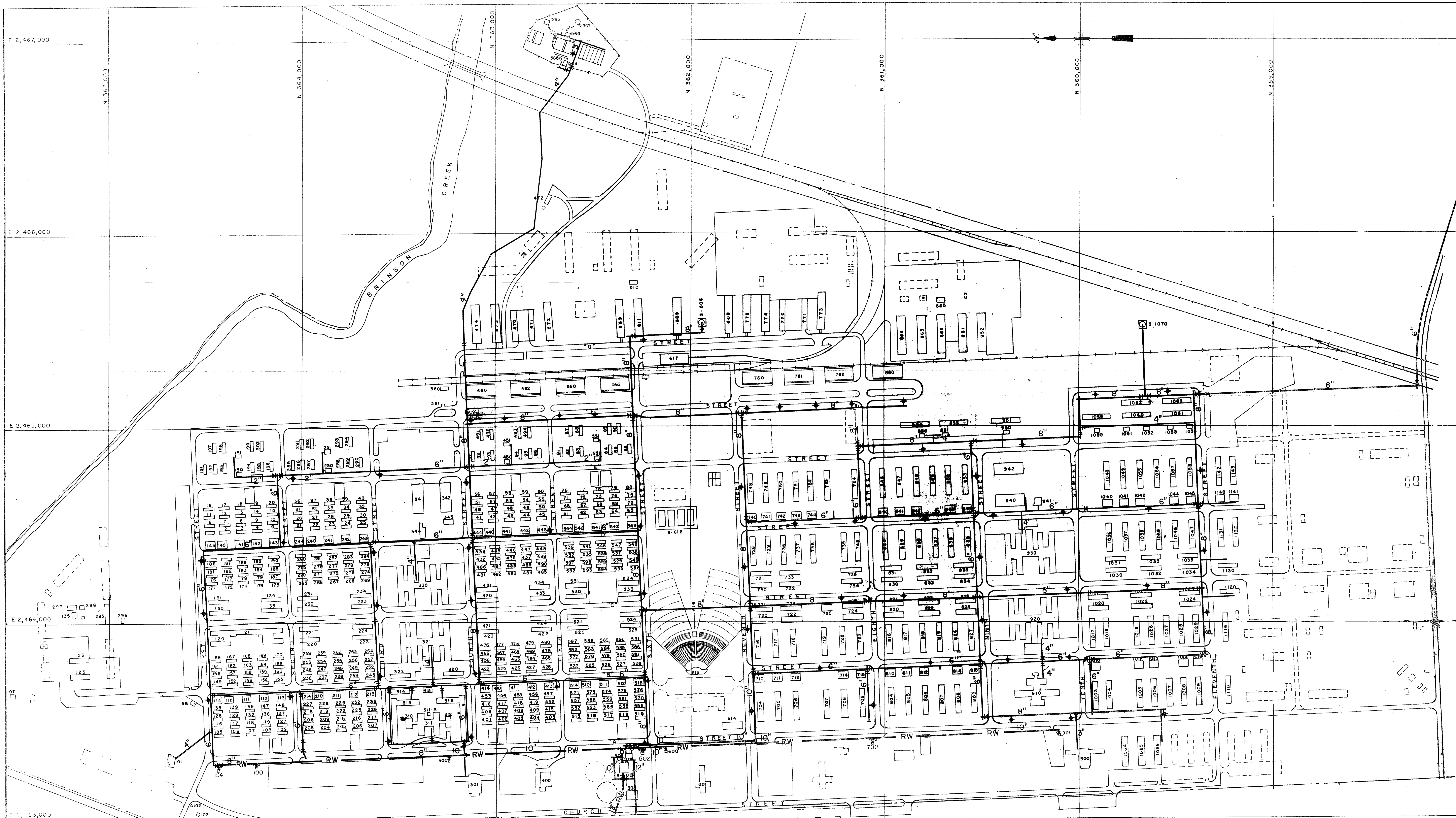
APPROVED FOR BUREAU OF YARDS AND DOCKS

APPROVED FOR SPONSOR BUREAU OR OFFICE

APPROVED FOR LOCAL DEVELOPMENT BOARD

DATE

REVISION	DATE	APPD	DESCRIPTION	BY
P.W. DRAWING NO. 9950 DEPARTMENT OF THE NAVY BUREAU OF YARDS & DOCKS MARINE BARRACKS, CAMP LEJEUNE, N.C.				
MASTER SHORE STATION DEVELOPMENT PLAN PART IV - SECTION 6 AREA DEVELOPMENT PLAN HADNOT POINT AREA "A-3" UTILITIES WATER DISTRIBUTION				
IN CHARGE		SUBMITTED		SCALE GRAPHIC
APPROVED		DATE		SHEET 27 OF
COMMANDING GENERAL		STATION DEVELOPMENT BOARD		Y&D NO. 645050

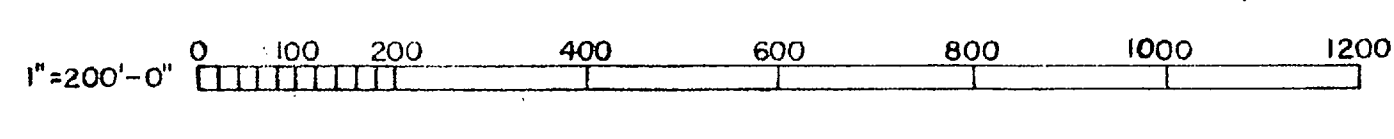


NOTE ALL EXISTING BUILDING NUMBERS ARE PREFIXED BY TC.

LEGEND

- EXISTING STRUCTURES
 - PROPOSED OR FUTURE STRUCTURE
 - EXISTING WATER MAIN
 - PROPOSED OR FUTURE WATER MAIN
 - EXISTING RAW WATER MAIN
 - PROPOSED OR FUTURE RAW WATER MAIN
 - FIRE HYDRANT
 - VALVE
 - AIR RELEASE VALVE
- Note: Future Utilities Designated Thus (F)

GRAPHIC SCALE



PRELIMINARY SUBMISSION (Date)

APPROVED FOR SHORE STATION DEVELOPMENT BOARD

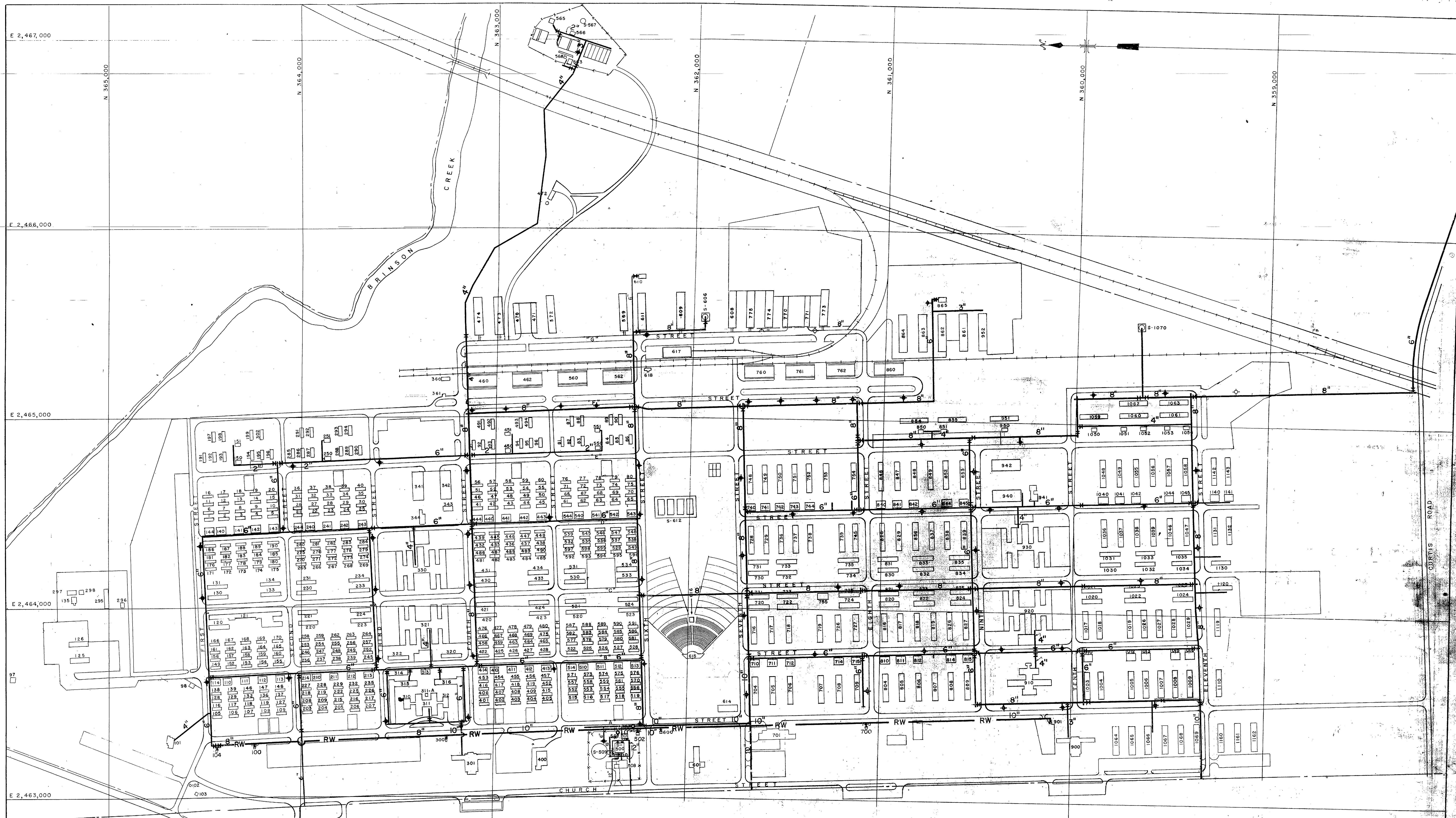
APPROVED FOR BUREAU OF YARDS AND DOCKS

APPROVED FOR SPONSOR BUREAU OR OFFICE

APPROVED FOR LOCAL DEVELOPMENT BOARD

DATE


REVISION	DATE	APPD	DESCRIPTION	BY
P.W. DRAWING NO.		DEPARTMENT OF THE NAVY BUREAU OF YARDS & DOCKS		
10140		MARINE BARRACKS, CAMP LEJEUNE, N.C.		
DES		MASTER SHORE STATION DEVELOPMENT PLAN		
DRWN		PART IV - SECTION 6		
TR		AREA DEVELOPMENT PLAN		
CHK		CAMP GEIGER AREA 'A'		
SUPV		UTILITIES WATER DISTRIBUTION		
IN CHARGE		SCALE GRAPHIC		
APPROVED	DATE	SUBMITTED	DATE	SHEET 217 OF
COMMANDING GENERAL		STATION DEVELOPMENT BOARD		Y & D NO. 645240



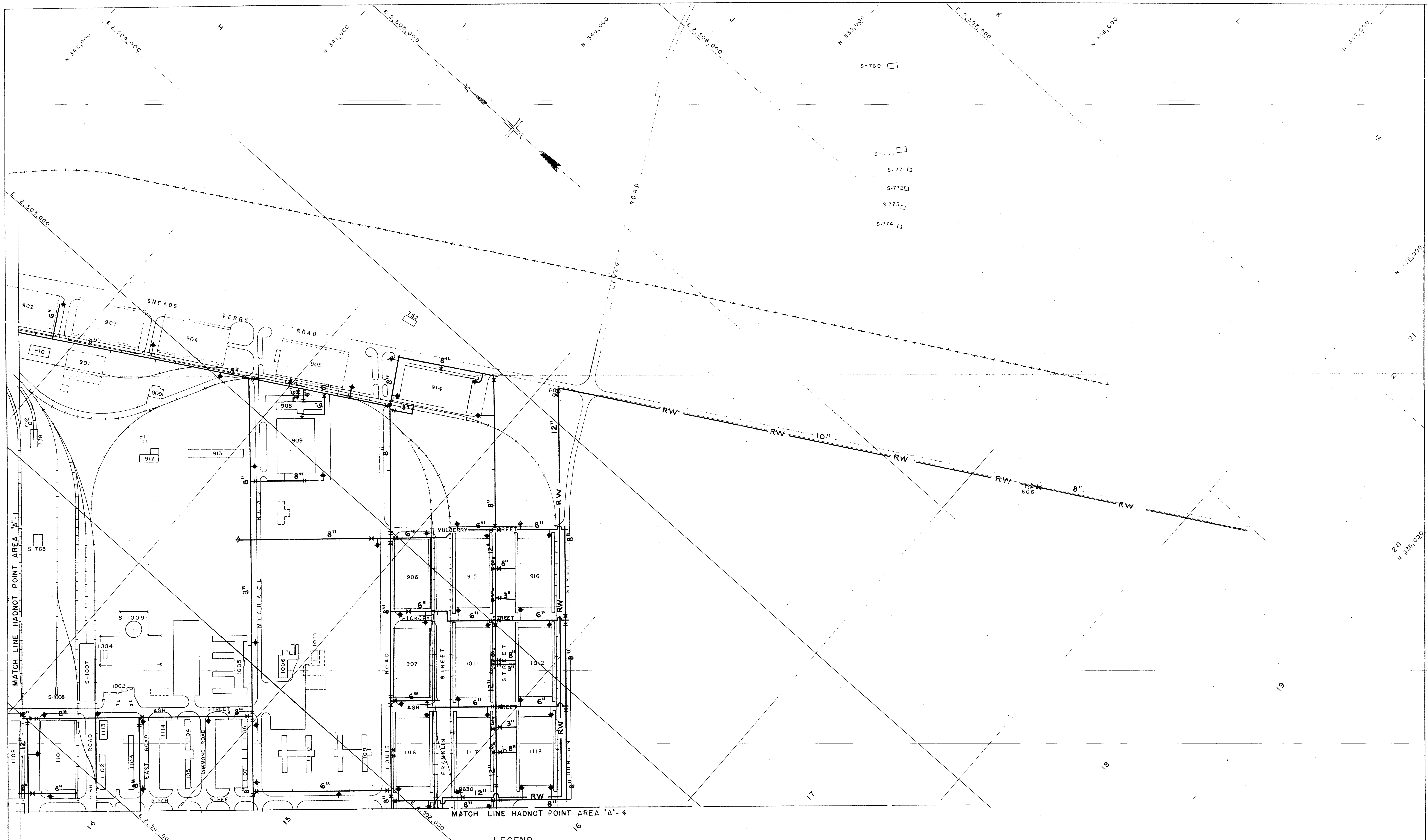
LEGEND

- EXISTING STRUCTURES
 - PROPOSED OR FUTURE STRUCTURE
 - EXISTING WATER MAIN
 - EXISTING RAW WATER MAIN
 - PROPOSED OR FUTURE WATER MAIN
 - PROPOSED OR FUTURE RAW WATER MAIN
 - FIRE HYDRANT
 - VALVE
 - AIR RELEASE VALVE
- Note: Future Utilities Designated Thus (F)

GRAPHIC SCALE



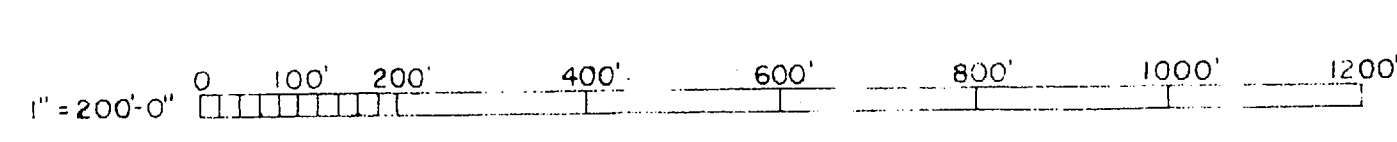
APPROVED FOR SHORE STATION DEVELOPMENT BOARD	REVISION	DATE	APPD	DESCRIPTION	BY
APPROVED FOR BUREAU OF YARDS AND DOCKS	10140		DEPARTMENT OF THE NAVY BUREAU OF YARDS & DOCKS MARINE BARRACKS, CAMP LEJEUNE, N.C.		
APPROVED FOR SPONSOR BUREAU OR OFFICE	MASTER SHORE STATION DEVELOPMENT PLAN PART IV - SECTION 6 AREA DEVELOPMENT PLAN CAMP GEIGER AREA "A" UTILITIES				WATER DISTRIBUTION
APPROVED FOR LOCAL DEVELOPMENT BOARD	IN CHARGE	DATE	SUBMITTED	DATE	SCALE GRAPHIC
	COMMANDING GENERAL		STATION DEVELOPMENT BOARD		SHEET 217 OF 645240



LEGEND

- EXISTING STRUCTURE
 - PROPOSED OR FUTURE STRUCTURE
 - EXISTING WATER MAIN
 - PROPOSED OR FUTURE WATER MAIN
 - EXISTING RAW WATER MAIN
 - PROPOSED OR FUTURE RAW WATER MAIN
 - FIRE HYDRANT
 - VALVE
 - AIR RELEASE VALVE
- Note Future Utilities Designated Thus (F)

GRAPHIC SCALES



APPROVED FOR SHORE STATION DEVELOPMENT BOARD

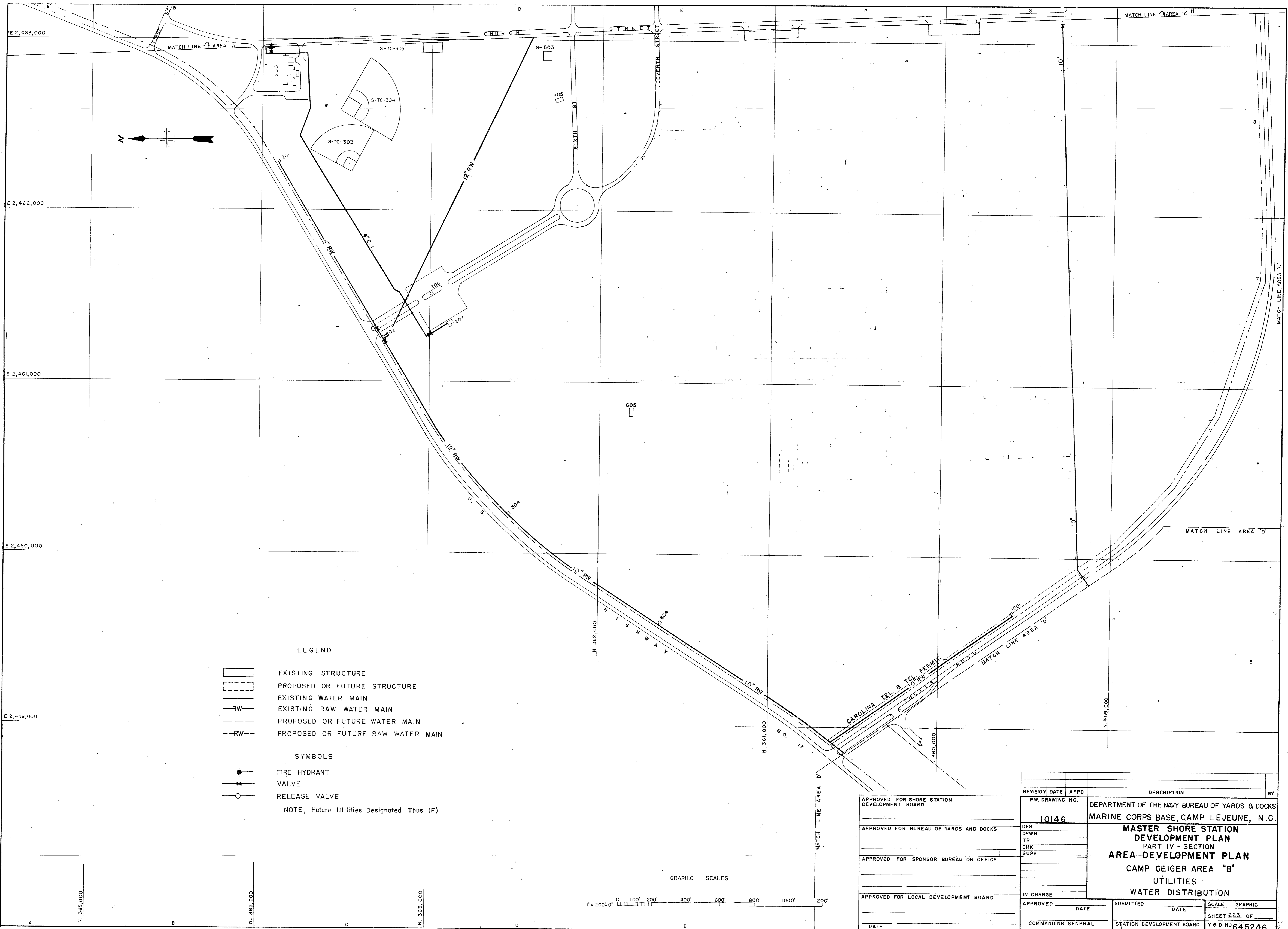
APPROVED FOR BUREAU OF YARDS AND DOCKS

APPROVED FOR SPONSOR BUREAU OR OFFICE

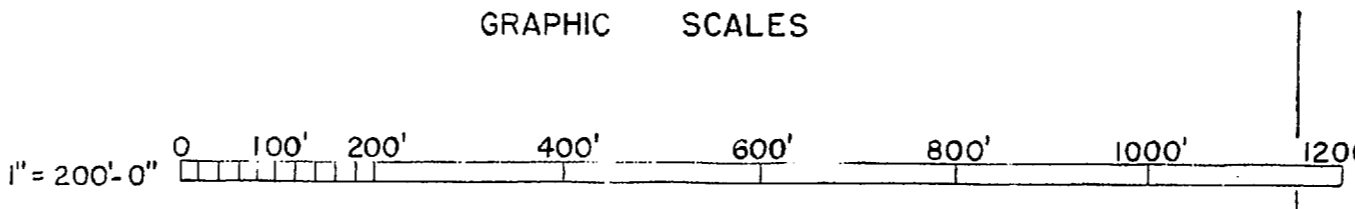
APPROVED FOR LOCAL DEVELOPMENT BOARD

DATE

REVISION	DATE	APPD	DESCRIPTION	BY
P.W. DRAWING NO. 9943 DEPARTMENT OF THE NAVY BUREAU OF YARDS & DOCKS MARINE BARRACKS, CAMP LEJEUNE, N.C.				
MASTER SHORE STATION DEVELOPMENT PLAN PART IV - SECTION 6 AREA DEVELOPMENT PLAN HADNOT POINT AREA "A-2" UTILITIES WATER DISTRIBUTION				
DES	IN CHARGE			
DRWN	APPROVED			
TR	DATE	DATE	SCALE	GRAPHIC
CHK	DATE	DATE	SHEET 20	OF
SUPV	DATE	DATE	Y & D NO	645043
COMMANDING GENERAL		STATION DEVELOPMENT BOARD		



- LEGEND**
- EXISTING STRUCTURE
 - PROPOSED OR FUTURE STRUCTURE
 - EXISTING WATER MAIN
 - EXISTING RAW WATER MAIN
 - PROPOSED OR FUTURE WATER MAIN
 - PROPOSED OR FUTURE RAW WATER MAIN
- SYMBOLS**
- +
 FIRE HYDRANT
 - x
 VALVE
 - o
 RELEASE VALVE
- NOTE: Future Utilities Designated Thus (F)

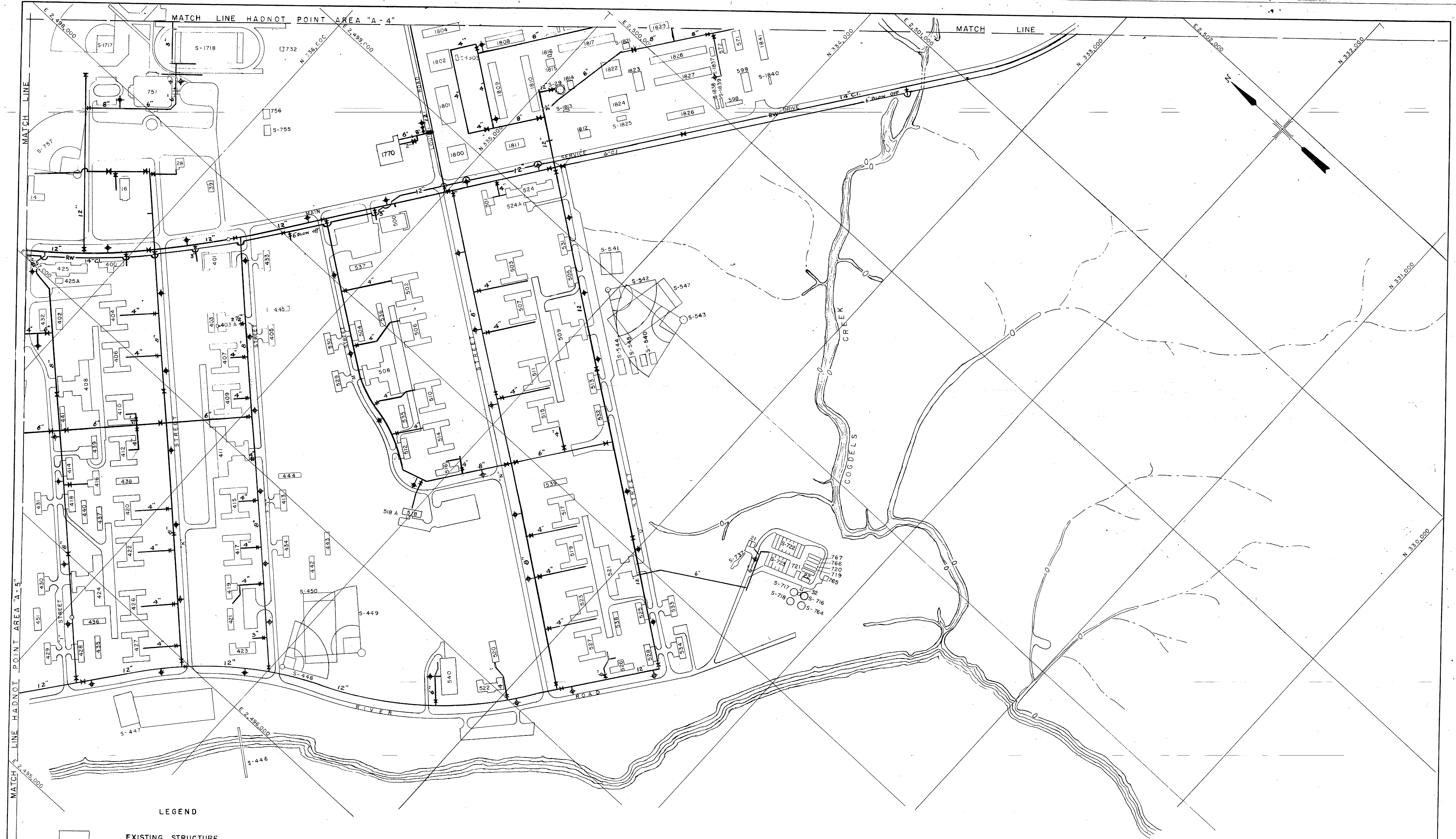


<p>APPROVED FOR SHORE STATION DEVELOPMENT BOARD</p> <p>APPROVED FOR BUREAU OF YARDS AND DOCKS</p> <p>APPROVED FOR SPONSOR BUREAU OR OFFICE</p> <p>APPROVED FOR LOCAL DEVELOPMENT BOARD</p> <p>DATE _____</p>	<table border="1" style="width: 100%; border-collapse: collapse;"> <tr> <th>REVISION</th> <th>DATE</th> <th>APPD</th> <th>DESCRIPTION</th> <th>BY</th> </tr> <tr> <td> </td> <td> </td> <td> </td> <td> </td> <td> </td> </tr> </table>	REVISION	DATE	APPD	DESCRIPTION	BY						<p>P.W. DRAWING NO. 10146</p> <p>DEPARTMENT OF THE NAVY BUREAU OF YARDS & DOCKS MARINE CORPS BASE, CAMP LEJEUNE, N.C.</p> <p style="text-align: center;">MASTER SHORE STATION DEVELOPMENT PLAN PART IV - SECTION AREA DEVELOPMENT PLAN CAMP GEIGER AREA "B" UTILITIES WATER DISTRIBUTION</p> <table border="1" style="width: 100%; border-collapse: collapse;"> <tr> <td>DES</td> <td> </td> </tr> <tr> <td>DRWN</td> <td> </td> </tr> <tr> <td>TR</td> <td> </td> </tr> <tr> <td>CHK</td> <td> </td> </tr> <tr> <td>SUPV</td> <td> </td> </tr> <tr> <td> </td> <td> </td> </tr> <tr> <td> </td> <td> </td> </tr> <tr> <td>IN CHARGE</td> <td> </td> </tr> <tr> <td>APPROVED</td> <td>DATE</td> </tr> <tr> <td> </td> <td> </td> </tr> <tr> <td>COMMANDING GENERAL</td> <td>STATION DEVELOPMENT BOARD</td> </tr> </table> <p>SCALE GRAPHIC SHEET 223 OF _____ Y & D NO 645246</p>	DES		DRWN		TR		CHK		SUPV						IN CHARGE		APPROVED	DATE			COMMANDING GENERAL	STATION DEVELOPMENT BOARD
REVISION	DATE	APPD	DESCRIPTION	BY																														
DES																																		
DRWN																																		
TR																																		
CHK																																		
SUPV																																		
IN CHARGE																																		
APPROVED	DATE																																	
COMMANDING GENERAL	STATION DEVELOPMENT BOARD																																	



REVISION	DATE	APPD.	DESCRIPTION	BY
P.W. DRAWING NO.			MARINE BARRACKS	
4512			CAMP LEJEUNE, N. C.	
DES.			WATER SUPPLY SYSTEM-RECORD MAP	
DRWN. <i>R. E. Conroy</i>				
TR. <i>R. E. Conroy</i>				
CHK.				
SUPV.				
IN CHARGE				
APPROVED			DATE	
PUBLIC WORKS OFFICER				
APPROVED			SCALE 1" = 200' SPEC	
THE QUARTERMASTER GENERAL OF THE MARINE CORPS			SHEET 8 OF 12 NOY	
DATE			Y & D DRAWING NO.	



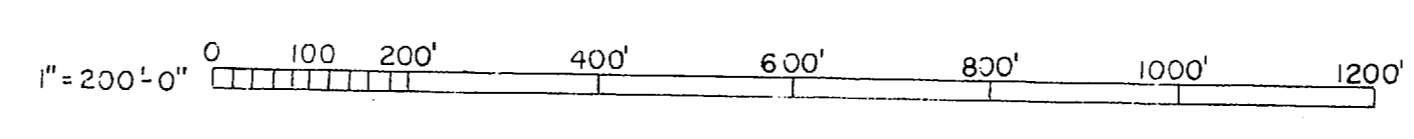


LEGEND

- EXISTING STRUCTURE
 - PROPOSED OR FUTURE STRUCTURE
 - EXISTING RAW WATER MAIN
 - PROPOSED OR FUTURE RAW WATER MAIN
 - FIRE HYDRANT
 - VALVE
 - AIR RELEASE VALVE
- Note: FUTURE UTILITIES DESIGNATED Thus (F)

N E W R I V E R

GRAPHIC SCALE



APPROVED FOR SHORE STATION DEVELOPMENT BOARD	DESIGNED BY: <i>[Signature]</i>
APPROVED FOR BUREAU OF YARDS AND DOCKS	DRAWN BY: <i>[Signature]</i>
APPROVED FOR SPONSOR BUREAU OR OFFICE	CHECKED BY: <i>[Signature]</i>
APPROVED FOR LOCAL DEVELOPMENT BOARD	SUPPLIED BY: <i>[Signature]</i>
DATE: _____	IN CHARGE: _____

REVISION	DATE	APPROVED	DESCRIPTION	BY
P.W. DRAWING NO. 9971		DEPARTMENT OF THE NAVY BUREAU OF YARDS & DOCKS MARINE BARRACKS, CAMP LEJEUNE, N.C.		
MASTER SHORE STATION DEVELOPMENT PLAN				
PART IV - SECTION 6				
AREA DEVELOPMENT PLAN				
HADNOT POINT AREA "A-6"				
UTILITIES				
WATER DISTRIBUTION				
APPROVED	DATE	SUBMITTED	DATE	SCALE GRAPHIC
COMMANDING GENERAL		STATION DEVELOPMENT BOARD		SHEET 48 OF
				Y&D NO. 645071

Nov. '54 C. H. Jones



MATCH LINE HADNOT POINT AREA - "A-3"




NEW RIVER

LEGEND

- EXISTING STRUCTURE
 - PROPOSED OR FUTURE STRUCTURE
 - EXISTING WATER MAIN
 - PROPOSED OR FUTURE WATER MAIN
 - EXISTING RAW WATER MAIN
 - PROPOSED OR FUTURE RAW WATER MAIN
- SYMBOLS
- FIRE HYDRANT
 - VALVE
 - AIR RELEASE VALVE

Note Future Utilities Designated Thus (F)

GRAPHIC SCALE

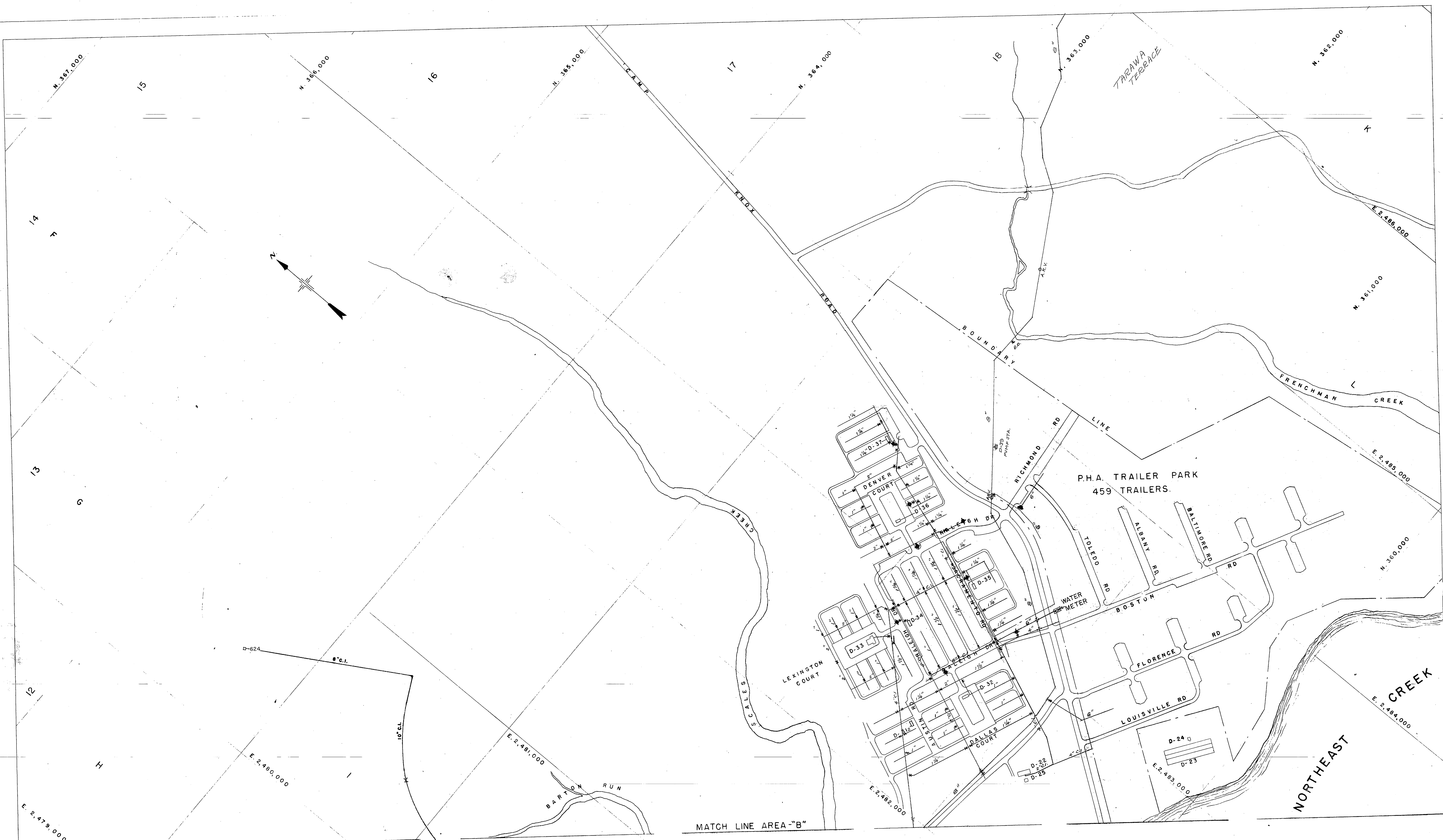


APPROVED FOR SHORE STATION DEVELOPMENT BOARD	DESIGNER
APPROVED FOR BUREAU OF YARDS AND DOCKS	DRAWN
APPROVED FOR SPONSOR BUREAU OR OFFICE	CHECKED
APPROVED FOR LOCAL DEVELOPMENT BOARD	SUPERVISOR
DATE	

REVISION	DATE	APPD	DESCRIPTION	BY
9964 MARINE BARRACKS, CAMP LEJEUNE, N.C. MASTER SHORE STATION DEVELOPMENT PLAN PART IV - SECTION 6 AREA DEVELOPMENT PLAN HADNOT POINT AREA "A-5" UTILITIES WATER DISTRIBUTION				
IN CHARGE		APPROVED	DATE	SUBMITTED
DATE		DATE		SCALE GRAPHIC
COMMANDING GENERAL		STATION DEVELOPMENT BOARD		SHEET 41 OF 645064

Handwritten signature/initials





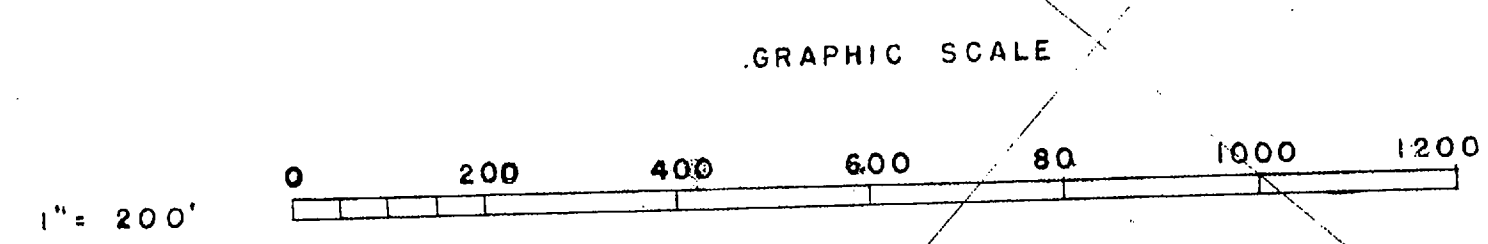
LEGEND

- EXISTING STRUCTURE
- PROPOSED OR FUTURE STRUCTURE
- EXISTING WATER MAIN
- PROPOSED OR FUTURE WATER MAIN
- RW EXISTING RAW WATER MAIN
- RW PROPOSED OR FUTURE RAW WATER MAIN

SYMBOLS

- FIRE HYDRANT
- VALVE

Note: Future Utilities Designated Thus (F)



APPROVED FOR SHORE STATION DEVELOPMENT BOARD

APPROVED FOR BUREAU OF YARDS AND DOCKS

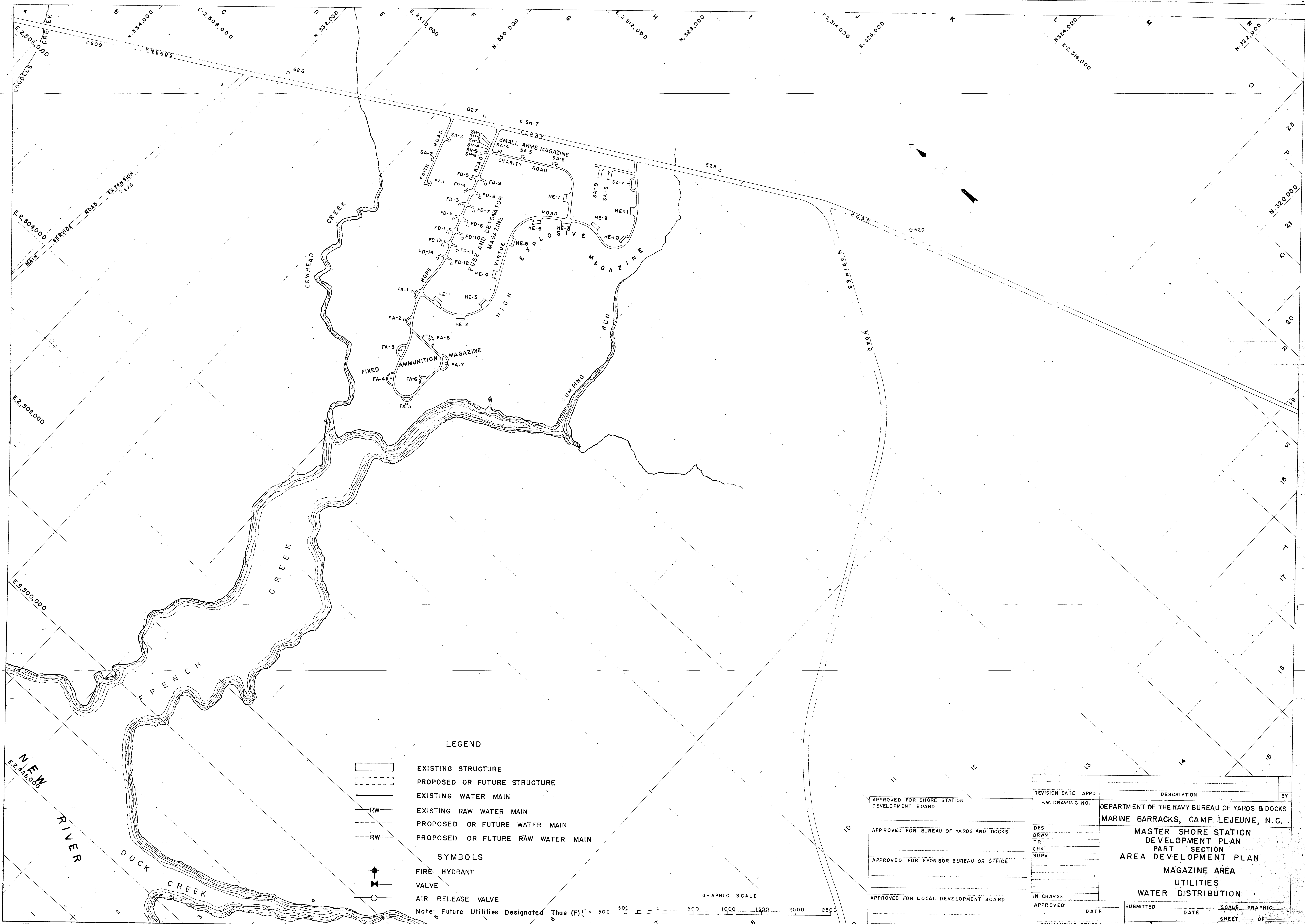
APPROVED FOR SPONSOR BUREAU OR OFFICE

APPROVED FOR LOCAL DEVELOPMENT BOARD

DATE

REVISION	DATE	APPD	DESCRIPTION	BY
A	3/15/54		ADDED B-TIE LINE TO TARAWA TERRACE	F.J.D.
P.W. DRAWING NO.			DEPARTMENT OF THE NAVY BUREAU OF YARDS & DOCKS MARINE BARRACKS, CAMP LEJEUNE, N.C.	
DES			MASTER SHORE STATION DEVELOPMENT PLAN PART-IV- SECTION AREA DEVELOPMENT PLAN MONTFORD POINT - CAMP KNOX AREA "C" UTILITIES WATER DISTRIBUTION	
DRWN				
TR				
CHK				
SUPV				
IN CHARGE				
APPROVED			SUBMITTED	
DATE			DATE	
COMMANDING GENERAL			STATION DEVELOPMENT BOARD	
			Y&D NO.	

Corrected 2/15/54



LEGEND

- EXISTING STRUCTURE
- PROPOSED OR FUTURE STRUCTURE
- EXISTING WATER MAIN
- PROPOSED OR FUTURE WATER MAIN
- RW EXISTING RAW WATER MAIN
- PROPOSED OR FUTURE WATER MAIN
- RW PROPOSED OR FUTURE RAW WATER MAIN

SYMBOLS

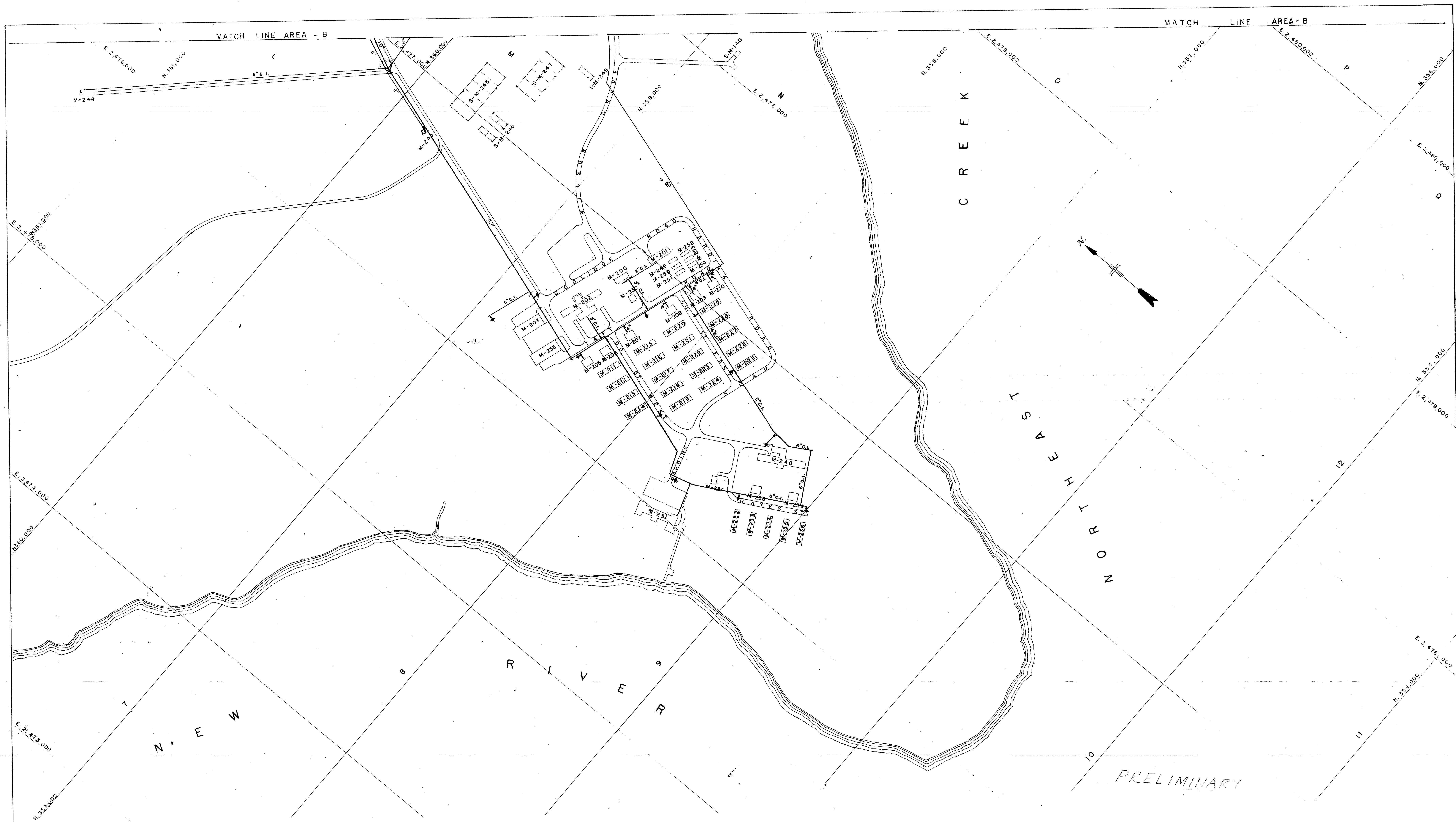
- FIRE HYDRANT
- VALVE
- AIR RELEASE VALVE

Note: Future Utilities Designated Thus (F) = 500 500 500 1000 1500 2000 2500

GRAPHIC SCALE

APPROVED FOR SHORE STATION DEVELOPMENT BOARD	REVISION DATE	APPD	DESCRIPTION	BY
APPROVED FOR BUREAU OF YARDS AND DOCKS	P.W. DRAWING NO.		DEPARTMENT OF THE NAVY BUREAU OF YARDS & DOCKS	
APPROVED FOR SPONSOR BUREAU OR OFFICE	DES		MARINE BARRACKS, CAMP LEJEUNE, N. C.	
APPROVED FOR LOCAL DEVELOPMENT BOARD	DRWN		MASTER SHORE STATION DEVELOPMENT PLAN	
	TR		PART SECTION	
	CHK		AREA DEVELOPMENT PLAN	
	SUPV		MAGAZINE AREA	
	IN CHARGE		UTILITIES	
	APPROVED	DATE	SUBMITTED	DATE
	COMMANDING GENERAL		STATION DEVELOPMENT BOARD	SCALE GRAPHIC
			Y & D NO	SHEET OF

Conrad, John G. Major



PRELIMINARY


LEGEND

- EXISTING STRUCTURE
- PROPOSED OR FUTURE STRUCTURE
- EXISTING WATER MAIN
- PROPOSED OR FUTURE WATER MAIN
- RW EXISTING RAW WATER MAIN
- RW PROPOSED OR FUTURE RAW WATER MAIN

SYMBOLS

- HYDRANT
- VALVE
- AIR RELEASE VALVE

Note: Future; Utilities Designated Thus (F)



APPROVED FOR SHORE STATION DEVELOPMENT BOARD

APPROVED FOR BUREAU OF YARDS AND DOCKS

APPROVED FOR SPONSOR BUREAU OR OFFICE

APPROVED FOR LOCAL DEVELOPMENT BOARD

DATE

REVISION	DATE	APPD	DESCRIPTION	BY

P.W. DRAWING NC

DEPARTMENT OF THE NAVY BUREAU OF YARDS & DOCKS
MARINE BARRACKS, CAMP LEJEUNE, N.C.

DES
DRWN
TR
CHK
SUPV.

IN CHARGE

APPROVED DATE

COMMANDING GENERAL

SCALE GRAPHIC

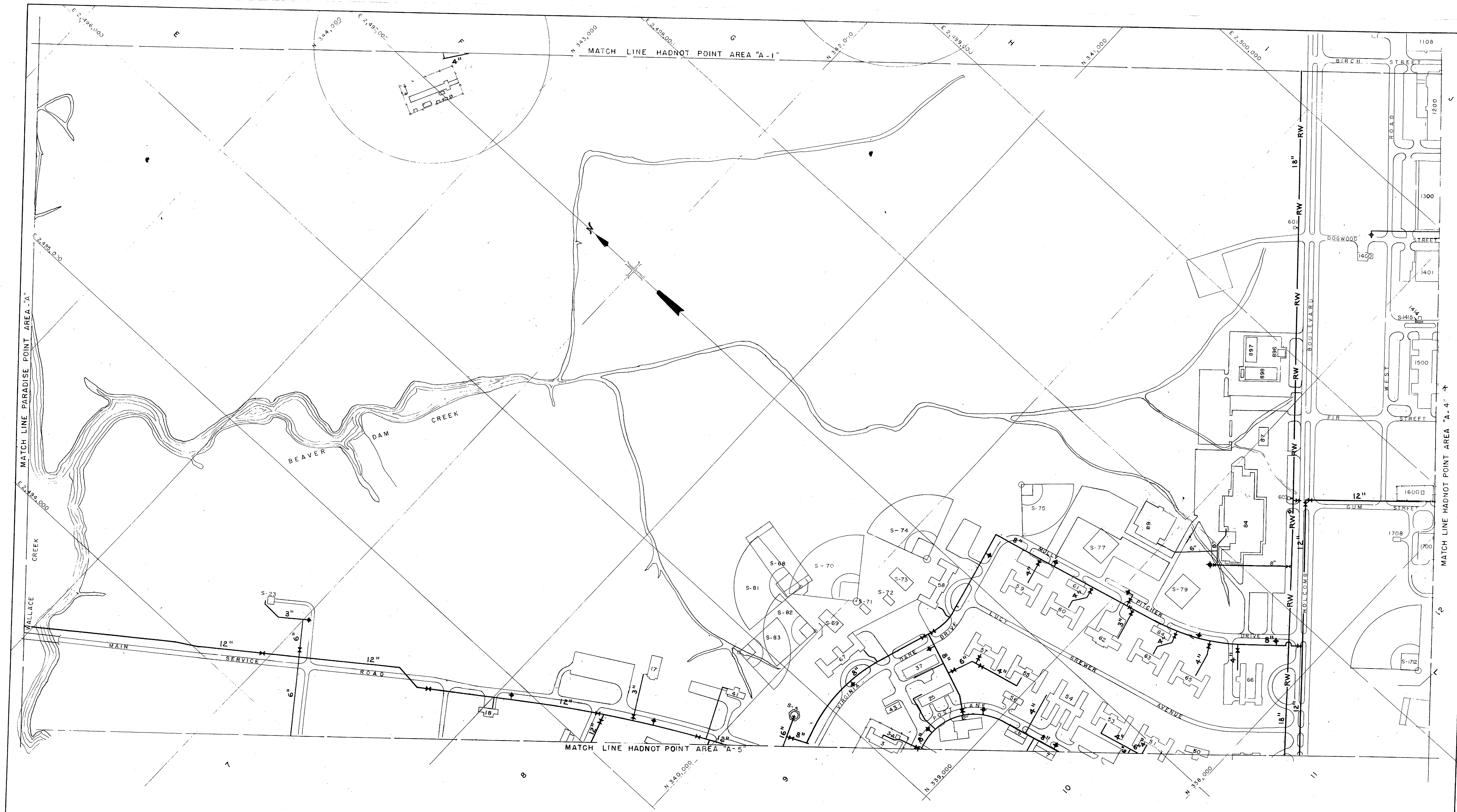
SUBMITTED DATE

STATION DEVELOPMENT BOARD








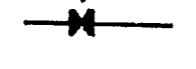
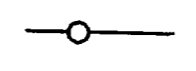
SHEET OF

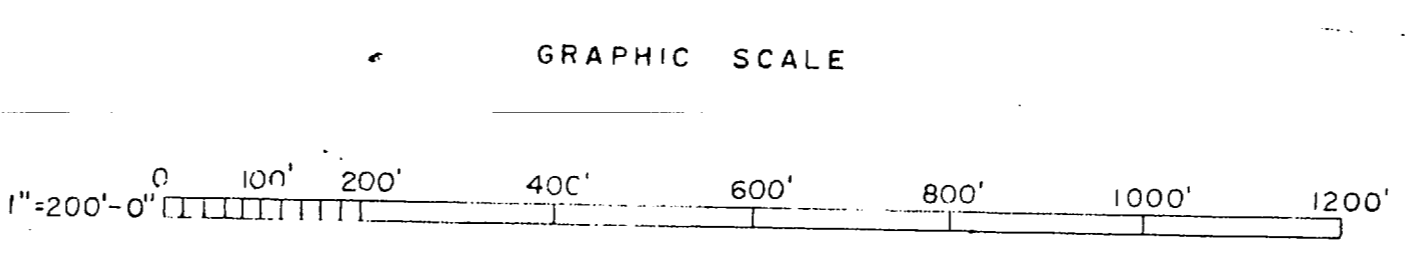
Y & D NO.

Completed 7/16 Oct. 1954 - C. J. ...



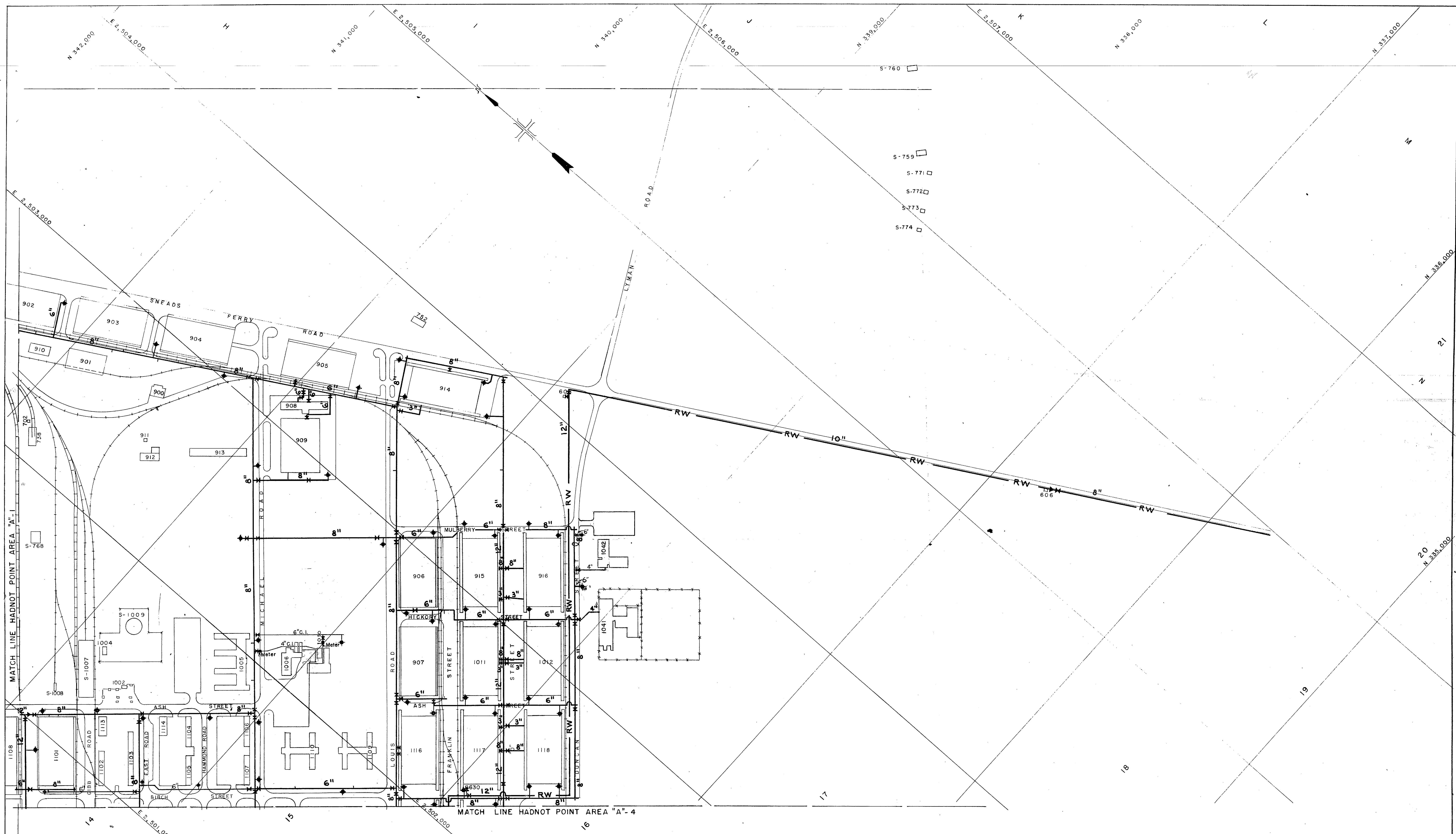
LEGEND

-  EXISTING STRUCTURE
 -  PROPOSED OR FUTURE STRUCTURE
 -  EXISTING WATER MAIN
 -  EXISTING RAW WATER MAIN
 -  PROPOSED OR FUTURE WATER MAIN
 -  PROPOSED OR FUTURE RAW WATER MAIN
- SYMBOLS**
-  FIRE HYDRANT
 -  VALVE
 -  AIR RELEASE VALVE
- Note Future Utilities Designated Thus (F)



APPROVED FOR SHORE STATION DEVELOPMENT BOARD	DATE
APPROVED FOR BUREAU OF YARDS AND DOCKS	DATE
APPROVED FOR SPONSOR BUREAU OR OFFICE	DATE
APPROVED FOR LOCAL DEVELOPMENT BOARD	DATE

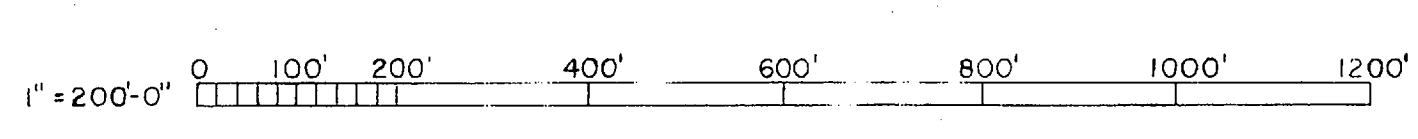
REVISION	DATE	APPD	DESCRIPTION	BY
P.W. DRAWING NO.		DEPARTMENT OF THE NAVY BUREAU OF YARDS & DOCKS		
9950		MARINE BARRACKS, CAMP LEJEUNE, N.C.		
MASTER SHORE STATION DEVELOPMENT PLAN				
AREA DEVELOPMENT PLAN				
PART IV - SECTION 6				
HADNOT POINT AREA "A-3"				
UTILITIES				
WATER DISTRIBUTION				
IN CHARGE		SCALE GRAPHIC		
APPROVED	DATE	SUBMITTED	DATE	SHEET 27 OF
COMMANDING GENERAL		STATION DEVELOPMENT BOARD		Y&D NO. 645050



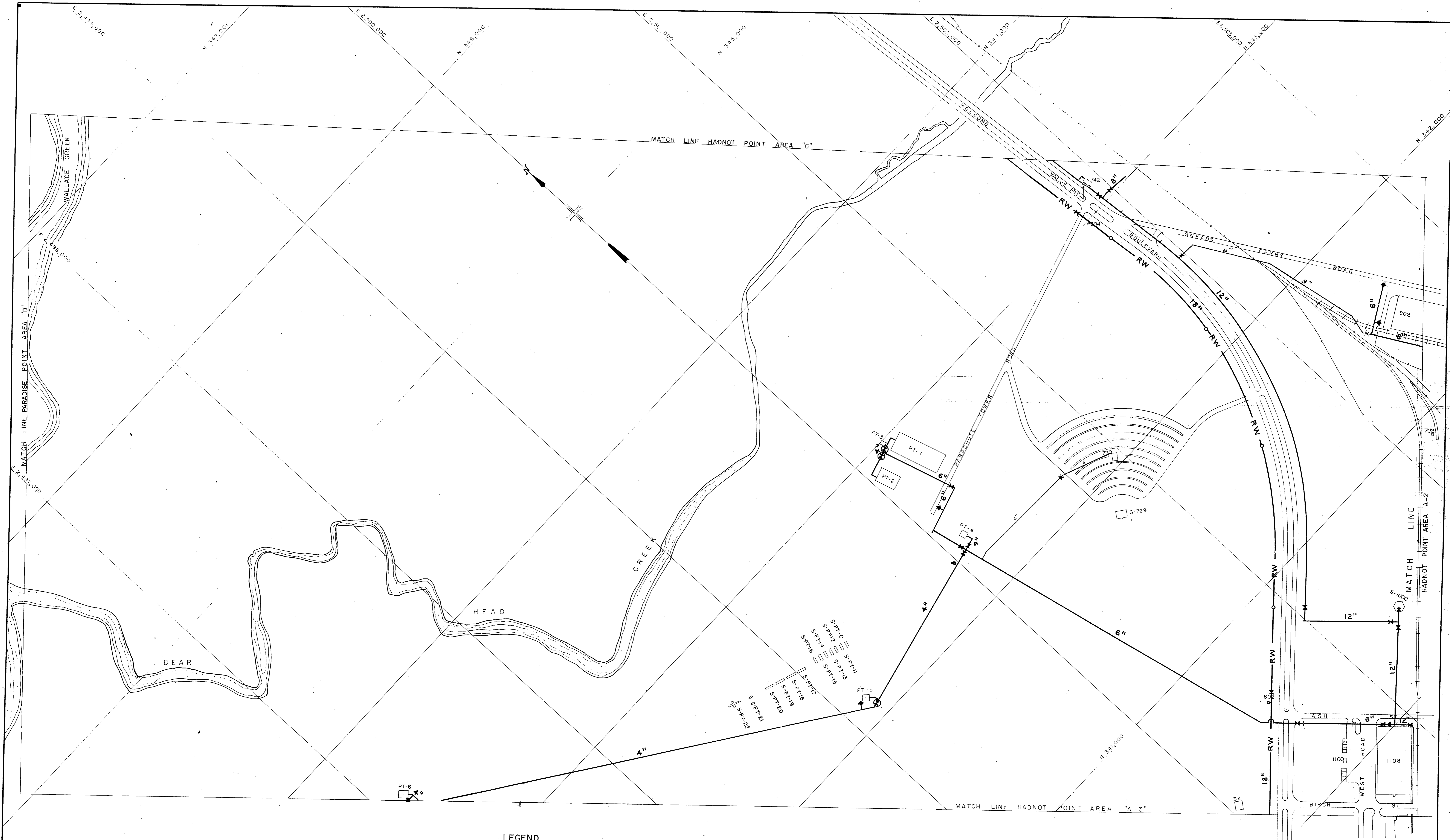
LEGEND

- EXISTING STRUCTURE
 - PROPOSED OR FUTURE STRUCTURE
 - EXISTING WATER MAIN
 - EXISTING RAW WATER MAIN
 - PROPOSED OR FUTURE WATER MAIN
 - PROPOSED OR FUTURE RAW WATER MAIN
- SYMBOLS**
- FIRE HYDRANT
 - VALVE
 - AIR RELEASE VALVE
- Note Future Utilities Designated Thus (F)

GRAPHIC SCALES

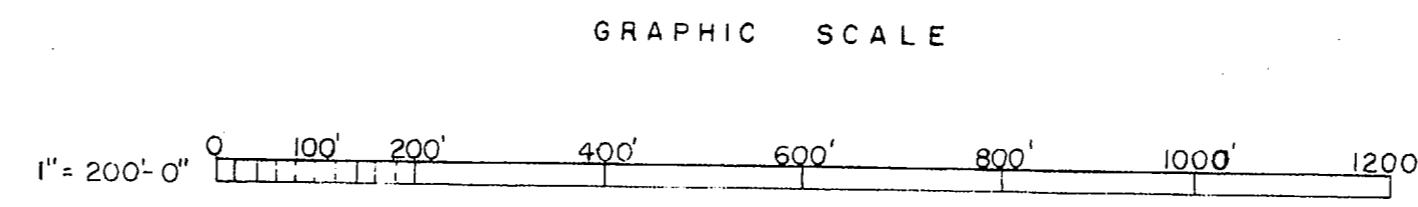


APPROVED FOR SHORE STATION DEVELOPMENT BOARD APPROVED FOR BUREAU OF YARDS AND DOCKS APPROVED FOR SPONSOR BUREAU OR OFFICE APPROVED FOR LOCAL DEVELOPMENT BOARD	REVISION DATE APPD 9943 DES TR CHK SUPV IN CHARGE APPROVED DATE COMMANDING GENERAL	DEPARTMENT OF THE NAVY BUREAU OF YARDS & DOCKS MARINE BARRACKS, CAMP LEJEUNE, N.C. MASTER SHORE STATION DEVELOPMENT PLAN PART IV - SECTION 6 AREA DEVELOPMENT PLAN HADNOT POINT AREA "A-2" UTILITIES WATER DISTRIBUTION SCALE GRAPHIC SHEET 20 OF Y & D NO. 645043
---	---	--



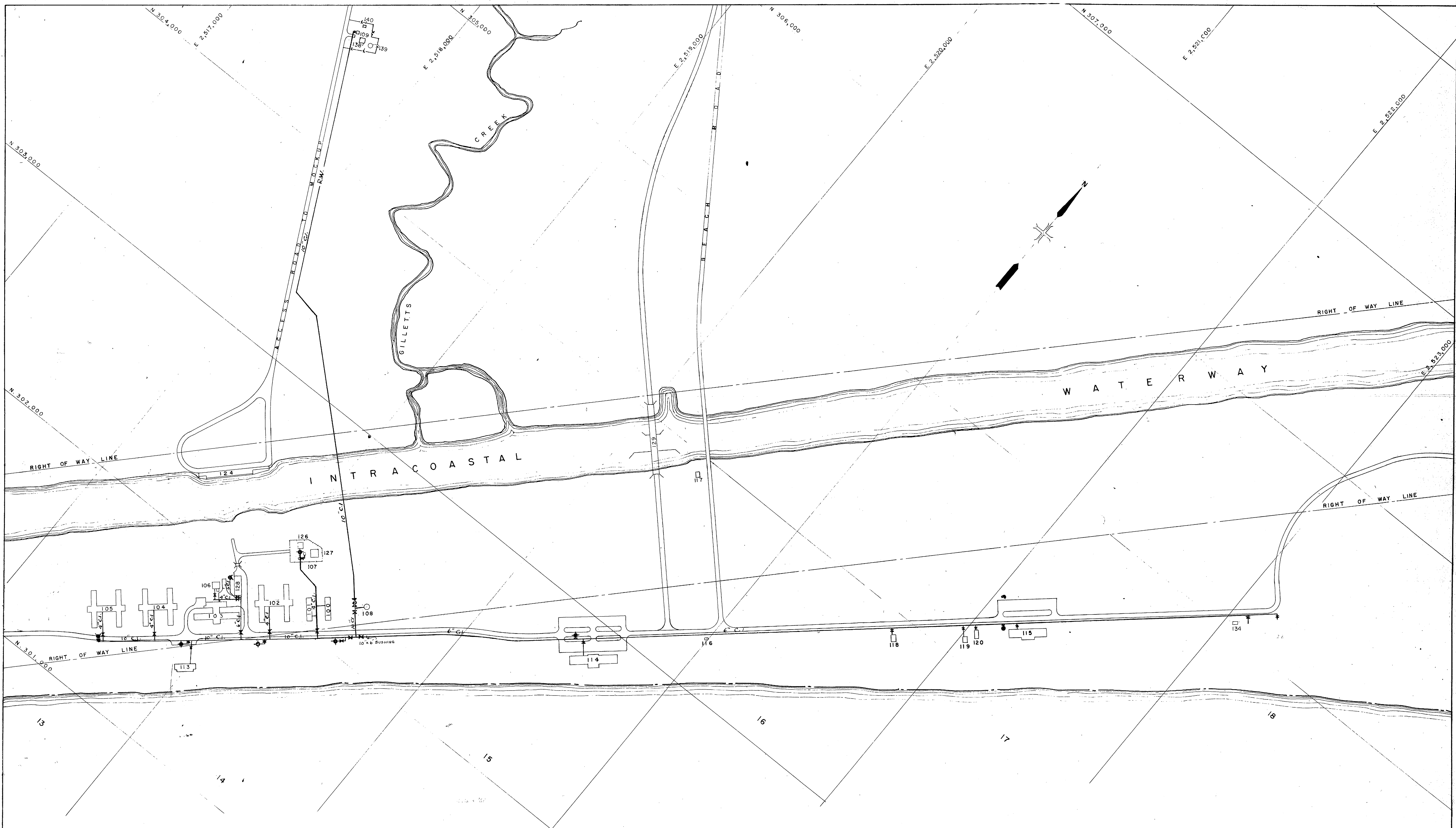
LEGEND

- EXISTING STRUCTURE
 - PROPOSED OR FUTURE STRUCTURE
 - EXISTING WATER MAIN
 - PROPOSED OR FUTURE WATER MAIN
 - EXISTING RAW WATER MAIN
 - PROPOSED OR FUTURE RAW WATER MAIN
- SYMBOLS**
- FIRE HYDRANT
 - VALVE
 - AIR RELEASE VALVE
- Note Future Utilities Designated Thus (F)



APPROVED FOR SHORE STATION DEVELOPMENT BOARD	REVISION DATE APPD
APPROVED FOR BUREAU OF YARDS AND DOCKS	P.W. DRAWING NO. 9936
APPROVED FOR SPONSOR BUREAU OR OFFICE	DESCRIPTION DEPARTMENT OF THE NAVY BUREAU OF YARDS & DOCKS MARINE BARRACKS, CAMP LEJEUNE, N.C.
APPROVED FOR LOCAL DEVELOPMENT BOARD	DES DRWN TR CHK SUPV
DATE	IN CHARGE
DATE	APPROVED
DATE	SUBMITTED
DATE	SCALE GRAPHIC
DATE	SHEET 13 OF
DATE	Y & D NO. 645036


APPROVED FOR SHORE STATION DEVELOPMENT BOARD	REVISION DATE APPD	DESCRIPTION
APPROVED FOR BUREAU OF YARDS AND DOCKS	P.W. DRAWING NO. 9936	DEPARTMENT OF THE NAVY BUREAU OF YARDS & DOCKS MARINE BARRACKS, CAMP LEJEUNE, N.C.
APPROVED FOR SPONSOR BUREAU OR OFFICE	DES DRWN TR CHK SUPV	MASTER SHORE STATION DEVELOPMENT PLAN PART IV - SECTION 6 AREA DEVELOPMENT PLAN HADNOT POINT AREA "A - I" UTILITIES WATER DISTRIBUTION
APPROVED FOR LOCAL DEVELOPMENT BOARD	IN CHARGE	SCALE GRAPHIC
DATE	APPROVED	SHEET 13 OF
DATE	SUBMITTED	Y & D NO. 645036
DATE	COMMANDED GENERAL	STATION DEVELOPMENT BOARD



A T L A N T I C O C E A N

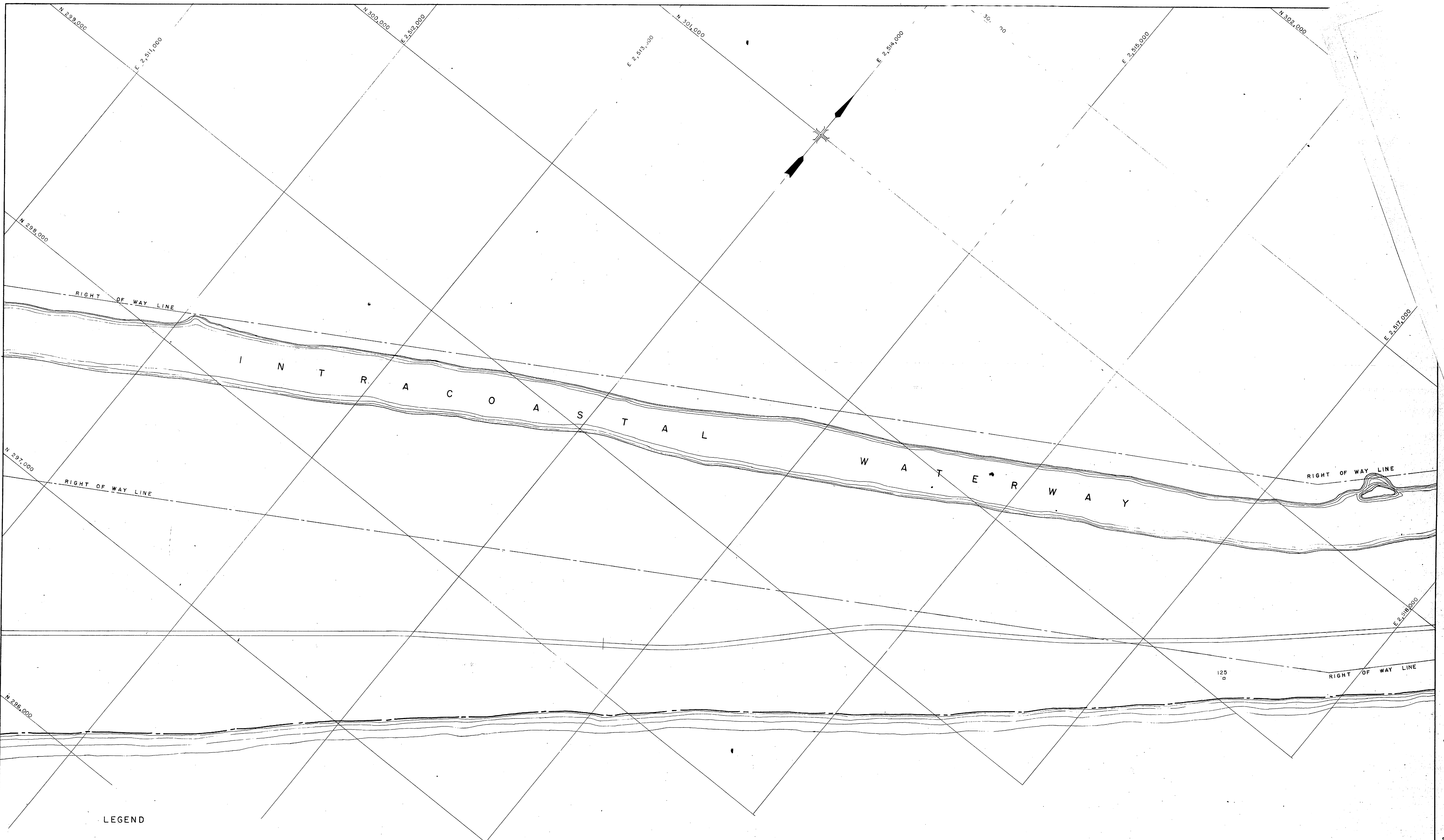
LEGEND SYMBOLS

- | | |
|---|---|
| <p>— [] — EXISTING STRUCTURE</p> <p>- - - [] - - - PROPOSED OR FUTURE STRUCTURE</p> <p>— [] — EXISTING WATER MAIN</p> <p>— RW — EXISTING RAW WATER MAIN</p> <p>- - - [] - - - PROPOSED OR FUTURE WATER MAIN</p> <p>- - - RW - - - PROPOSED OR FUTURE RAW WATER MAIN</p> <p>Note: Future Utilities Designated Thus (F)</p> | <p>— [] — FIRE HYDRANT</p> <p>— [] — VALVE</p> <p>— [] — AIR RELEASE VALVE</p> |
|---|---|



<p>APPROVED FOR SHORE STATION DEVELOPMENT BOARD</p> <p>APPROVED FOR BUREAU OF YARDS AND DOCKS</p> <p>APPROVED FOR SPONSOR BUREAU OR OFFICE</p> <p>APPROVED FOR LOCAL DEVELOPMENT BOARD</p> <p>DATE</p>	<p>REVISION</p> <p>DATE</p> <p>APPD</p>	<p>P.W. DRAWING NO.</p> <p>DES</p> <p>DRWN</p> <p>TR</p> <p>CHK</p> <p>SUPV</p> <p>IN CHARGE</p> <p>APPROVED</p> <p>DATE</p> <p>COMMANDING GENERAL</p>	<p>DESCRIPTION</p> <p>DEPARTMENT OF THE NAVY BUREAU OF YARDS & DOCKS</p> <p>MARINE BARRACKS, CAMP LEJEUNE, N.C.</p> <p>MASTER SHORE STATION DEVELOPMENT PLAN</p> <p>PART IV - SECTION</p> <p>AREA DEVELOPMENT PLAN</p> <p>BEACH AREA "B-2"</p> <p>UTILITIES</p> <p>WATER DISTRIBUTION</p> <p>SUBMITTED</p> <p>DATE</p> <p>STATION DEVELOPMENT BOARD</p>	<p>BY</p> <p>SCALE</p> <p>GRAPHIC</p> <p>SHEET</p> <p>OF</p> <p>Y & D NO.</p>
--	---	--	---	---

Completed with 1/24 - 1/25/54



LEGEND

- EXISTING STRUCTURE
 - PROPOSED OR FUTURE STRUCTURE
 - EXISTING WATER MAIN
 - EXISTING RAW WATER MAIN
 - PROPOSED OR FUTURE WATER MAIN
 - PROPOSED OR FUTURE RAW WATER MAIN
- SYMBOLS
- FIRE HYDRANT
 - VALVE
 - AIR RELEASE VALVE
- Note: Future Utilities Designated Thus (F)


A T L A N T I C O C E A N

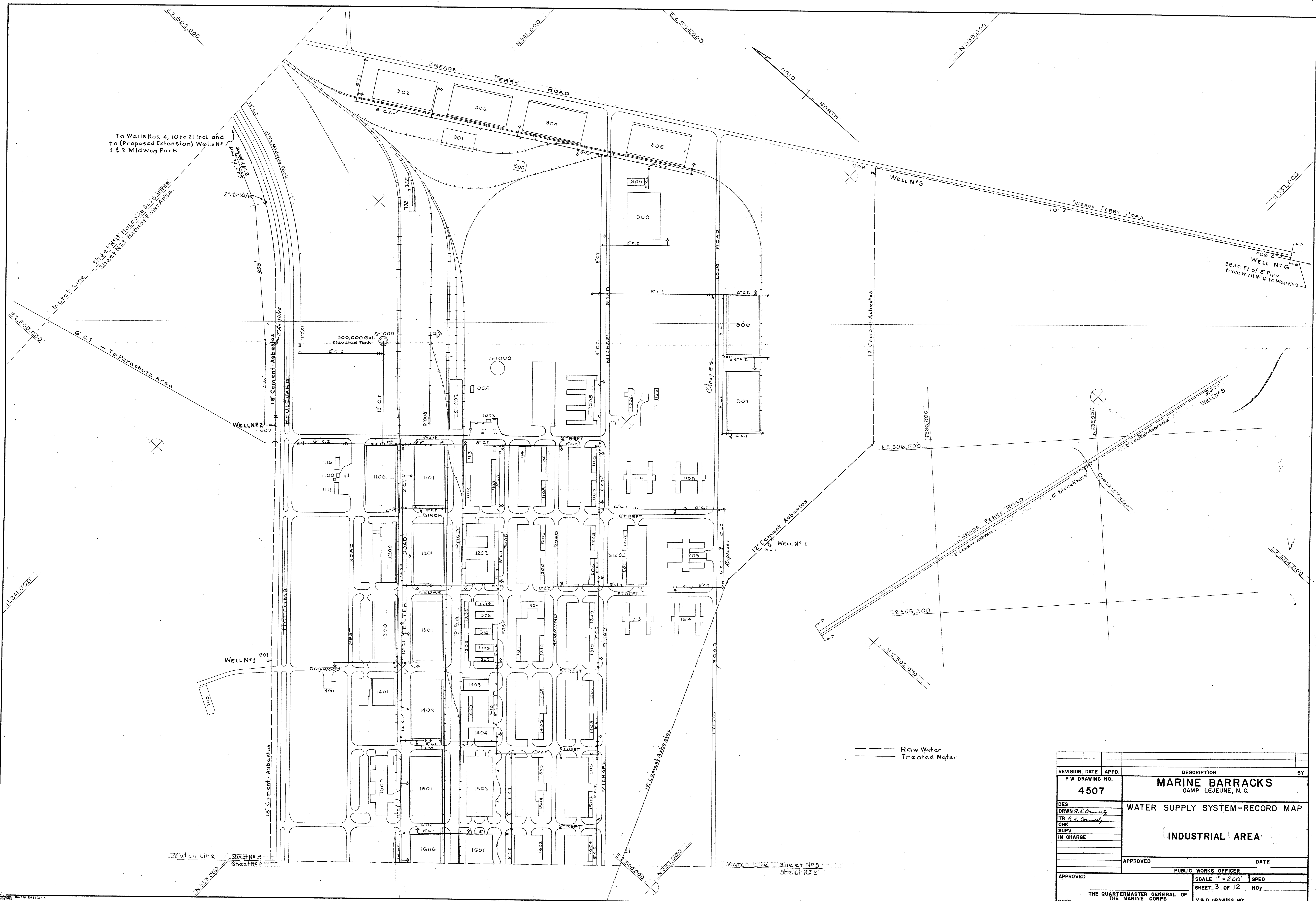
GRAPHIC SCALE



APPROVED FOR SHORE STATION DEVELOPMENT BOARD	DATE
APPROVED FOR BUREAU OF YARDS AND DOCKS	DATE
APPROVED FOR SPONSOR BUREAU OR OFFICE	DATE
APPROVED FOR LOCAL DEVELOPMENT BOARD	DATE

REVISION	DATE	APPD	DESCRIPTION	BY
P.W. DRAWING NO.		DEPARTMENT OF THE NAVY BUREAU OF YARDS & DOCKS MARINE BARRACKS, CAMP LEJEUNE, N.C.		
DES		MASTER SHORE STATION DEVELOPMENT PLAN PART IV - SECTION AREA DEVELOPMENT PLAN BEACH AREA "B-1" UTILITIES WATER DISTRIBUTION		
DRWN				
TR				
CHK SUPV				
IN CHARGE				
APPROVED	DATE	SUBMITTED	DATE	SCALE GRAPHIC
COMMANDING GENERAL		STATION DEVELOPMENT BOARD		SHEET OF
DATE		Y & D NO.		PAGE





To Walls Nos. 4, 10 to 21 Incl. and
to (Proposed Extension) Walls Nos.
1 & 2 Midway Park

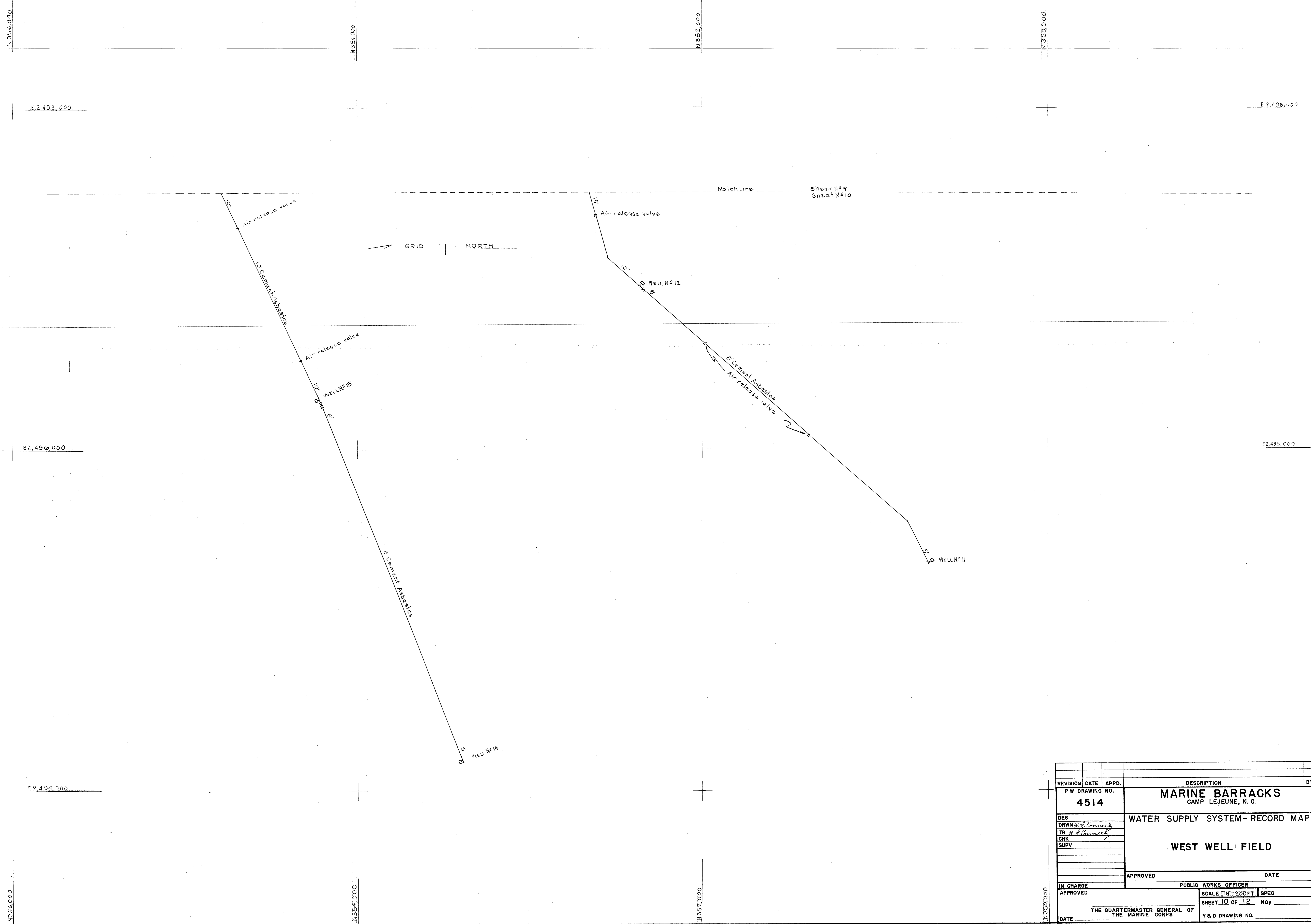
WELL No. G
2850 Ft. of 8" Pipe
From Well No. F to Well No. G

Raw Water
Treated Water

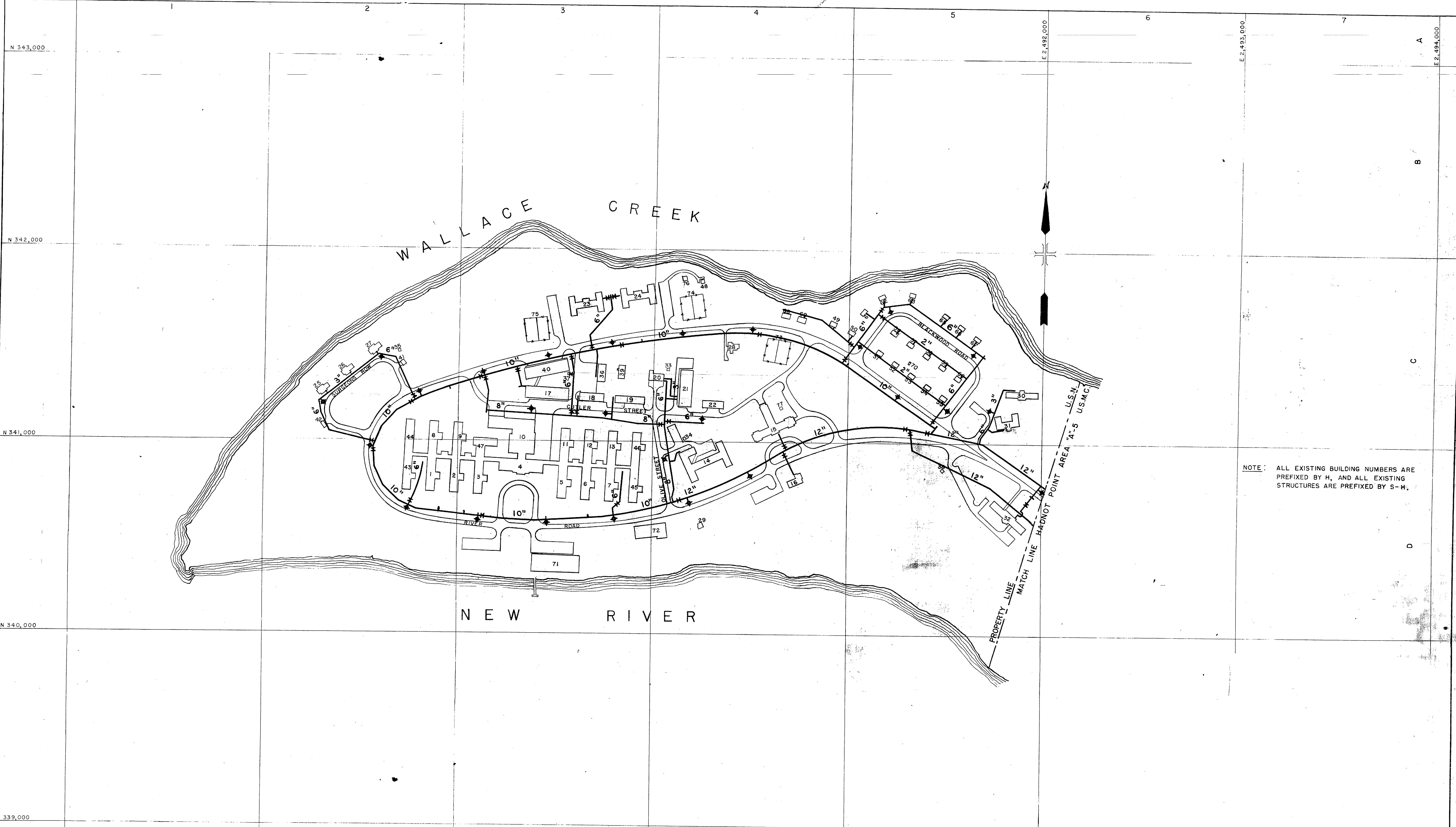
REVISION	DATE	APPD.	DESCRIPTION	BY
P.W. DRAWING NO.		MARINE BARRACKS CAMP LEVEUNE, N. C.		
4507		WATER SUPPLY SYSTEM-RECORD MAP		
DES.		INDUSTRIAL AREA		
DRWN. <i>A. S. Connelly</i>		APPROVED _____ DATE _____		
TR. <i>A. S. Connelly</i>		PUBLIC WORKS OFFICER		
CHK.		SCALE 1" = 200' SPEG		
SUPV.		SHEET 3 OF 12 NOy		
IN CHARGE		Y & D DRAWING NO.		
APPROVED _____ DATE _____				
THE QUARTERMASTER GENERAL OF THE MARINE CORPS				



REVISION	DATE	APPD.	DESCRIPTION	BY
P.W. DRAWING NO.		DESCRIPTION		
4515		MARINE BARRACKS CAMP LEJEUNE, N. C.		
DES	WATER SUPPLY SYSTEM-RECORD MAP			
DRWN	E. J. Connelly			
TR	E. J. Connelly			
CHK				
SUPV				
IN CHARGE		APPROVED	DATE	
APPROVED		PUBLIC WORKS OFFICER		
		SCALE 1 IN. = 200 FT.	SPEC	
		SHEET 11 OF 12 NOY		

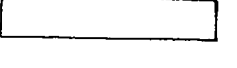


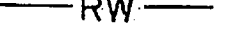




REVISION	DATE	APPD.	DESCRIPTION	BY
P.W. DRAWING NO.		DESCRIPTION		
4514		MARINE BARRACKS CAMP LEJEUNE, N. C.		
DES	WATER SUPPLY SYSTEM-RECORD MAP			
DRWN	WEST WELL FIELD			
TR	APPROVED _____ DATE _____			
CHK	PUBLIC WORKS OFFICER			
SUPV	SCALE 1 IN = 200 FT SPEC			
IN CHARGE		SHEET 10 OF 12 NOy		
APPROVED		THE QUARTERMASTER GENERAL OF THE MARINE CORPS		
DATE		Y & D DRAWING NO.		


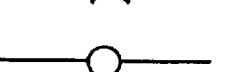



NOTE: ALL EXISTING BUILDING NUMBERS ARE PREFIXED BY H, AND ALL EXISTING STRUCTURES ARE PREFIXED BY S-H.

LEGEND


-  EXISTING STRUCTURE
-  PROPOSED OR FUTURE STRUCTURE
-  EXISTING WATER MAIN
-  EXISTING RAW WATER MAIN
-  PROPOSED OR FUTURE WATER MAIN
-  PROPOSED OR FUTURE RAW WATER MAIN

SYMBOLS

-  FIRE HYDRANT
-  VALVE
-  AIR RELEASE VALVE

Note: Future Utilities Designated Thus (F)

GRAPHIC SCALE



APPROVED FOR SHORE STATION DEVELOPMENT BOARD

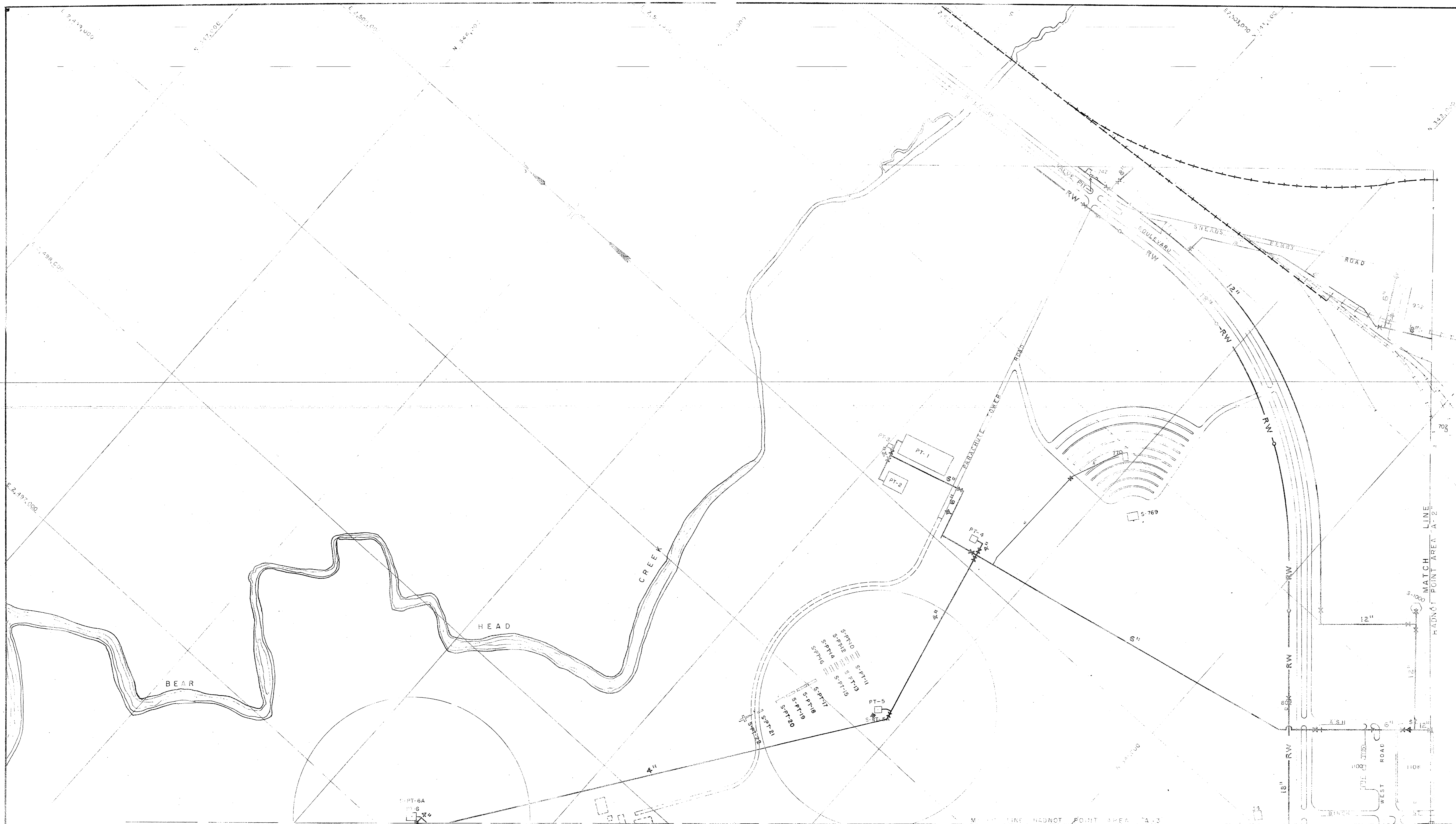
APPROVED FOR BUREAU OF YARDS AND DOCKS

APPROVED FOR SPONSOR BUREAU OR OFFICE

APPROVED FOR LOCAL DEVELOPMENT BOARD

DATE

REVISION	DATE	APPRO	DESCRIPTION	BY
			DEPARTMENT OF THE NAVY BUREAU OF YARDS & DOCKS MARINE BARRACKS, CAMP LEJEUNE, N.C.	
MASTER SHORE STATION DEVELOPMENT PLAN				
PART IV - SECTION				
AREA DEVELOPMENT PLAN				
U.S. NAVAL HOSPITAL AREA				
UTILITIES				
WATER DISTRIBUTION				
IN CHARGE		APPROVED		DATE
COMMANDING GENERAL		STATION DEVELOPMENT BOARD		DATE
SCALE		GRAPHIC		
SHEET		OF		
Y & D NO.				



LEGEND

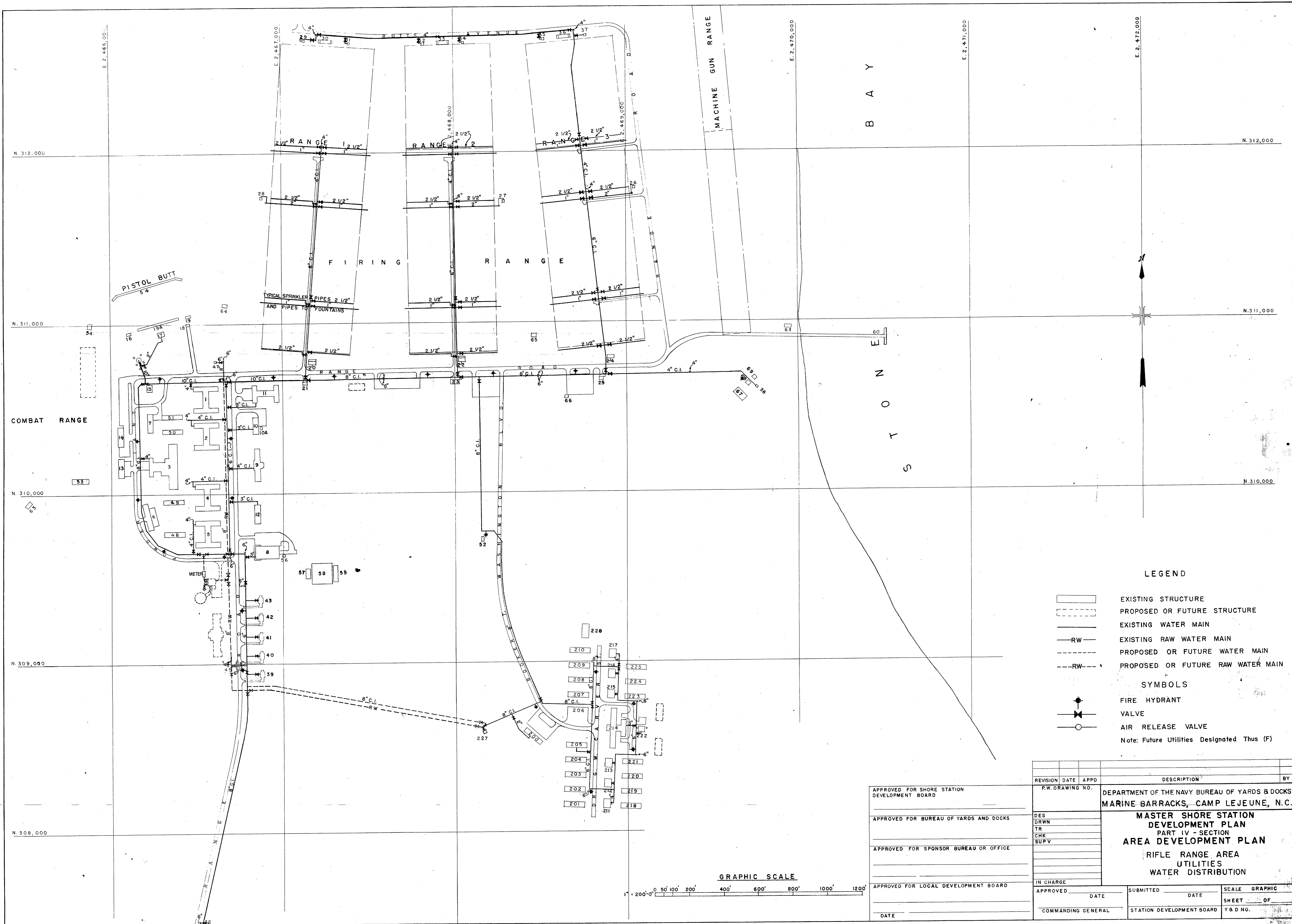
- EXISTING STRUCTURE
- PROPOSED OR FUTURE STRUCTURE
- EXISTING WATER MAIN
- EXISTING RAW WATER MAIN
- PROPOSED OR FUTURE WATER MAIN
- PROPOSED OR FUTURE RAW WATER MAIN
- FIRE HYDRANT
- VALVE
- AIR RELEASE VALVE
- Note Future Structures Designated (Ind. 10)

GRAPHIC SCALE



APPROVED FOR DEVELOPMENT BOARD	DATE
APPROVED FOR SPONSOR BUREAU OR OFFICE	DATE
APPROVED FOR BUREAU OF YARDS AND DOCKS	DATE
APPROVED FOR NAVY ENGINEERING CENTER	DATE

REVISION	DATE	APPROVED	DESCRIPTION	BY
99			DEPARTMENT OF THE NAVY BUREAU OF YARDS & DOCKS MARINE BARRACKS, CAMP LEJUNE, N.C. MASTER SHORE STATION DEVELOPMENT PLAN PART IV - SECTION 6 AREA DEVELOPMENT PLAN HADNOT POINT AREA "A-1" UTILITIES WATER DISTRIBUTION	
DESIGNER	DATE	APPROVED	DATE	SCALE
DRAWN		DATE		GRAPHIC
CHECKED		DATE		BY
SUPV		DATE		NO. OF SHEETS
CHARGE		DATE		5036
APPROVED		DATE		
COMMANDER		DATE		
GENERAL		DATE		
STATION DEVELOPMENT		DATE		



LEGEND

- EXISTING STRUCTURE
 - PROPOSED OR FUTURE STRUCTURE
 - EXISTING WATER MAIN
 - EXISTING RAW WATER MAIN
 - PROPOSED OR FUTURE WATER MAIN
 - PROPOSED OR FUTURE RAW WATER MAIN
- SYMBOLS**
- FIRE HYDRANT
 - VALVE
 - AIR RELEASE VALVE
- Note: Future Utilities Designated Thus (F)

REVISION	DATE	APPD	DESCRIPTION	BY
P.W. DRAWING NO.		DEPARTMENT OF THE NAVY BUREAU OF YARDS & DOCKS MARINE BARRACKS, CAMP LEJUNE, N.C.		
DES		MASTER SHORE STATION DEVELOPMENT PLAN PART IV - SECTION AREA DEVELOPMENT PLAN RIFLE RANGE AREA UTILITIES WATER DISTRIBUTION		
DRWN				
TR				
CHK SUPV				
IN CHARGE				
APPROVED	DATE	SUBMITTED	DATE	SCALE GRAPHIC
COMMANDING GENERAL		STATION DEVELOPMENT BOARD		SHEET OF
DATE				Y & D NO.

APPROVED FOR SHORE STATION DEVELOPMENT BOARD

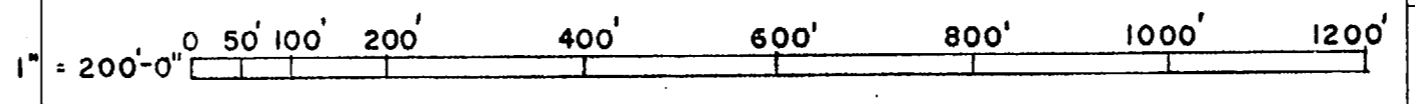
APPROVED FOR BUREAU OF YARDS AND DOCKS

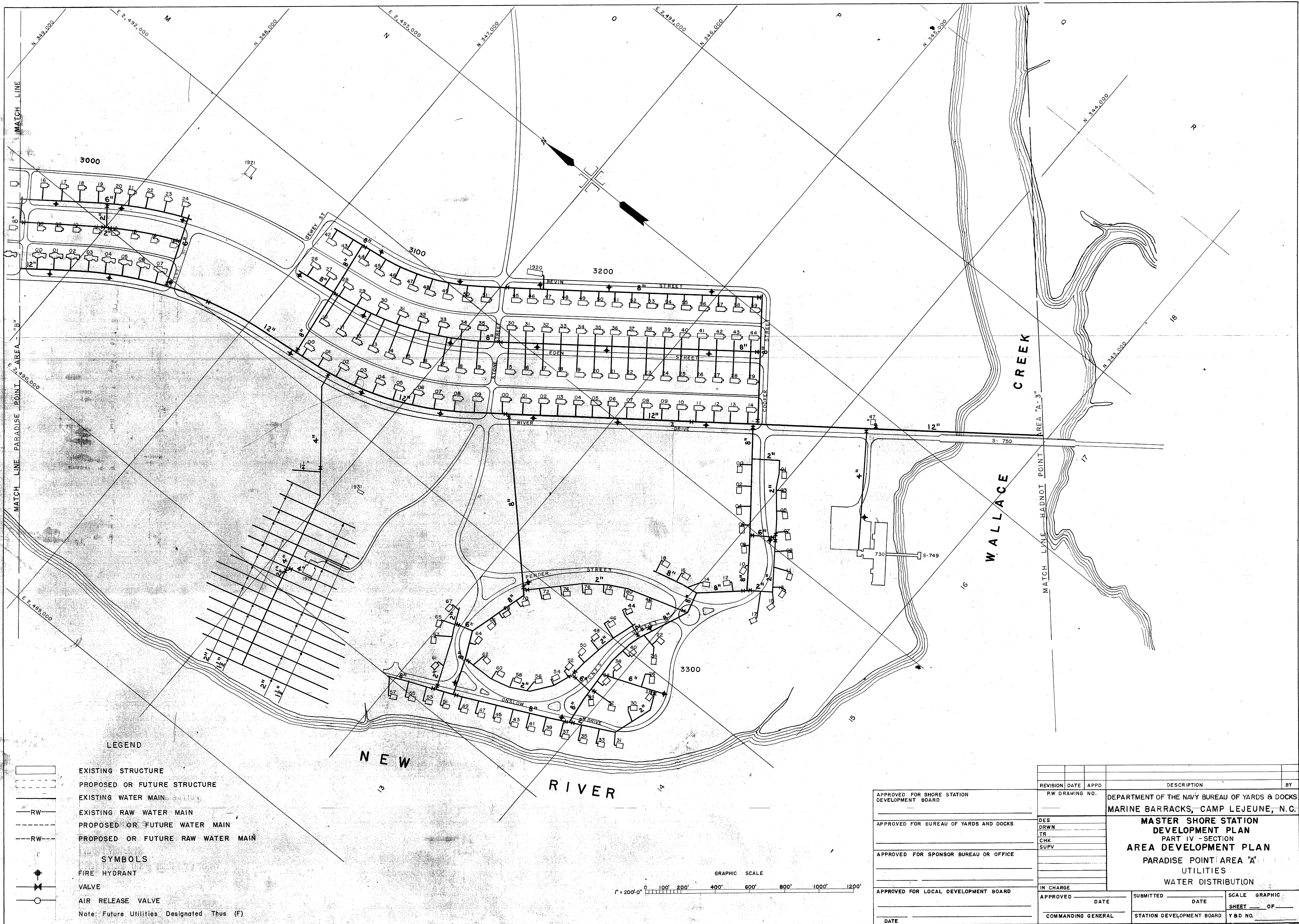
APPROVED FOR SPONSOR BUREAU OR OFFICE

APPROVED FOR LOCAL DEVELOPMENT BOARD

DATE

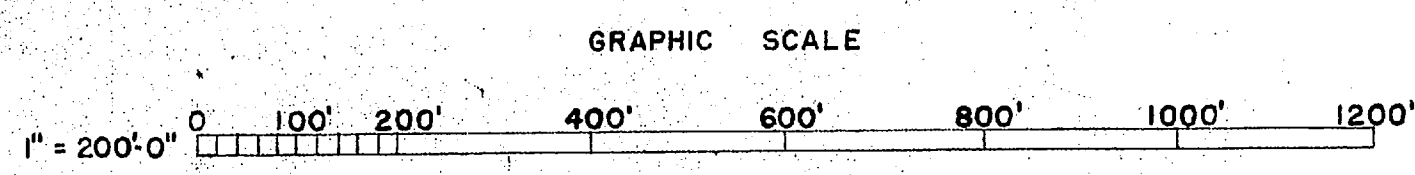
GRAPHIC SCALE





LEGEND

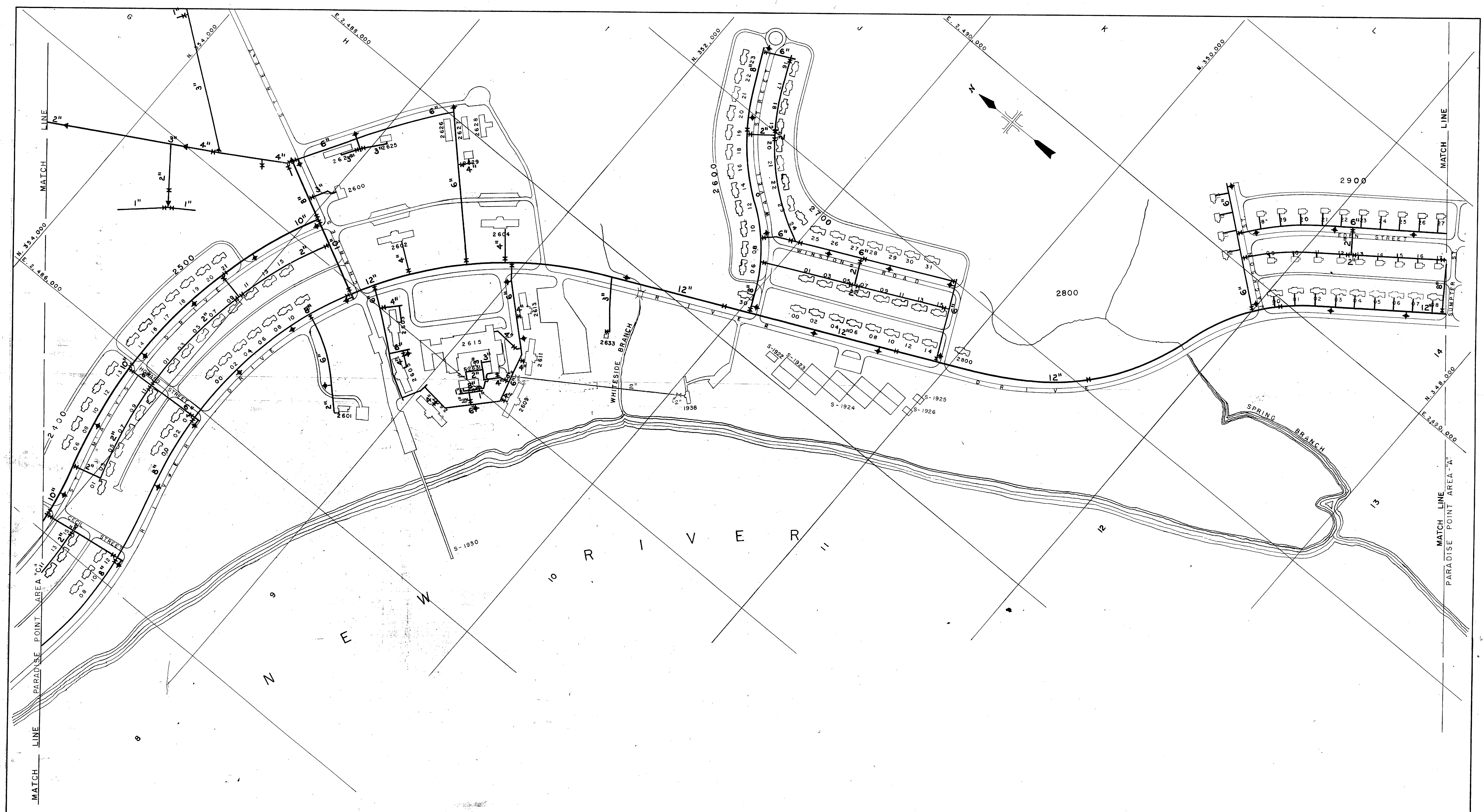
- EXISTING STRUCTURE
 - PROPOSED OR FUTURE STRUCTURE
 - EXISTING WATER MAIN
 - PROPOSED OR FUTURE WATER MAIN
 - EXISTING RAW WATER MAIN
 - PROPOSED OR FUTURE RAW WATER MAIN
 - SYMBOLS**
 - FIRE HYDRANT
 - VALVE
 - AIR RELEASE VALVE
- Note: Future Utilities Designated Thus (F)








APPROVED FOR SHORE STATION DEVELOPMENT BOARD	DATE
APPROVED FOR BUREAU OF YARDS AND DOCKS	DATE
APPROVED FOR SPONSOR BUREAU OR OFFICE	DATE
APPROVED FOR LOCAL DEVELOPMENT BOARD	DATE

REVISION	DATE	APPD	DESCRIPTION	BY
PW DRAWING NO.		DEPARTMENT OF THE NAVY BUREAU OF YARDS & DOCKS MARINE BARRACKS, CAMP LEJEUNE, N.C.		
DES		MASTER SHORE STATION DEVELOPMENT PLAN PART IV - SECTION AREA DEVELOPMENT PLAN PARADISE POINT AREA "A" UTILITIES WATER DISTRIBUTION		
DRWN				
TR				
CHK				
SUPV				
IN CHARGE				
APPROVED	DATE	SUBMITTED	DATE	SCALE GRAPHIC
COMMANDING GENERAL		STATION DEVELOPMENT BOARD		SHEET OF
				Y & D NO.



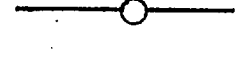




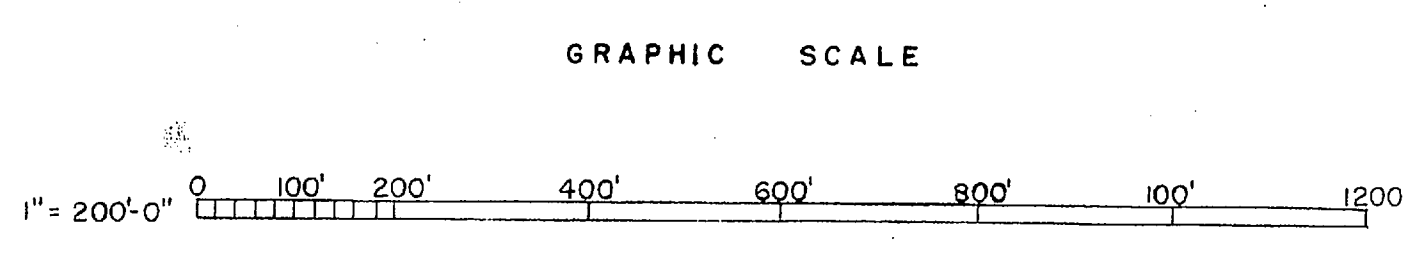
LEGEND

-  EXISTING STRUCTURE
-  PROPOSED OR FUTURE STRUCTURE
-  EXISTING RAW WATER MAIN
-  PROPOSED OR FUTURE WATER MAIN
-  PROPOSED OR FUTURE RAW WATER MAIN

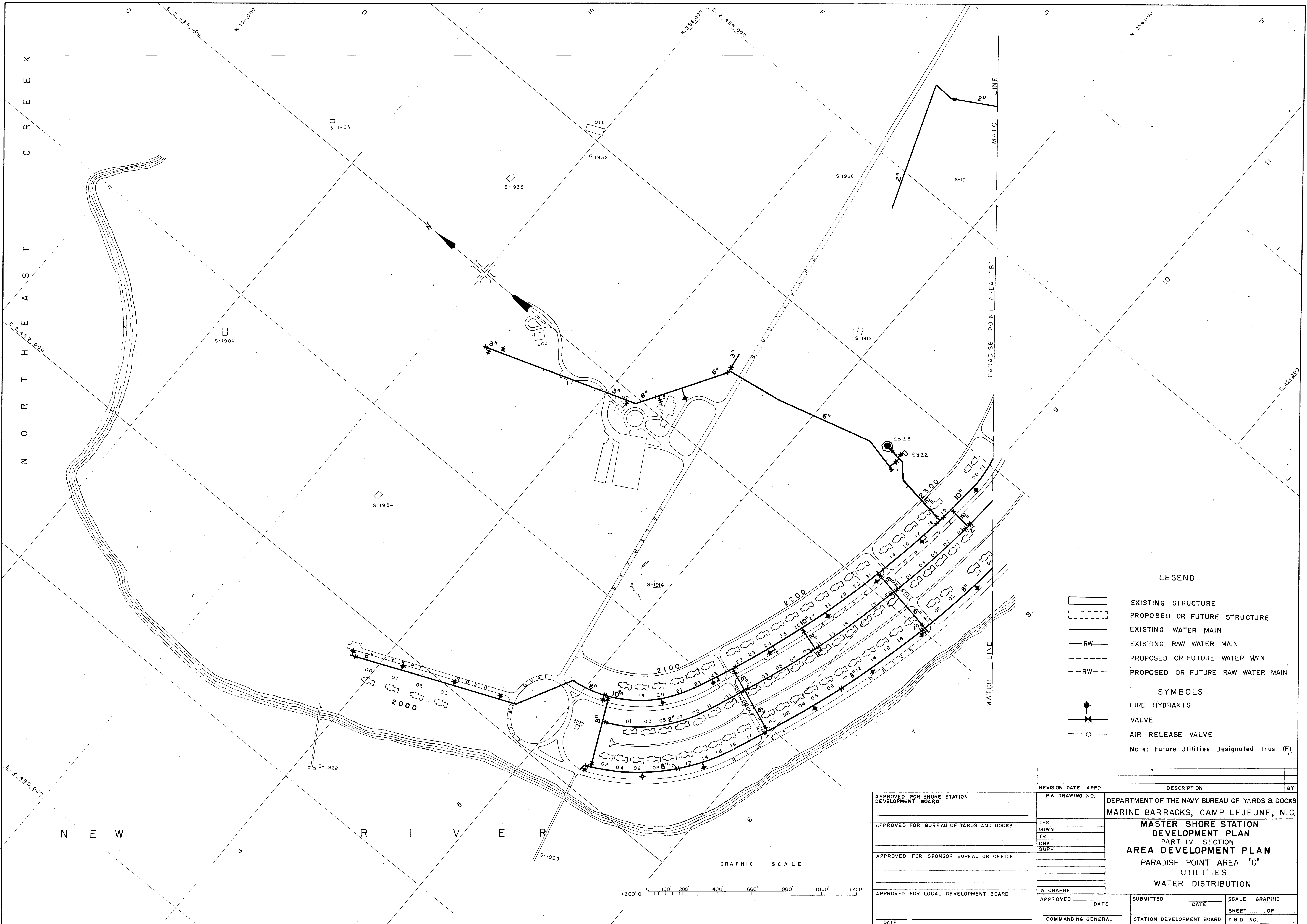
SYMBOLS

-  FIRE HYDRANT
-  VALVE
-  AIR RELEASE VALVE

Note: Future Utilities Designated Thus (F)



APPROVED FOR SHORE STATION DEVELOPMENT BOARD		REVISION	DATE	APPD	DESCRIPTION	BY
APPROVED FOR BUREAU OF YARDS AND DOCKS		P.W. DRAWING NO. _____				
APPROVED FOR SPONSOR BUREAU OR OFFICE		DEPARTMENT OF THE NAVY BUREAU OF YARDS & DOCKS MARINE BARRACKS, CAMP LEJEUNE, N.C.				
APPROVED FOR LOCAL DEVELOPMENT BOARD		MASTER SHORE STATION DEVELOPMENT PLAN PART IV - SECTION AREA DEVELOPMENT PLAN PARADISE POINT AREA "B" UTILITIES WATER DISTRIBUTION				
DES	DRWN	IN CHARGE _____				
TR	CHK					
	SUPV					
DATE _____	COMMANDING GENERAL _____	APPROVED _____	DATE _____	SUBMITTED _____	DATE _____	SCALE GRAPHIC _____
				STATION DEVELOPMENT BOARD	SHEET _____ OF _____	Y & D NO. _____



LEGEND

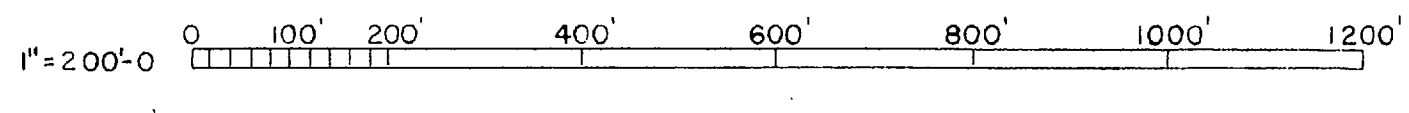
- EXISTING STRUCTURE
- PROPOSED OR FUTURE STRUCTURE
- EXISTING WATER MAIN
- RW EXISTING RAW WATER MAIN
- PROPOSED OR FUTURE WATER MAIN
- RW PROPOSED OR FUTURE RAW WATER MAIN

SYMBOLS

- FIRE HYDRANTS
- VALVE
- AIR RELEASE VALVE

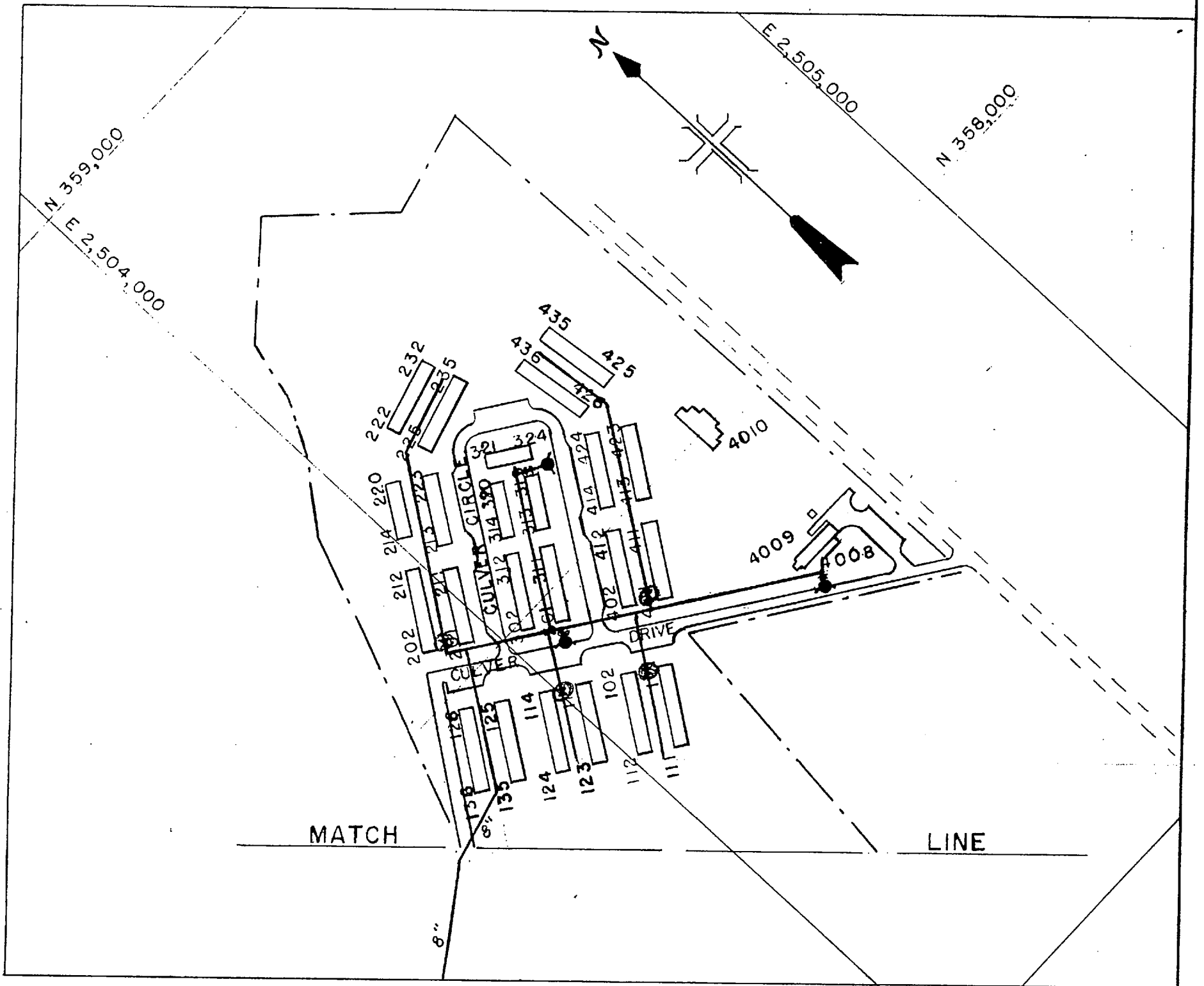
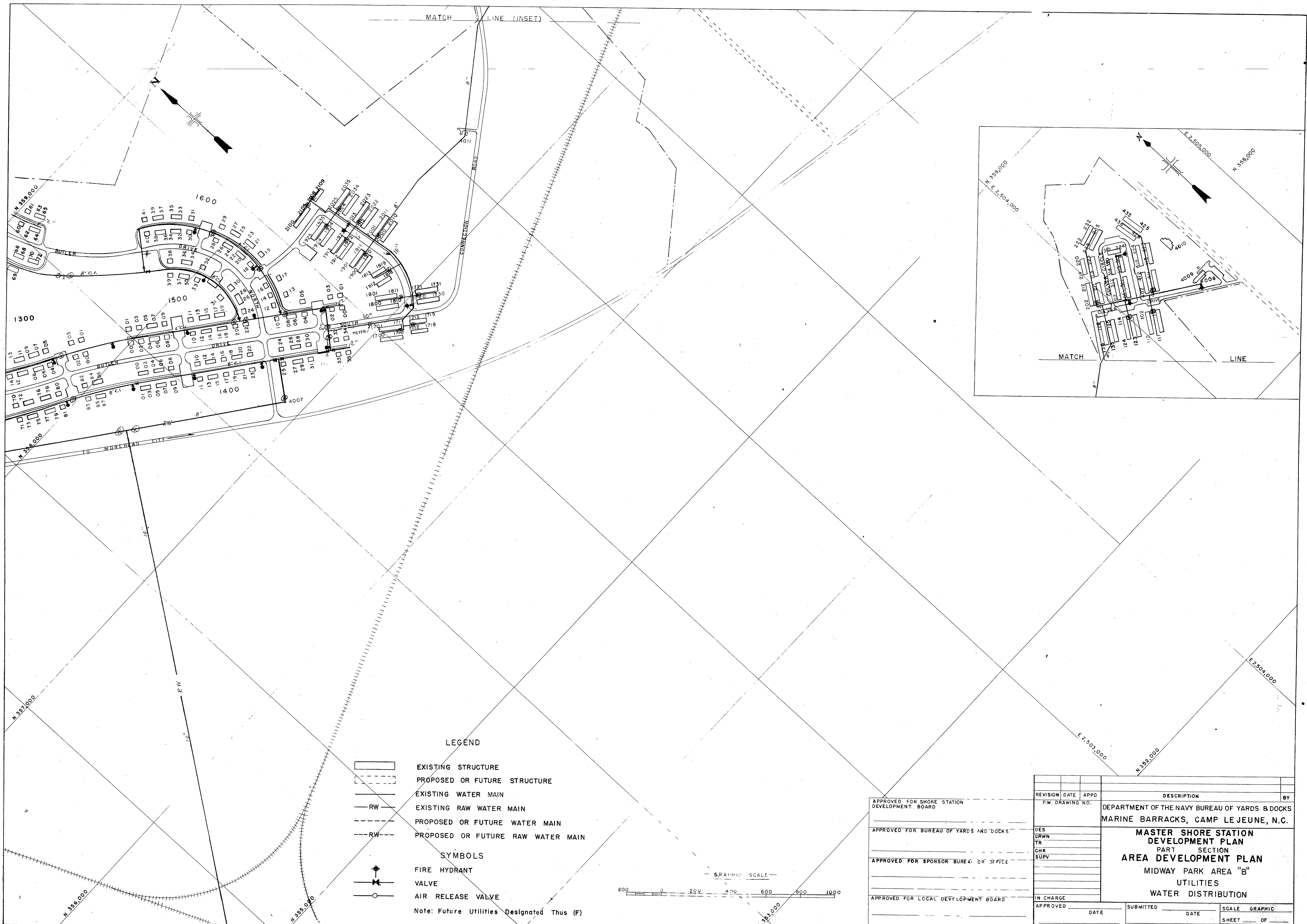
Note: Future Utilities Designated Thus (F)

GRAPHIC SCALE



APPROVED FOR SHORE STATION DEVELOPMENT BOARD	DATE
APPROVED FOR BUREAU OF YARDS AND DOCKS	DATE
APPROVED FOR SPONSOR BUREAU OR OFFICE	DATE
APPROVED FOR LOCAL DEVELOPMENT BOARD	DATE

REVISION	DATE	APPD	DESCRIPTION	BY
P.W. DRAWING NO.			DEPARTMENT OF THE NAVY BUREAU OF YARDS & DOCKS	
			MARINE BARRACKS, CAMP LEJEUNE, N.C.	
MASTER SHORE STATION DEVELOPMENT PLAN				
PART IV - SECTION				
AREA DEVELOPMENT PLAN				
PARADISE POINT AREA "C"				
UTILITIES				
WATER DISTRIBUTION				
IN CHARGE		APPROVED	DATE	SUBMITTED
		DATE		DATE
COMMANDING GENERAL		STATION DEVELOPMENT BOARD		SCALE GRAPHIC
				SHEET OF
				Y & D NO.



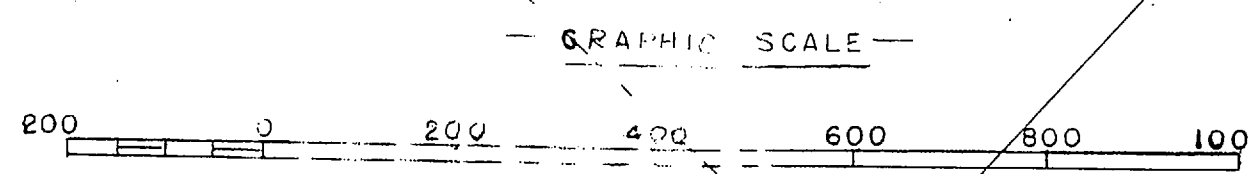
LEGEND

- EXISTING STRUCTURE
- PROPOSED OR FUTURE STRUCTURE
- EXISTING WATER MAIN
- EXISTING RAW WATER MAIN
- PROPOSED OR FUTURE WATER MAIN
- PROPOSED OR FUTURE RAW WATER MAIN

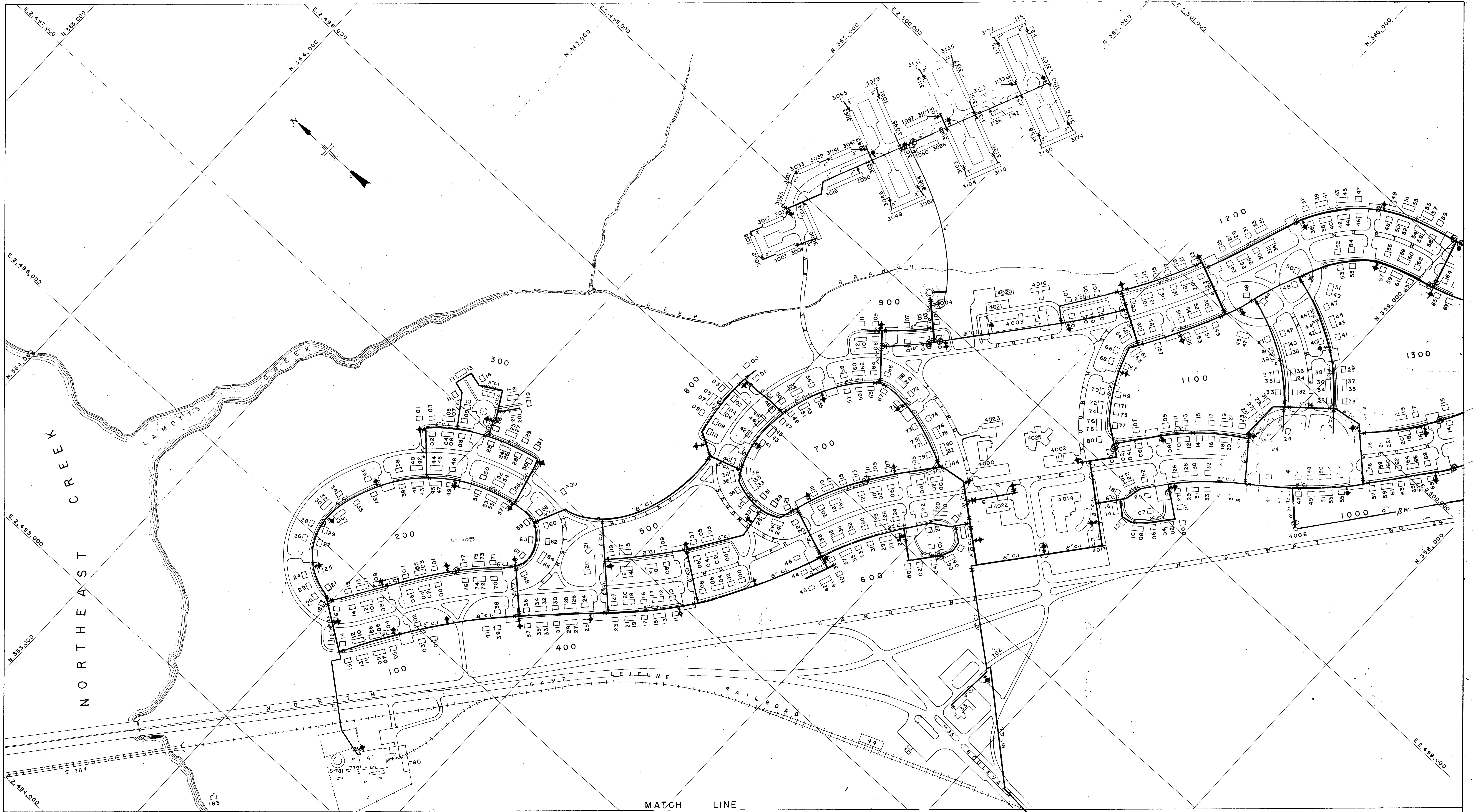
SYMBOLS

- FIRE HYDRANT
- VALVE
- AIR RELEASE VALVE

Note: Future Utilities Designated Thus (F)









APPROVED FOR SHORE STATION DEVELOPMENT BOARD	REVISION	DATE	APPD	DESCRIPTION	BY
APPROVED FOR BUREAU OF YARDS AND DOCKS	P.W. DRAWING NO.		DEPARTMENT OF THE NAVY BUREAU OF YARDS & DOCKS MARINE BARRACKS, CAMP LE JEUNE, N.C.		
APPROVED FOR SPONSOR BUREAU OFFICE	DES	MASTER SHORE STATION DEVELOPMENT PLAN PART SECTION AREA DEVELOPMENT PLAN MIDWAY PARK AREA "B" UTILITIES WATER DISTRIBUTION			
APPROVED FOR LOCAL DEVELOPMENT BOARD	DRWN				
	TR				
	CHK SUPV				
	IN CHARGE	DATE	DATE	SCALE	GRAPHIC
	COMMANDING GENERAL	DATE	DATE	SHEET	OF
				STATION DEVELOPMENT BOARD	Y & D NO.



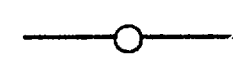


MATCH LINE

LEGEND

-  EXISTING STRUCTURE
-  PROPOSED OR FUTURE STRUCTURE
-  EXISTING WATER MAIN
-  EXISTING RAW WATER MAIN
-  PROPOSED OR FUTURE WATER MAIN
-  PROPOSED OR FUTURE RAW WATER MAIN

SYMBOLS

-  FIRE HYDRANT
-  VALVE
-  AIR RELEASE VALVE

Note: Future Utilities Designated Thus (F)



APPROVED FOR SHORE STATION DEVELOPMENT BOARD	DATE
APPROVED FOR BUREAU OF YARDS AND DOCKS	DATE
APPROVED FOR SPONSOR BUREAU OR OFFICE	DATE
APPROVED FOR LOCAL DEVELOPMENT BOARD	DATE

REVISION	DATE	APPD.	DESCRIPTION	BY

P.W. DRAWING NO.	DEPARTMENT OF THE NAVY BUREAU OF YARDS & DOCKS MARINE BARRACKS, CAMP LEJEUNE, N.C.
DES. DRWN. TR. CHK. SUPV.	MASTER SHORE STATION DEVELOPMENT PLAN PART IV - SECTION AREA DEVELOPMENT PLAN MIDWAY PARK AREA "A" UTILITIES WATER DISTRIBUTION
IN CHARGE	SCALE GRAPHIC
APPROVED DATE	SUBMITTED DATE
COMMANDING GENERAL	STATION DEVELOPMENT BOARD
DATE	SHEET OF
	Y.B.D.N.O.

Various Water Dist. Systems