

**VALUABLE**

SUBJECT STATIA TRAVERSE  
LOCATING FOOTBALL  
& SOFTBALL FIELDS  
CAMP GEIGER

RETURN TO  
 PUBLIC WORKS  
 OFFICE  
 CAMP LEJEUNE  
 NORTH CAROLINA

FIELD PARTY  
DENNIS IN CHARGE  
 \_\_\_\_\_ INSTRUMENT  
 \_\_\_\_\_ NOTES  
 \_\_\_\_\_ TAPE READ  
 \_\_\_\_\_ TAPE OR ROD  
 \_\_\_\_\_ TAPE OR ROD  
 \_\_\_\_\_ INSTRUMENT NO.  
 \_\_\_\_\_ TAPE NO.

WEATHER  
 CLEAR \_\_\_\_\_  
 CLOUDY \_\_\_\_\_  
 WINDY \_\_\_\_\_  
 RAIN \_\_\_\_\_  
 FAIR \_\_\_\_\_  
 SNOW \_\_\_\_\_  
 HOT \_\_\_\_\_  
 MODERATE \_\_\_\_\_  
 COLD \_\_\_\_\_  
 FOG \_\_\_\_\_  
 FIGURED BY \_\_\_\_\_  
 NOTES CHECKED BY \_\_\_\_\_  
 PLOTTED BY \_\_\_\_\_

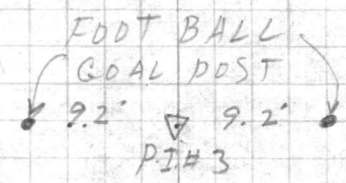
FILE No. 97-0  
 FLDR. No. \_\_\_\_\_  
 SHEET 1 of 3  
 DATE 9-28 1956

Quad. No. \_\_\_\_\_

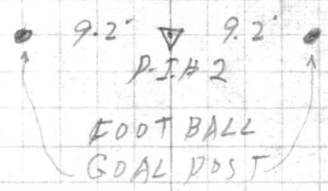
STATION	DIST.	ANGLE ° ' "	+	H. I. BEARING	VER. ANG. DIFF.	ELEVATION
	362					
AT P.I. 2	1	202 10 30				
B.S. P.I. 1	2	44 21 30				
TO P.T. 3	14	202 10 45				
	393					
AT P.I. 1	1	186 26 00				
B.S. MIN 313	2	12 52 00				
TO P.I. 2	14	186 26 00				
	435					
AT MON 313	1	83 42 00				
B.S. WATER TANK	2	167 24 00				
TO P.I. 1	14	83 42 00				

P.I. # 2 BETWEEN  
 GOAL POST

MON. # 313  
 N 309, 417.17  
 E 2,463, 100.46



FOOTBALL  
 FIELD.



VALLEY

STATION  
OFFICE  
ADDRESS  
CITY  
STATE

DATE

NAME  
ADDRESS  
CITY  
STATE

WARRANT

NO.

ISSUED

ON

AT

THE

COURT

OF

THE

COUNTY

OF

THE

STATE

OF

THE

STATE

OF

THE

STATE

OF

THE

STATE

OF

THE

STATE

OF

THE

STATE

OF

THE

STATE

OF

THE

STATE

OF

THE

STATE

OF

THE

STATE

OF

THE

STATE

OF

THE

STATE

OF

THE

STATE

OF

THE

STATE

OF

THE

STATE

OF

THE

STATE

OF

THE

STATE

OF

THE

STATE

OF

THE

STATE

OF

THE

STATE

OF

THE

STATE

OF

THE

STATE

OF

THE

STATE

OF

THE

STATE

OF

THE

STATE

OF

THE

STATE

OF

THE

STATE

OF

THE

STATE

OF

THE

STATE

OF

**VALUABLE**
 SUBJECT \_\_\_\_\_  
 \_\_\_\_\_  
 \_\_\_\_\_  
 \_\_\_\_\_  
 \_\_\_\_\_

 RETURN TO  
 PUBLIC WORKS  
 OFFICE  
 CAMP LEJEUNE  
 NORTH CAROLINA

## FIELD PARTY

 \_\_\_\_\_ IN CHARGE  
 \_\_\_\_\_ INSTRUMENT  
 \_\_\_\_\_ NOTES  
 \_\_\_\_\_ TAPE READ  
 \_\_\_\_\_ TAPE OR ROD  
 \_\_\_\_\_ TAPE OR ROD  
 \_\_\_\_\_ INSTRUMENT NO.  
 \_\_\_\_\_ TAPE NO.

## WEATHER

 CLEAR \_\_\_\_\_ SNOW \_\_\_\_\_  
 CLOUDY \_\_\_\_\_ HOT \_\_\_\_\_  
 WINDY \_\_\_\_\_ MODERATE \_\_\_\_\_  
 RAIN \_\_\_\_\_ COLD \_\_\_\_\_  
 FAIR \_\_\_\_\_ FOG \_\_\_\_\_

 FILE No. \_\_\_\_\_  
 FLDR. No. \_\_\_\_\_  
 SHEET 2 of  
 DATE \_\_\_\_\_ 19\_\_\_\_

 FIGURED BY \_\_\_\_\_  
 NOTES CHECKED BY \_\_\_\_\_  
 PLOTTED BY \_\_\_\_\_  
 Quad. No. \_\_\_\_\_

STATION	DIST.	ANGLE		+	H. I. BEARING	VER: ANG. DIFF.	ELEVATION
		°	' "				
	373'						
AT P.I. 6	1	47	52 00				P.I. 6 = HOME PLATE
B.S. P.I. 5	2	95	44 00				SOFT BALL FIELD
TO P.I. 7	M	47	52 00				
	484'						
AT P.I. 5	1	199	29 30				P.I. 5 = HOME PLATE
B.S. P.I. 4	2	38	59 00				SOFT BALL FIELD
TO P.I. 6	M	199	29 30				
	109.50'						
AT # 4	1	194	52 00				P.I. 4 = HOME PLATE
B.S. # 3	2	29	44 30				SOFT BALL FIELD
TO # 5	M	194	52 15				
	197'						
AT # 3	1	98	10 30				P.I. # 3 BETWEEN
B.S. # 2	2	196	21 00				GOAL POSTING
TO # 4	M	98	10 30				

FIELD NO. 10000  
DATE 10/10/50  
LOCALITY  
PLANT OR ANIMAL  
SPECIES

COLLECTOR  
COUNTRY  
STATE  
COUNTY

FIELD PARTY  
NAME  
POSITION  
DATE OF VISIT  
TYPE OF VISIT

WEATHER  
TEMPERATURE  
WIND  
MOON  
CLOUDS  
HOURS OF DAY

FIELD NO.  
DATE  
LOCALITY



**VALUABLE**

SUBJECT \_\_\_\_\_  
 \_\_\_\_\_  
 \_\_\_\_\_  
 \_\_\_\_\_  
 \_\_\_\_\_

RETURN TO  
 PUBLIC WORKS  
 OFFICE  
 CAMP LEJEUNE  
 NORTH CAROLINA

**FIELD PARTY**

\_\_\_\_\_  
 IN CHARGE  
 \_\_\_\_\_  
 INSTRUMENT  
 \_\_\_\_\_  
 NOTES  
 \_\_\_\_\_  
 TAPE READ  
 \_\_\_\_\_  
 TAPE OR ROD  
 \_\_\_\_\_  
 TAPE OR ROD  
 \_\_\_\_\_  
 INSTRUMENT NO.  
 \_\_\_\_\_  
 TAPE NO. \_\_\_\_\_

**WEATHER**

CLEAR  
 CLOUDY  
 WINDY  
 RAIN  
 FAIR

SNOW  
 HOT  
 MODERATE  
 COLD  
 FOG

FILE No. \_\_\_\_\_  
 FLDR. No. \_\_\_\_\_  
 SHEET 304  
 DATE \_\_\_\_\_ 19\_\_


Quad. No. \_\_\_\_\_

STATION	DIST.	ANGLE ° ' "	+	H. I. BEARING	VER. ANG. DIFF.	ELEVATION
AT MON B.S. 9	1 2	226 40 00 93 20 00				
TO WATER TANK CAMP BEIGER	1/4	226 40 00				
	323'					
AT 9	1	258 06 00				
B.S. 8	2	156 12 30				
TO MON #319 BETWEEN CHURCH & "A" ST. NEAR BR4	1/4	258 06 15				
	352'					
AT 8	1	109 13 00				
B.S. 7	2	218 26 00				
TO 9	1/4	109 13 00				
	402'					
AT 7	1	182 54 30				
B.S. 6	2	05 49 00				
TO 8	1/4	182 54 30				

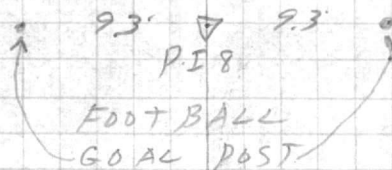
MON. #319  
 N 363,617.88  
 E 2,463,134.07

P.I.#9 BETWEEN  
 GOAL POST.

P.I.#8 BETWEEN  
 GOAL POST



FOOTBALL  
 FIELD.



VALUATION

REVENUE &  
PUBLIC WORKS  
DEPT. OF  
CITY OF  
MONTGOMERY, ALABAMA

FILE NO. 77-1000

ISSUE NO.

DATE

FILED PARTY  
ADDRESS  
CITY  
STATE  
ZIP  
TAXPAYER NO.  
PROPERTY NO.

OWNER  
ADDRESS  
CITY  
STATE  
ZIP  
PROPERTY NO.  
TAXPAYER NO.

FILE NO.  
ISSUE NO.  
DATE



**VALUABLE**

SUBJECT \_\_\_\_\_  
 \_\_\_\_\_  
 \_\_\_\_\_  
 \_\_\_\_\_  
 \_\_\_\_\_

RETURN TO  
 PUBLIC WORKS  
 OFFICE  
 CAMP LEJEUNE  
 NORTH CAROLINA

**FIELD PARTY**

\_\_\_\_\_  
 IN CHARGE  
 \_\_\_\_\_  
 INSTRUMENT  
 \_\_\_\_\_  
 NOTES  
 \_\_\_\_\_  
 TAPE READ  
 \_\_\_\_\_  
 TAPE OR ROD  
 \_\_\_\_\_  
 TAPE OR ROD  
 \_\_\_\_\_  
 INSTRUMENT NO. \_\_\_\_\_  
 TAPE NO. \_\_\_\_\_

**WEATHER**

CLEAR  
 CLOUDY  
 WINDY  
 RAIN  
 FAIR  
 SNOW  
 HOT  
 MODERATE  
 COLD  
 FOG

FILE No. \_\_\_\_\_  
 FLDR. No. \_\_\_\_\_  
 SHEET 2 "A"  
 DATE \_\_\_\_\_ 19\_\_

FIGURED BY \_\_\_\_\_  
 NOTES CHECKED BY \_\_\_\_\_  
 PLOTTED BY \_\_\_\_\_  
 Quad. No. \_\_\_\_\_

STATION	DIST.	ANGLE			+	H. I. BEARING	VER. ANG. DIFF.	ELEVATION
		°	'	"				
AT HOME PLATE = P.I.#4								
B.S. P.I.# 3								
TO 1 <sup>ST</sup> . BASE	60'	127	56	00				
TO 3 <sup>RD</sup> . BASE	60'	35	26	00				
TO <sup>POST</sup> BACKSTOP	31.50'	326	36	00				
TO <sup>POST</sup> BACKSTOP	32.50'	289	54	60				
TO <sup>POST</sup> BACKSTOP	33'	235	37	00				
TO <sup>POST</sup> BACKSTOP	32.50'	198	23	30				

RECEIVED

STATE OF NORTH CAROLINA  
DEPARTMENT OF REVENUE  
Raleigh, N.C.

STATE OF NORTH CAROLINA

STATE OF NORTH CAROLINA

STATE OF NORTH CAROLINA

STATE OF NORTH CAROLINA

STATE OF NORTH CAROLINA

STATE OF NORTH CAROLINA

STATE OF NORTH CAROLINA

STATE OF NORTH CAROLINA

STATE OF NORTH CAROLINA

STATE OF NORTH CAROLINA

STATE OF NORTH CAROLINA

STATE OF NORTH CAROLINA

STATE OF NORTH CAROLINA

STATE OF NORTH CAROLINA

STATE OF NORTH CAROLINA

STATE OF NORTH CAROLINA





**VALUABLE**

SUBJECT \_\_\_\_\_

 RETURN TO  
 PUBLIC WORKS  
 OFFICE  
 CAMP LEJEUNE  
 NORTH CAROLINA

## FIELD PARTY

 \_\_\_\_\_ IN CHARGE  
 \_\_\_\_\_ INSTRUMENT  
 \_\_\_\_\_ NOTES  
 \_\_\_\_\_ TAPE READ  
 \_\_\_\_\_ TAPE OR ROD  
 \_\_\_\_\_ TAPE OR ROD  
 \_\_\_\_\_ INSTRUMENT NO.  
 \_\_\_\_\_ TAPE NO.

## WEATHER

 CLEAR  
 CLOUDY  
 WINDY  
 RAIN  
 FAIR  
 SNOW  
 HOT  
 MODERATE  
 COLD  
 FOG

FILE No. \_\_\_\_\_

FLDR. No. \_\_\_\_\_

SHEET 2 "B"

NOTES CHECKED BY \_\_\_\_\_

FIGURED BY \_\_\_\_\_ PLOTTED BY \_\_\_\_\_ DATE \_\_\_\_\_ 19\_\_

Quad. No. \_\_\_\_\_

STATION	DIST.	ANGLE ° ' "	+	H. I. BEARING	VER: ANG. DIFF.	ELEVATION
AT HOME PLATE = P.I.# 5 B.S. P.I.# 4						
TO PITCHER MOVING CD 139 03 30					NO BASES ON THIS ONE	
TO POST BACK STOP 31' 261 11 00						
TO POST BACK STOP 31.50' 298 58 00						
TO POST BACK STOP 34' 352 12 00						
TO POST BACK STOP 34.50' 27 19 00						

VALUABLE DOCUMENT

PROPERTY OF  
THE  
UNITED STATES  
DEPARTMENT OF  
THE ARMY

FORM NO. 10  
MAY 1962 EDITION  
GSA GEN. REG. NO. 27

FIELD PARTY  
MEMBERS  
NAME  
RANK  
SERIAL NO.  
DATE  
TIME  
LOCATION  
EQUIPMENT  
WEATHER  
OBSERVATIONS

DATE  
TIME  
LOCATION  
EQUIPMENT  
WEATHER  
OBSERVATIONS

● ●

● ●

● ●



UNCLASSIFIED

NO. 100-100000  
SERIAL 100000  
DATE 10/10/00

SECTION 100000  
DATE 10/10/00

100-100000-100000



**VALUABLE**

SUBJECT \_\_\_\_\_  
 \_\_\_\_\_  
 \_\_\_\_\_  
 \_\_\_\_\_  
 \_\_\_\_\_

RETURN TO  
 PUBLIC WORKS  
 OFFICE  
 CAMP LEJEUNE  
 NORTH CAROLINA

**FIELD PARTY**

\_\_\_\_\_  
 IN CHARGE  
 \_\_\_\_\_  
 INSTRUMENT  
 \_\_\_\_\_  
 NOTES  
 \_\_\_\_\_  
 TAPE READ  
 \_\_\_\_\_  
 TAPE OR ROD  
 \_\_\_\_\_  
 TAPE OR ROD  
 \_\_\_\_\_  
 INSTRUMENT No. \_\_\_\_\_  
 TAPE No. \_\_\_\_\_

**WEATHER**

CLEAR  
 CLOUDY  
 WINDY  
 RAIN  
 FAIR

SNOW  
 HOT  
 MODERATE  
 COLD  
 FOG

FILE No. \_\_\_\_\_  
 FLDR. No. \_\_\_\_\_  
 SHEET 3A  
 DATE \_\_\_\_\_ 19\_\_

FIGURED BY \_\_\_\_\_  
 NOTES CHECKED BY \_\_\_\_\_  
 PLOTTED BY \_\_\_\_\_  
 Quad. No. \_\_\_\_\_

STATION	DIST.	ANGLE ° ' "	+	H. I. BEARING	VER. ANG. DIFF.	ELEVATION
MAT 9						
B.S 8						
P.J. 9 BETWEEN FOOTBALL GOAL POST						
TO HOME PLATE						
	231	91	58	00		
TO PITCHER MOUND						
	193	75	59	30		
TO POST BACKSTOP						
	277	93	14	00		
TO POST BACKSTOP						
	275	99	28	00		
TO POST BACKSTOP						
	238	107	19	00		
TO POST BACKSTOP						
	209	107	12	00		

NO BASES ON THIS ONE





AVAILABLE

RECEIVED  
MAY 19 1964  
U.S. AIR FORCE  
WORTHINGTON

STATION DIS. ANGLES

BEARING  
H. I.  
ELEVATION

FIELD PARTY  
A. CHANG  
C. B. BROWN  
D. G. BROWN  
E. G. BROWN  
F. G. BROWN  
G. G. BROWN  
H. G. BROWN  
I. G. BROWN  
J. G. BROWN  
K. G. BROWN  
L. G. BROWN  
M. G. BROWN  
N. G. BROWN  
O. G. BROWN  
P. G. BROWN  
Q. G. BROWN  
R. G. BROWN  
S. G. BROWN  
T. G. BROWN  
U. G. BROWN  
V. G. BROWN  
W. G. BROWN  
X. G. BROWN  
Y. G. BROWN  
Z. G. BROWN

DATE  
TIME  
WEATHER  
CLOUDS  
MOON  
WIND  
TEMP  
HUMIDITY  
PRESSURE  
SIGHTS  
REMARKS





PUBLIC WORKS DEPARTMENT  
Camp Lejeune, North Carolina  
Survey Department

File 97-0  
Quadrangle \_\_\_\_\_  
Date \_\_\_\_\_  
Sheet \_\_\_\_\_ of \_\_\_\_\_

Traverse Computation  
Description

Station	Distance	Bearing	Cosine	Sine	Latitude	Departure	Y Coordinate North	X Coordinate East
Mon. # 313		544° 35' E			from Water Tank, Tent Camp # 1		364,417.17	2,463,100.46
P.I. #1	435'	539-07 W	77586	6309	<del>336.20</del> <sup>1.30</sup> 337.50	274.44	364,080.97	2,462,826.02
P.I. #2 Center of Football Goal Posts	393'	545-33 W	70029	71386	<del>274.16</del> <sup>1.05</sup> 275.21	280.55	363,806.81	2,462,545.47
P.I. #3 " " " "	362'	567-44 W	37892	92543	<del>136.64</del> <sup>.53</sup> 137.17	335.01	363,670.17	2,462,210.46
P.I. #4 Home Plate Soft Ball Field	197'	514-06 E	96987	24362	<del>190.33</del> <sup>.73</sup> 191.06	47.99	363,479.84	2,462,258.45
P.I. #5 Home Plate Soft Ball Field	109.5'	50-46 W	99991	01338	<del>109.49</del> <sup>.43</sup> 109.49	1.47	363,370.78	2,462,256.98
P.I. #6 Home Plate Soft Ball Field	484'	520-16 W	93809	34639	<del>452.30</del> <sup>1.74</sup> 454.04	167.65	362,918.48	2,462,089.33
P.I. #7	373'	N68-08 E	37245	92805	<del>139.45</del> <sup>.53</sup> 138.92	346.16	363,057.93	2,462,435.49
P.I. #8 Center of Football Goal Posts	402'	N71-02 E	32502	94571	<del>131.17</del> <sup>.51</sup> 130.66	380.18	363,189.10	2,462,815.67
P.I. #9 " " " "	362'	N00-16 E	99999	00465	<del>363.40</del> <sup>1.00</sup> 362.00	1.68	363,552.50	2,462,817.35
Mon. # 319	323'	N78-22 E	20165	97946	<del>65.13</del> <sup>.25</sup> 65.13	316.37	363,617.88	2,463,134.07
To Water Tank		555-10 E ✓					363,609.41	2,463,133.72
		554-58 E						

Err. - 00° 12' Not Adj.

+ 696.71	+ 1092.38	-	8.47	-	0.35
- 1504.47	- 1059.12				
- 807.76	+ 33.26				

