

VALUABLE

Return To  
Public Works  
Office  
Camp Lejeune  
North Carolina

SUBJECT LOCATION OF WATER  
METERS BY PUMPING  
STATION.

FIELD PARTY

DENNIS in Charge  
\_\_\_\_ Instrument  
\_\_\_\_ Notes  
\_\_\_\_ Tape Read  
\_\_\_\_ Tape or Rod  
\_\_\_\_ Tape or Rod  
\_\_\_\_ Instrument No.  
\_\_\_\_ Tape No.

WEATHER

Clear \_\_\_\_\_  
Cloudy \_\_\_\_\_  
Windy \_\_\_\_\_  
Rain \_\_\_\_\_  
Fair \_\_\_\_\_  
Snow \_\_\_\_\_  
Hot \_\_\_\_\_  
Moderate \_\_\_\_\_  
Cold \_\_\_\_\_  
Fog \_\_\_\_\_

FILE No. 160-621

Fldr. No. \_\_\_\_\_

Figured By \_\_\_\_\_ Sheet 1 OF 4

Notes Checked By \_\_\_\_\_

Plotted By \_\_\_\_\_ Date 3/14 1947

Quad. No. \_\_\_\_\_

| Station | Dist. | Angle " | + | H. I.<br>Bearing | Ver: Ang.<br>Diff. | Elevation |
|---------|-------|---------|---|------------------|--------------------|-----------|
|---------|-------|---------|---|------------------|--------------------|-----------|

MICHAEL ROAD

WELL # 8

↑ 2.2  
← 0.3 →

WELL # 603

↑ 5.3  
← 3.8 →

HOLCOMB BLVD.

HOLCOMB BLVD.

WELL # 601

↑ 4.6  
← 4.6 →

HOLCOMB BLVD.

HOLCOMB BLVD.

WELL # 602

↑ 8.7  
← 6.5 →

HOLCOMB BLVD.

HOLCOMB BLVD.

RECEIVED  
Public Works  
Camp Lejeune  
North Carolina

SUBJECT

FIELD PARTY

WEATHER  
Clear  
Snow  
Wind  
Temp  
Humidity  
Barometer  
Rainfall

FIELD NO.

DATE

TIME

LOC.

Station  
Dist.  
Bearing  
Elev.  
Elevation



VALUABLE

SUBJECT LOCATION OF WATER  
METERS BY PUMPING  
STATION

Return To  
 Public Works  
 Office  
 Camp Lejeune  
 North Carolina

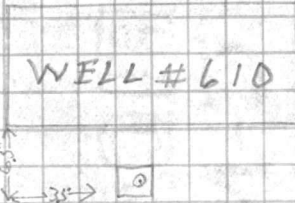
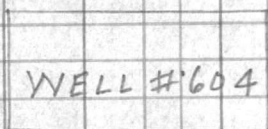
FIELD PARTY  
DENNIS In Charge  
 \_\_\_\_\_ Instrument  
 \_\_\_\_\_ Notes  
 \_\_\_\_\_ Tape Read  
 \_\_\_\_\_ Tape or Rod  
 \_\_\_\_\_ Tape or Rod  
 \_\_\_\_\_ Instrument No.  
 \_\_\_\_\_ Tape No.

WEATHER  
 Clear \_\_\_\_\_  
 Cloudy \_\_\_\_\_  
 Windy \_\_\_\_\_  
 Rain \_\_\_\_\_  
 Fair \_\_\_\_\_  
 Snow \_\_\_\_\_  
 Hot \_\_\_\_\_  
 Moderate \_\_\_\_\_  
 Cold \_\_\_\_\_  
 Fog \_\_\_\_\_  
 Figured By \_\_\_\_\_  
 Notes Checked By \_\_\_\_\_  
 Plotted By \_\_\_\_\_

FILE No. \_\_\_\_\_  
 Fldr. No. \_\_\_\_\_  
 Sheet 2 OF 4  
 Date 3/14 1947

Quad. No. \_\_\_\_\_

| Station | Dist. | Angle<br>" " | + | H. I.<br>Bearing | Ver: Ang.<br>Diff. | Elevation |
|---------|-------|--------------|---|------------------|--------------------|-----------|
|---------|-------|--------------|---|------------------|--------------------|-----------|

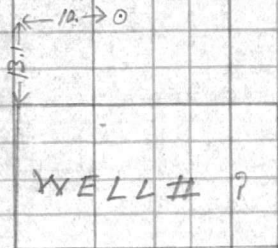


HOLCOMB BLVD.

HOLCOMB BLVD.

HOLCOMB BLVD.

HOLCOMB BLVD.



WELL# ?

TABLE

SUBJECT

Return to  
Public  
Office  
Dept. of  
Interior  
Washington, D.C.

FIELD PARTY  
Name  
Address  
City  
State  
Zip

Weather  
Snow  
Ice  
Fog  
Rain  
Thunder

Time of day  
Type of road  
Notes checked by  
Checked by  
Checked by

Station  
Date  
Time  
Observer  
Director

RECORDED  
INDEXED  
MAY 1964





VALUABLE

Return To  
Public Works  
Office  
Camp Lejeune  
North Carolina

SUBJECT LOCATION OF WATER  
METERS BY PUMPING  
STATION.

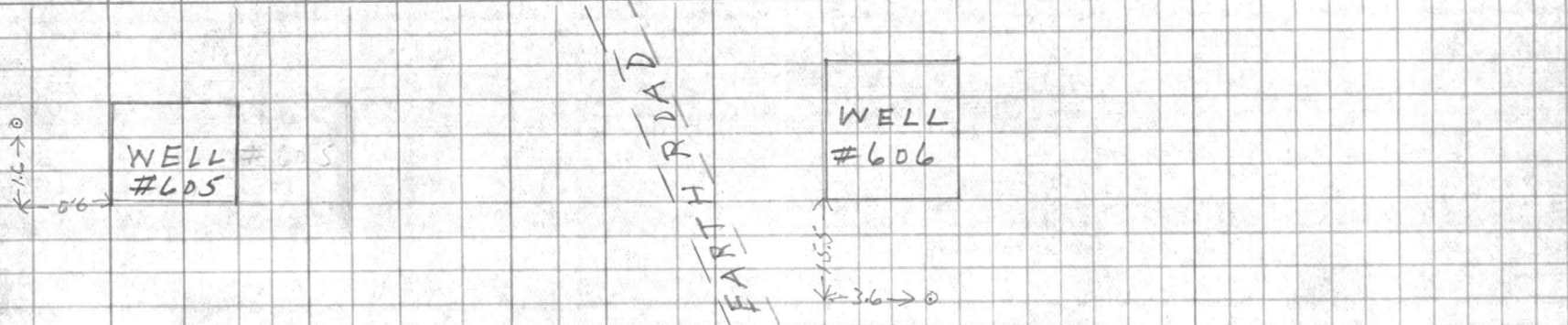
FIELD PARTY  
DENNIS In Charge  
Instrument \_\_\_\_\_  
Notes \_\_\_\_\_  
Tape Read \_\_\_\_\_  
Tape or Rod \_\_\_\_\_  
Tape or Rod \_\_\_\_\_  
Instrument No. \_\_\_\_\_  
Tape No. \_\_\_\_\_

WEATHER  
Clear \_\_\_\_\_  
Cloudy \_\_\_\_\_  
Windy \_\_\_\_\_  
Rain \_\_\_\_\_  
Fair \_\_\_\_\_  
Snow \_\_\_\_\_  
Hot \_\_\_\_\_  
Moderate \_\_\_\_\_  
Cold \_\_\_\_\_  
Fog \_\_\_\_\_  
Figured By \_\_\_\_\_  
Notes Checked By \_\_\_\_\_  
Plotted By \_\_\_\_\_

FILE No. \_\_\_\_\_  
Fldr. No. \_\_\_\_\_  
Sheet 4 D F 4  
Date 3/14 1947

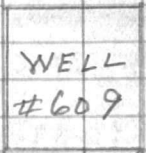
Quad. No. \_\_\_\_\_

Station    Dist.    ° Angle "    +    H. I. Bearing    Ver: Ang. Diff.    Elevation



SNEADS FERRY ROAD

SNEADS FERRY ROAD



SNEADS FERRY ROAD

AVAILABLE  
Return To  
Public Works  
Office  
Camp Lejeune  
John Collins

SUBJECT

\_\_\_\_\_  
\_\_\_\_\_  
\_\_\_\_\_

Station - Dist.

Anglo

San Antonio

H. I. Variano

Division

FIELD PARTY

IN Charge \_\_\_\_\_

Assistant \_\_\_\_\_

\_\_\_\_\_

\_\_\_\_\_

\_\_\_\_\_

\_\_\_\_\_

\_\_\_\_\_

\_\_\_\_\_

WEATHER

Clear \_\_\_\_\_

Cloudy \_\_\_\_\_

\_\_\_\_\_

\_\_\_\_\_

\_\_\_\_\_

\_\_\_\_\_

\_\_\_\_\_

\_\_\_\_\_

FILE NO

\_\_\_\_\_

\_\_\_\_\_

\_\_\_\_\_

\_\_\_\_\_

\_\_\_\_\_

\_\_\_\_\_

\_\_\_\_\_

\_\_\_\_\_