

TO: COMMANDANT OF THE MARINE CORPS (CODE LFF-1)

SECTION A  
 FOR USE BY REQUESTER

FROM: COMMANDING GENERAL, MARINE CORPS BASE, CAMP LEJEUNE, NORTH CAROLINA 28542

CATEGORY CODE AND PROJECT TITLE 730-55 FOR STONE STREET & DELALIO SCHOOLS	TYPE OF FUNDING MCON	COST (\$000) 600	PROGRAM YEAR FY-86
PROJECT DESCRIPTION: Provides for construction of multipurpose rooms w/concrete floors, masonry walls, wood partitions and electrical/mechanical utilities connections.	REMARKS: Present multipurpose rooms are inadequate, they are too small for physical education and large group instruction, and other programs.		
TYPE OF MAP SITE LOCATION MAP (encl 1 & 2)	DATE -	REQUESTED BY (Typed name and signature) M. G. LILLEY	DATE 24 JUL 1984

ANALYSIS By direction (Place a check (✓) in box opposite each item Y = Yes; N = No; NA = Not Applicable) DATE RECEIVED

Y	N	NA	PROJECT SITING CONSIDERATION	Y	N	NA	PROJECT SITING CONSIDERATION
			a. COMPATIBLE WITH ACTIVITY PLANNED DEVELOPMENT GOALS	✓			d. COMPLIES WITH THE FOLLOWING CRITERIA
			b. DEMONSTRATES SOUND PLANNING PRINCIPLES				(1) AMMUNITION AND EXPLOSIVES
			c. MEETS MINIMUM PLANNING AND SITING CRITERIA				(2) ELECTROMAGNETIC RADIATION
							(3) AIRFIELD SAFETY
							(4) NOISE INTENSITY
							(5) FIRE PROTECTION

COMPATIBLE WITH ACTIVITY MASTER PLAN (Check appropriate box)

<input type="checkbox"/> IDENTICAL	<input type="checkbox"/> NOT SHOWN BUT CONSISTENT	<input type="checkbox"/> *NOT SHOWN AND INCONSISTENT
<input type="checkbox"/> DIFFERENT BUT CONSISTENT		<input type="checkbox"/> *DIFFERENT AND INCONSISTENT

CRITERIA CERTIFICATION(S) REQUESTED (Check)

DDESB  CNO  NAVSEA  NAVLEX  NAVAIR  OTHER

DATE CERTIFICATION(S) RECEIVED

\_\_\_\_\_ DDESB \_\_\_\_\_ CNO \_\_\_\_\_ NAVSEA \_\_\_\_\_ NAVLEX \_\_\_\_\_ NAVAIR \_\_\_\_\_ OTHER

ACTION

APPROVED  DISAPPROVED  DEFERRED

REMARKS

APPROVING OFFICIAL (Typed name and signature) \_\_\_\_\_ DATE \_\_\_\_\_

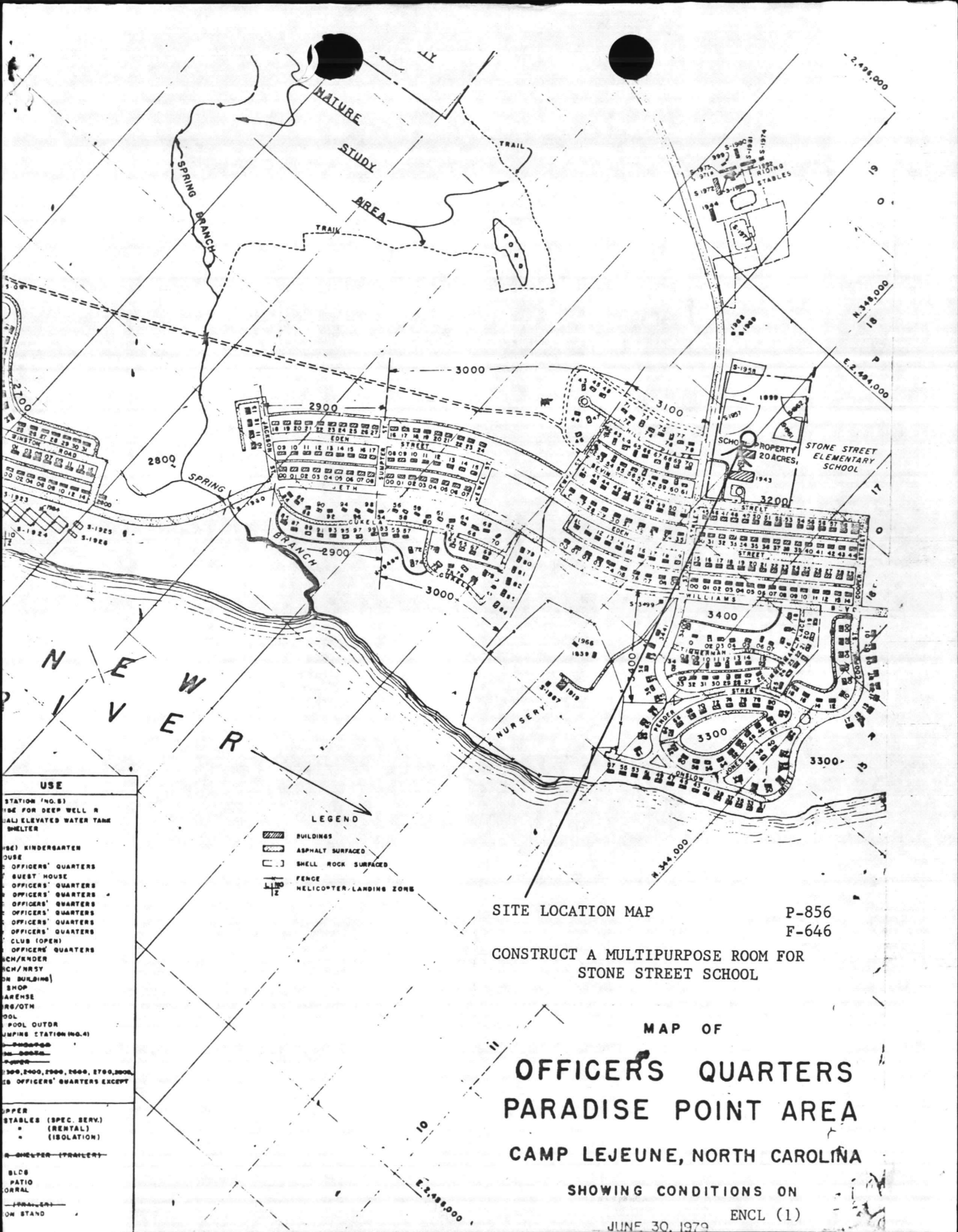
SECTION B  
 HQMC REVIEW AND ANALYSIS

*Handwritten notes and signatures:*  
 [Signature]  
 7/20  
 [Signature]  
 10 6 84  
 [Signature]  
 07 20 84



11

10/28



NATURE STUDY AREA

SPRING BRANCH

STONE STREET ELEMENTARY SCHOOL

NEW RIVER

SITE LOCATION MAP

P-856  
F-646

CONSTRUCT A MULTIPURPOSE ROOM FOR  
STONE STREET SCHOOL

MAP OF  
**OFFICERS' QUARTERS  
PARADISE POINT AREA  
CAMP LEJEUNE, NORTH CAROLINA**

SHOWING CONDITIONS ON

JUNE 30, 1979

ENCL (1)

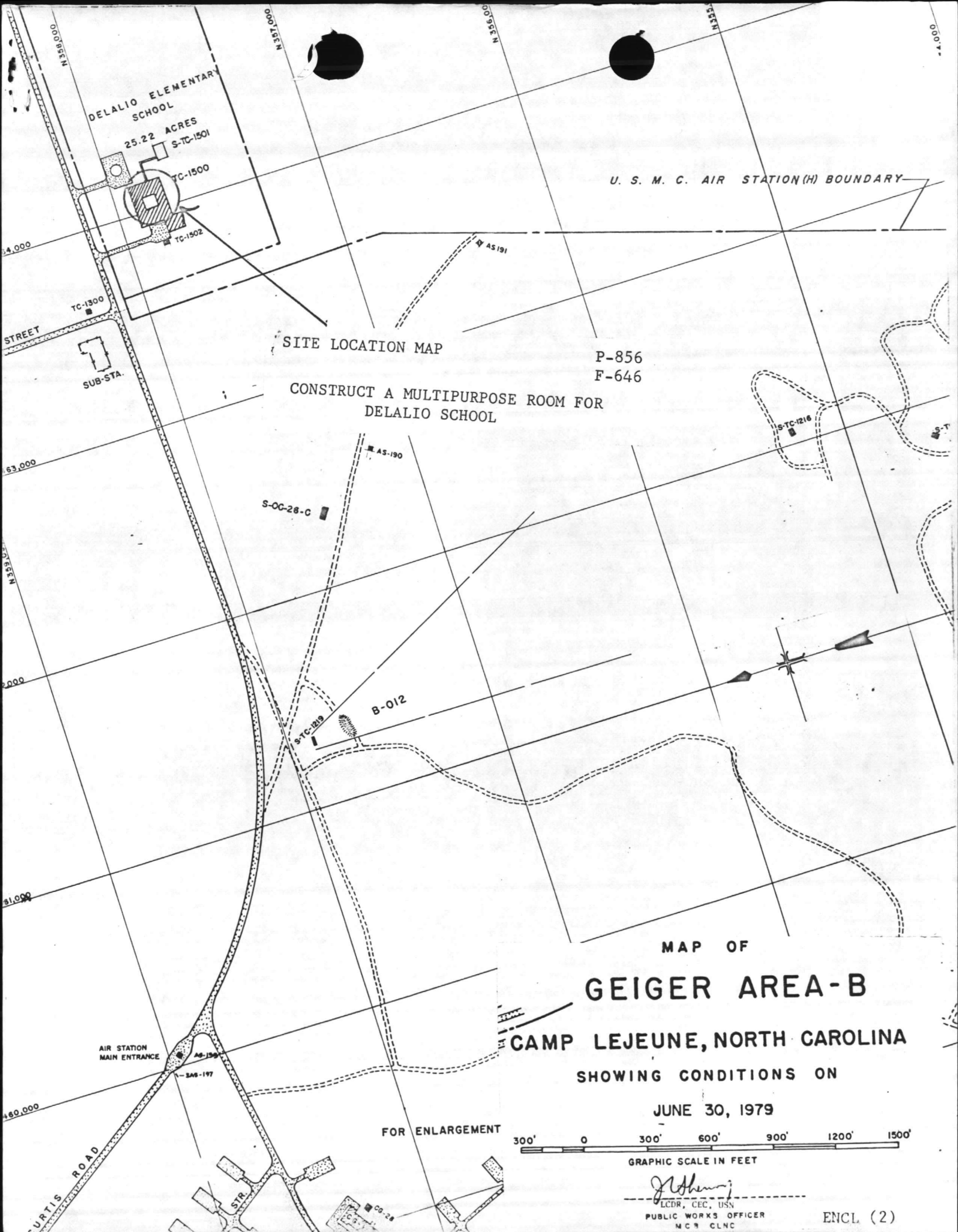
**USE**

- STATION (NO. 3)
- USE FOR DEEP WELL R
- SHALL ELEVATED WATER TANK
- SHELTER
- USE KINDERGARTEN
- USE
- OFFICERS' QUARTERS
- GUEST HOUSE
- OFFICERS' QUARTERS
- OFFICERS' QUARTERS
- OFFICERS' QUARTERS
- OFFICERS' QUARTERS
- OFFICERS' QUARTERS
- CLUB (OPEN)
- OFFICERS' QUARTERS
- CHILD/KINDER
- CHILD/NRSTY
- CHILD BUILDING
- SHOP
- ARENSE
- RS/OTM
- POOL
- POOL OUTDR
- PUMPING STATION (NO. 4)
- 300, 2400, 2900, 3000, 2700, 2000
- IS OFFICERS' QUARTERS EXCEPT
- UPPER
- STABLES (SPEC. SERV.)
- (RENTAL)
- (ISOLATION)
- SHUTTER (TRAILER)
- BLDG
- PATIO
- CORRAL
- ON STAND

**LEGEND**

- BUILDINGS
- ASPHALT SURFACED
- SHELL ROCK SURFACED
- FENCE
- HELICOPTER LANDING ZONE





DELALIO ELEMENTARY SCHOOL

25.22 ACRES  
S-TC-1501

TC-1500

TC-1502

TC-1300

SUB-STA.

SITE LOCATION MAP

U. S. M. C. AIR STATION (H) BOUNDARY

P-856  
F-646

CONSTRUCT A MULTIPURPOSE ROOM FOR DELALIO SCHOOL

AS-190

S-OC-28-C

B-012

S-TC-1219

S-TC-1216

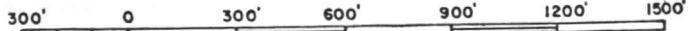
AIR STATION MAIN ENTRANCE

AS-194  
S-OC-197

FOR ENLARGEMENT

MAP OF  
**GEIGER AREA-B**  
**CAMP LEJEUNE, NORTH CAROLINA**  
SHOWING CONDITIONS ON

JUNE 30, 1979



GRAPHIC SCALE IN FEET

*J. Wherry*

LCDR, CEC, USN  
PUBLIC WORKS OFFICER  
MCR CLNC

ENCL (2)

