

UTILITY CLASS 2 PROPERTY RECORD

(004) UIC..M67001  
 MCB CAMP LEJEUNE NC

(001) PR NO.....2-08304  
 +(005) FACILITY NO..SRR73  
 +(106) SPEC AREA...HA  
 RIFLE RANGE

LOCATION

+(101) COUNTRY..US UNITED STATES  
 +(102) STATE....37 NORTH CAROLINA  
 +(103) COUNTY...133 ONSLOW  
 +(104) CITY.....0735 CAMP LEJEUNE  
 +(105) AC.....05  
 +(107) MAP GRID.U8

GENERAL INFORMATION

+(007) ACTION.....ACQUISITION  
 +(008) FAM HOUSING....NO  
 (011) PR REVIEW DATE.  
 +(010) FACILITY NAME..  
 OIL/WATER SEP

ACQUISITION

+(201) ESTATE.....11 MCON  
 +(202) ACQ CONTRACT...N62470-78-8268  
 +(203) ACQ DATE.....19 JAN 83  
 +(204) GOVT COST..... \$4,821  
 +(207) LAND CCN.....91140

MEASUREMENTS

(301) LENGTH.... 0 FT  
 (302) WIDTH..... 0 FT  
 (303) HEIGHT.... 0 FT  
 (308) AREA UM...

CONSTRUCTION

+(401) YEAR BUILT.....1983  
 +(402) CONSTRUCTION TYPE..PERMANENT  
 (403) YEAR IMPROVED.....  
 +(409) PROJECT NO.....P996  
 (410) HISTORIC IND...

MAINTENANCE

(701) MAINT UIC..M67001 + (702) PRIME USE....83116 (703) MFC...4 USMC


STATUS / UTILIZATION

(502) CATEGORY CODE...83116 (501) USE..RUNOFF OIL/WATER SEPARATOR

(510) USER UIC.....M67001.....MCB CAMP LEJEUNE NC

(514) UTILITY COST.. **482**  
 ALT/KG\* DEF CODES

AREA/	OTHER/	ALT/KG*	DEF CODES
ADEQ (515)	(516)	(517) .....36.00	(524)
SBST (518)	(519)	(520)	(525)
INAD (521)	(522)	(523)	(526)
TOTAL		36.00	



ACQUISITION/UTILIZATION DATA  
NAVY FACILITY ASSETS DATA BASE

NAVFAC 11010.298 (Rev. 5 79)

STATUS/UTILIZATION DATA

Sheet 2 of 3

(004) REPORTING ACTIVITY UIC <u>1267001</u>	ACTIVITY NAME
(001) PROPERTY RECORD NUMBER <u>2-08704</u>	(005) FACILITY NUMBER <u>5BR 73</u>

STATUS UTILIZATION


(502) CATEGORY CODE <u>83116</u>	(510) USER UIC/OG ID	(501) USE	(514) UTILITY COST \$
AREA	OTHER	ALT <u>KG</u>	DEF CODES
ADEQ (515) -----	(516) -----	(517) <u>36.00</u>	(524) -----
SBST (518) -----	(519) -----	(520) -----	(525) -----
INAD (521) -----	(522) -----	(523) -----	(526) -----

(502) CATEGORY CODE	(510) USER UIC/OG ID	(501) USE	(514) UTILITY COST \$
AREA	OTHER	ALT	DEF CODES
ADEQ (515) -----	(516) -----	(517) -----	(524) -----
SBST (518) -----	(519) -----	(520) -----	(525) -----
INAD (521) -----	(522) -----	(523) -----	(526) -----

(502) CATEGORY CODE	(510) USER UIC/OG ID	(501) USE	(514) UTILITY COST \$
AREA	OTHER	ALT	DEF CODES
ADEQ (515) -----	(516) -----	(517) -----	(524) -----
SBST (518) -----	(519) -----	(520) -----	(525) -----
INAD (521) -----	(522) -----	(523) -----	(526) -----

(502) CATEGORY CODE	(510) USER UIC/OG ID	(501) USE	(514) UTILITY COST \$
AREA	OTHER	ALT	DEF CODES
ADEQ (515) -----	(516) -----	(517) -----	(524) -----
SBST (518) -----	(519) -----	(520) -----	(525) -----
INAD (521) -----	(522) -----	(523) <u>5-011</u>	(526) -----

CLASS 2-PAD YOU



UTILITY CLASS 2 PROPERTY RECORD

(004) UIC..M67001  
 MCB CAMP LEJEUNE NC

(001) PR NO.....2-08304  
 +(005) FACILITY NO..SRR73  
 +(106) SPEC AREA...HA  
 RIFLE RANGE

LOCATION  
 +(101) COUNTRY..US UNITED STATES  
 +(102) STATE....37 NORTH CAROLINA  
 +(103) COUNTY...133 ONSLOW  
 +(104) CITY.....0735 CAMP LEJEUNE  
 +(105) AC.....05  
 +(107) MAP GRID.U8

GENERAL INFORMATION  
 +(007) ACTION.....ACQUISITION  
 +(008) FAM HOUSING....NO  
 (011) PR REVIEW DATE.  
 +(010) FACILITY NAME..  
 OIL/WATER SEP

ACQUISITION  
 +(201) ESTATE.....11 MCON  
 +(202) ACQ CONTRACT...N62470-78-8268  
 +(203) ACQ DATE.....19 JAN 83  
 +(204) GOVT COST..... \$4,821  
 +(207) LAND CCN.....91140

MEASUREMENTS  
 (301) LENGTH.... 0 FT  
 (302) WIDTH..... 0 FT  
 (303) HEIGHT.... 0 FT  
 (308) AREA UM...

CONSTRUCTION  
 +(401) YEAR BUILT.....1983  
 +(402) CONSTRUCTION TYPE..PERMANENT  
 (403) YEAR IMPROVED.....


+(409) PROJECT NO.....P996  
 (410) HISTORIC IND...

MAINTENANCE  
 (701) MAINT UIC..M67001 + (702) PRIME USE....83116 (703) MFC...4 USMC

+STATUS / UTILIZATION  
 (502) CATEGORY CODE...83116 (501) USE..RUNOFF OIL/WATER SEPARATOR

(510) USER UIC.....M67001.....MCB CAMP LEJEUNE NC

AREA/	OTHER/	(514) UTILITY COST.. ALT/KG*	DEF CODES
ADEQ (515)	(516)	(517) .....36.00	(524)
SBST (518)	(519)	(520)	(525)
INAD (521)	(522)	(523)	(526)
TOTAL		36.00	



(004) REPORTING ACTIVITY UIC **M62001**

ACTIVITY NAME

(001) PROPERTY RECORD NUMBER **2-08<sup>3</sup>404**

(005) FACILITY NUMBER **SRR-73**

ACQUISITION/DISPOSITION DATA					GENERAL INFORMATION						
New Construction	Other Acquisition	Capital Improvement	Demolition	Property Class	LOCATION	New Construction	Other Acquisition	Capital Improvement	Demolition	Property Class	GENERAL INFORMATION
X	X			1&2	(101) COUNTRY CODE <b>US</b>	R	X	R		1&2	(007) ACTION TYPE <b>1</b>
X	X			1&2	(102) STATE CODE <b>37</b>	X	X			1&2	(008) FAM HOUSING <b>N</b>
X	X			1&2	(103) COUNTY CODE <b>133</b>	X	X			1&2	(010) FACILITY NAME <b>OIL/WATER SEP</b>
X	X			1&2	(104) CITY CODE <b>0735</b>						
X	X	X	X	1&2	(106) SPECIAL AREA CODE <b>HA</b>						
X	X			1&2	(107) MAP GRID <b>U-8</b>						
					ACQUISITION						MEASUREMENTS
R	X	R		1&2	(204) COST <b>\$ 4,821</b>	R	X	R		2	(301) LENGTH
X	X			1&2	(201) ESTATE CODE <b>11</b>	R	X	R		2	(302) WIDTH
	X			1&2	(210) REFERENCE PROPERTY RECORD	R	X	R		2	(303) HEIGHT
	X			1&2	(208) DOD INSTALLATION	R	X	R		2	(304) AREA
R	X			1&2	(202) ACQUISITION CONTRACT <b>N62470-78-8268</b>	R	X	R		2	(305) NUMBER OF STORIES
R	X			1&2	(203) ACQUISITION DATE <b>19 JAN 83</b>	R	X	R		2	(307) IRREGULAR SHAPE
	X			1&2	(209) RENT PAID		X			1	(351) IMPROVED ACRES
	X			1&2	(205) APPRAISAL/ESTIMATE		X			1	(352) SEMI-IMPROVED ACRES
	X			1&2	(206) APPRAISAL/ESTIMATE DATE		X			1	(353) UNIMPROVED ACRES
	X			1&2	(211) EFFECTIVE DATE		X			1	(354) OTHER ACRES
	X			1&2	(212) EXPIRATION DATE						(355) TOTAL ACRES
X	X			1&2	(207) LAND CATEGORY CODE <b>91140</b>						CONSTRUCTION
	X			1&2	(213) MAXIMUM TERM (years)	R	X			2	(401) YEAR BUILT <b>1983</b>
					DISPOSAL		X	R		2	(403) YEAR IMPROVED
					(602) DISPOSAL METHOD CODE	R				2	(409) PROJECT NO <b>P996</b>
					(606) DISPOSAL CONTRACT		X			1&2	(410) HISTORIC INDICATOR
					(601) DISPOSAL DATE	R	X	R		2	(404) ABMP CODE
						R	X	R		2	(402) CONSTRUCTION TYPE <b>P (P, S or T)</b>
											EXCESS
										1&2	(604) EXCESS ACTION CODE
										1&2	(605) EXCESS ACTION DATE

