

UTILITY CLASS 2 PROPERTY RECORD
 (004) UIC..M67001 (001) PR NO.....2-08205
 MCB CAMP LEJEUNE NC (005) FACILITY NO..SHP101
 (106) SPEC AREA....DA
 HADNOT POINT

LOCATION
 (101) COUNTRY..US UNITED STATES
 (102) STATE....37 NORTH CAROLINA
 (103) COUNTY...133 ONSLOW
 (104) CITY.....0735 CAMP LEJEUNE
 (107) MAP GRID.F3 74

GENERAL INFORMATION
 (007) ACTION.....ACQUISITION
 (008) FAM HOUSING....NO
 (011) PR REVIEW DATE.08 APR 86
 (010) FACILITY NAME..
 OIL/WATER SEP

ACQUISITION
 (201) ESTATE.....11 MCON
 (202) ACQ CONTRACT...N62470800086
 + (203) ACQ DATE.....25 OCT 83
 (204) GOVT COST..... \$9,831
 (207) LAND CCN.....91140

MEASUREMENTS
 (301) LENGTH.... 13 FT
 (302) WIDTH..... 7 FT
 (303) HEIGHT.... 0 FT

CONSTRUCTION
 (401) YEAR BUILT.....1982
 (402) CONSTRUCTION TYPE..PERMANENT
 (403) YEAR IMPROVED.....
 (409) PROJECT ID.....P526
 (410) HISTORIC IND...


MAINTENANCE
 (701) MAINT UIC..M67001 (702) PRIME USE....83116 (703) MFC...4 USMC

STATUS / UTILIZATION
 (502) CATEGORY CODE...83116 (501) USE..RUNOFF OIL/WATER SEPARATOR

(510) USER UIC.....M67001.....MCB CAMP LEJEUNE NC

(514) UTILITY COST.. 9831
 ALT/KG* DEF CODES

AREA/	OTHER/		
ADEQ (515)	(516)	(517)	39.00 (524)
SBST (518)	(519)	(520)	(525)
INAD (521)	(522)	(523)	(526)
TOTAL			39.00



UTILITY CLASS 2 PROPERTY RECORD

(004) UIC..M67001
 MCB CAMP LEJEUNE NC

(001) PR NO.....2-08205
 +(005) FACILITY NO..SHP101
 +(106) SPEC AREA...DA
 HADNOT POINT

LOCATION

+(101) COUNTRY..US UNITED STATES
 +(102) STATE....37 NORTH CAROLINA
 +(103) COUNTY...133 ONSLOW
 +(104) CITY....0735 CAMP LEJEUNE
 +(105) AC.....05
 +(107) MAP GRID.18

GENERAL INFORMATION

+(007) ACTION.....ACQUISITION 3
 +(008) FAM HOUSING....NO
 (011) PR REVIEW DATE. JAPR86
 +(010) FACILITY NAME..
 OIL/WATER SEP

ACQUISITION

+(201) ESTATE.....11 MCON
 +(202) ACQ CONTRACT...N62470800086
 (203) ACQ DATE.....
 +(204) GOVT COST..... \$9,831
 +(207) LAND CCN.....91140

MEASUREMENTS

(301) LENGTH.... 130 FT
 (302) WIDTH..... 70 FT
 (303) HEIGHT.... 0 FT

CONSTRUCTION

+(401) YEAR BUILT.....1982
 +(402) CONSTRUCTION TYPE..PERMANENT
 (403) YEAR IMPROVED.....
 +(409) PROJECT NO.....P526
 (410) HISTORIC IND...

MAINTENANCE

(701) MAINT UIC..M67001 + (702) PRIME USE....83116 + (703) MFC...4 USMC

+STATUS / UTILIZATION

(502) CATEGORY CODE...83116 (501) USE..RUNOFF OIL/WATER SEPARATOR

(510) USER UIC.....M67001.....MCB CAMP LEJEUNE NC


	AREA/	OTHER/	(514) UTILITY COST.. ALT/KG*	DEF CODES
ADEQ (515)		(516)	(517)39.00	(524)
SBST (518)		(519)	(520)	(525)
INAD (521)		(522)	(523)	(526)
TOTAL			39.00	

84MAY28

EFD.N62470

MC.M00027

*ACTIVITY.M67001 PR.2-08205



See instructions on reverse


(004) REPORTING ACTIVITY UIC M62001

ACTIVITY NAME

(001) PROPERTY RECORD NUMBER 2-08205

(005) FACILITY NUMBER SHR-101

New Construction	Other Acquisition	Capital Improvement	Demolition	Property Class	LOCATION	New Construction	Other Acquisition	Capital Improvement	Demolition	Property Class	GENERAL INFORMATION
X	X			1&2	(101) COUNTRY CODE <u>US</u>	R	X	R		1&2	(007) ACTION TYPE <u>I</u>
X	X			1&2	(102) STATE CODE <u>37</u>	X	X			1&2	(008) FAM HOUSING <u>N</u>
X	X			1&2	(103) COUNTY CODE <u>133</u>	X	X			1&2	(010) FACILITY NAME <u>OIL/WATER SEP</u>
X	X			1&2	(104) CITY CODE <u>0735</u>						
X	X	X	X	1&2	(106) SPECIAL AREA CODE <u>DA</u>						
X	X			1&2	(107) MAP GRID <u>I 8</u>						
					ACQUISITION						MEASUREMENTS
R	X	R		1&2	(204) COST \$ <u>9,831</u>	R	X	R		2	(301) LENGTH
X	X			1&2	(201) ESTATE CODE <u>11</u>	R	X	R		2	(302) WIDTH
	X			1&2	(210) REFERENCE PROPERTY RECORD	R	X	R		2	(303) HEIGHT
	X			1&2	(208) DOD INSTALLATION	R	X	R		2	(304) AREA
R	X			1&2	(202) ACQUISITION CONTRACT <u>1462470-80-0086</u>	R	X	R		2	(305) NUMBER OF STORIES
R	X			1&2	(203) ACQUISITION DATE		X			1	(307) IRREGULAR SHAPE
	X			1&2	(209) RENT PAID \$		X			1	(351) IMPROVED ACRES
	X			1&2	(205) APPRAISAL/ESTIMATE \$		X			1	(352) SEMI-IMPROVED ACRES
	X			1&2	(206) APPRAISAL/ESTIMATE DATE		X			1	(353) UNIMPROVED ACRES
	X			1&2	(211) EFFECTIVE DATE		X			1	(354) OTHER ACRES
	X			1&2	(212) EXPIRATION DATE		X			1	(355) TOTAL ACRES
X	X			1&2	(207) LAND CATEGORY CODE <u>91140</u>						CONSTRUCTION
	X			18	(213) MAXIMUM TERM (years)	R	X			2	(401) YEAR BUILT <u>1982</u>
					DISPOSAL		X	R		2	(403) YEAR IMPROVED
					(602) DISPOSAL METHOD CODE	R				2	(409) PROJECT NO <u>P526</u>
					(606) DISPOSAL CONTRACT		X			1&2	(410) HISTORIC INDICATOR
					(601) DISPOSAL DATE	R	X	R		2	(404) ABMP CODE
						R	X	R		2	(402) CONSTRUCTION TYPE <u>P (P, S or T)</u>
											EXCESS
										1&2	(604) EXCESS ACTION CODE
										1&2	(605) EXCESS ACTION DATE



(004) REPORTING ACTIVITY UIC <u>M67001</u>	ACTIVITY NAME
(001) PROPERTY RECORD NUMBER <u>2-08205</u>	(005) FACILITY NUMBER <u>SHP 101</u>

STATUS UTILIZATION

(502) CATEGORY CODE	<u>83116</u>	(510) USER UIC/OG ID		(501) USE		(514) UTILITY COST \$	
	AREA		OTHER		ALT <u>KG</u>		DEF CODES
ADEQ	(515) -----	(516) -----	(517) -----		<u>39.00</u>	(524) -----	-----
SBST	(518) -----	(519) -----	(520) -----			(525) -----	-----
INAD	(521) -----	(522) -----	(523) -----			(526) -----	-----

(502) CATEGORY CODE		(510) USER UIC/OG ID		(501) USE		(514) UTILITY COST \$	
	AREA		OTHER		ALT		DEF CODES
ADEQ	(515) -----	(516) -----	(517) -----			(524) -----	-----
SBST	(518) -----	(519) -----	(520) -----			(525) -----	-----
INAD	(521) -----	(522) -----	(523) -----			(526) -----	-----

(502) CATEGORY CODE		(510) USER UIC/OG ID		(501) USE		(514) UTILITY COST \$	
	AREA		OTHER		ALT		DEF CODES
ADEQ	(515) -----	(516) -----	(517) -----			(524) -----	-----
SBST	(518) -----	(519) -----	(520) -----			(525) -----	-----
INAD	(521) -----	(522) -----	(523) -----			(526) -----	-----

(502) CATEGORY CODE		(510) USER UIC/OG ID		(501) USE		(514) UTILITY COST \$	
	AREA		OTHER		ALT		DEF CODES
ADEQ	(515) -----	(516) -----	(517) -----			(524) -----	-----
SBST	(518) -----	(519) -----	(520) -----			(525) -----	-----
INAD	(521) -----	(522) -----	(523) -----			(526) -----	-----

Class 2 P&O VOT 4.459

