

Corps Lakes Gateway

M. Kathleen Perales
NRM Gateway Project Leader
September 30, 2003

1

Agenda

- Purpose of Visitor Pages
- Overview of National, State, and Lake pages
- Understanding the data
- How to submit the changes
- Checking for corrections
- Recommendations
- Questions

2

Take Notes

Things I like

Things I don't like

Questions I want to ask

Ideas I have for the site

3

Purpose of the Visitor Pages

- Supporting Recreation.Gov
- Consistent Recreation information across all Lakes – with geographic reference
- Corporate Branding – same look and feel - what you see on the site you see on the lake
- Visualization and improvement of the OMBIL data resources
- Community approach linking to:
 - Travel and Tourism
 - Chambers of commerce
- Marketing our partners
 - Concessionaires
 - Lease holders
 - Support for Army
 - Friends
 - Partners

4

What we have now...

- 3 different Recreation pages from Headquarters
- Variety of project websites
- Inconsistency at project level for recreation information
- OMBIL data that is incomplete
- Recreation.gov on the horizon

5

Recreation Services for the Public

The screenshot shows a web page titled "Recreation" with a blue background. On the left is a navigation menu with links: "Recreation Services", "Map of Divisions and Districts", "National Water Safety Program", "Recreation Links", "Golden Age", and "Partners". The main content area features a photograph of two people in a small boat on a river. To the right of the photo is a text block: "The Corps of Engineers is the Nation's largest provider of outdoor recreation, operating more than 2,500 recreation areas at 463 projects (mostly lakes) and leasing an additional sites to State or local park and recreation authorities or private interests. The Corps hosts about 360 million visits a year at lakes, beaches and other areas, and estimates that 25 million Americans (one in ten) visit a Corps project at least once a year. Supporting visitors to these recreation areas generates 600,000 jobs. For many citizens, the rangers at the recreation sites we represent their only contact with the Department of the Army." Below the photo and text is a paragraph: "Since the vast majority of our recreation areas are located next to water, the Corps, in partnership with other agencies, is active in the National Water Safety Program. Visit this program's site for materials to teach and promote water safety at home or in the classroom, and for links to other water safety sites."

- 5 Links: National Volunteer program missing. Recreation links very limited. Golden Age information confusing.

Source: <http://www.usace.army.mil/public.html#Recreation>

6



US Army Corps of Engineers Recreation Services

Lakeside Recreation Brochures: The U.S. Army Corps of Engineers manages 4,340 recreation sites at 456 lakes and reservoirs. Follow this link to view all the Corps Lakeside Brochures on-line.



You can reserve many U.S. Army Corps of Engineers campsites online by visiting www.reserveusa.com, the official website of the National Recreation Reservation Service (NRRS).

The website is a commercial site provided by ReserveAmerica, the reservation service provider for the NRRS. The NRRS is a partnership between the U.S. Army Corps of Engineers and the USDA Forest Service. Reservations may also be made by calling toll free, 1-877-444-6777.

The National Recreation Reservation Service web site is a non-government commercial site maintained in partnership with the U.S. Army Corps of Engineers and the USDA Forest Service.

Volunteer with the U.S. Army Corps of Engineers **Volunteer Clearing House**- Last year alone, 70,000 people gave of their time and skill to assist the Corps of Engineers in recreation and natural resources management.

If it has anything to do with water safety, you'll find it on the new site of the **National Water Safety Program**. Get all the information on Corps lakes, materials to use to teach water safety in the home or classroom, plus helpful links to other water safety sites.



[[USACE Home](#)] [[Top of Page](#)] [[Search](#)] [[POC List](#)]

[Privacy and Security Notice](#)

The POC for Content of this page:

George E. Tabb, CECW-ON

george.e.tabb@usace.army.mil

(202) 761-1791

Page updated: Aug 7, 2000

Links to:

- Regional Brochures
- ReserveUSA
- Volunteer Clearing House
- National Water Safety Program

Source: <http://www.usace.army.mil/recreation/>

7



Recreation Resource

Welcome to the Recreation Resource!

Follow the links below to find out more about Corps related parks, campground information and how to volunteer your time to assist the Corps.

Corps Links

- [Lakeside Recreation Information](#)- Follow this link to view all the Corps Lakeside Brochures on-line.
- [GORP Corps Information](#)-The Corps' Great Outdoor Recreation Pages. This is another great resource for Corps related park information.
- [Volunteering information](#)- Last year alone, 70,000 people gave of their time and skill to assist the Corps of Engineers in recreation and natural resources management.
- [National Recreation Lakes Study](#)



[Back to Operations Home page](#)

- Our current HQ pages send you to GORP for standardized information.
- Missing link to Water Safety

Source: <http://www.usace.army.mil/inet/functions/cw/cecwo/rec.htm>

National Level

Recreation.gov
Keyword/Phrase Search [Advanced Search](#)

Find Recreation Activities

- Auto Touring
- Biking
- Boating
- Camping
- Climbing
- Historic/Cultural Sites
- Educational Programs
- Fishing
- Fish Hatcheries
- Hiking
- Horseback Riding
- Hunting
- Lodging
- Off-Highway Vehicle Access
- Picnic Areas
- Recreational Vehicles
- Museum/Visitors Centers
- Water Sports
- Wilderness Areas
- Wildlife Viewing
- Winter Sports

Share Recreation Data

- State Tourism Sites
- National Scenic Byways
- National Register Travel Itineraries
- National Recreation Trails
- Recreation Maps
- Federal Recreation Passes
- Lewis and Clark Bicentennial
- Chocoma National Wildlife Refuge

Find Recreation Areas:

Click on any state on the map to the right to get a listing of Recreation Areas for your selected state or use the drop-down list below to select areas.

Alabama

Weather Advisories

Get real-time weather advisories and updates for your selected recreation area.

What You Should Know Before You Go...

Stay up-to-date with informational postings that may affect your recreation plans...

Recreation.gov
Revised: 06/25/2003

Recreation.gov

9

State Level

Recreation.gov
Keyword/Phrase Search [Advanced Search](#)

Find Recreation Activities

- Auto Touring
- Biking
- Boating
- Camping
- Climbing
- Historic/Cultural Sites
- Educational Programs
- Fishing
- Fish Hatcheries
- Hiking
- Horseback Riding
- Hunting
- Lodging
- Off-Highway Vehicle Access
- Picnic Areas
- Recreational Vehicles
- Museum/Visitors Centers
- Water Sports
- Wilderness Areas
- Wildlife Viewing
- Winter Sports

42 Areas Found with Your Search Criteria

Information Links

State: GA Activities:

Recreation Area	State(s)	Managing Partner
Alatoona Lake	GA	US Army Corps of Engineers
Andersonville National Historic Site	GA	National Park Service
Anna Doby Falls Visitor Center	GA	USDA Forest Service
Appalachian National Scenic Trail	CT, GA, IA, MD, ME, NC, NH, ND, NY, PA, TN, VA, VT, WV	National Park Service
Atlanta International Museum of Art and Design	GA	Smithsonian Institution Affiliations Program
Barbs Lake National Wildlife Refuge	GA	Fish and Wildlife Service
Blackbeard Island National Wildlife Refuge	GA	Fish and Wildlife Service
Blue Ridge Lake	GA	Tennessee Valley Authority
Carters Lake	GA	US Army Corps of Engineers
Chattahoochee River National Recreation Area	GA	National Park Service
Chattahoochee-Oconee National Forests	GA	USDA Forest Service
Chatuge Lake	NC, GA	Tennessee Valley Authority
Chickamauga & Chattahoochee National Military Park	GA	National Park Service
Cumberland Island National Seashore	GA	National Park Service
Fort Frederica National Monument	GA	National Park Service
Fort Pulaski National Monument	GA	National Park Service
George W. Andrews Lake	GA, AL	US Army Corps of Engineers
Gray's Reef National Marine Sanctuary	GA	National Ocean Service
Harris Neck National Wildlife Refuge	GA	Fish and Wildlife Service
Harward Lake	GA, SC	US Army Corps of Engineers
High Museum of Art	GA	Smithsonian Institution Affiliations Program
J. Strom Thurmond Lake	SC, GA	US Army Corps of Engineers
Jimmy Carter National Historic Site	GA	National Park Service
Kennesaw Mountain National Battlefield Park	GA	National Park Service
Lake Seminole	FL, GA, AL	US Army Corps of Engineers

Recreation.gov
Revised 06/30/2003

HOME | CONTACT | FAQ | PRIVACY POLICY

Recreation.gov -- Georgia

10

Lake Level

Recreation.gov Keyword/Phrase Search Advanced Search

Lake Sidney Lanier

Description:
Over the years, recreation has grown by leaps and bounds to nearly 7 million visitors annually at Lake Sidney Lanier. Today recreation is an important benefit of the lake. Seventy-six recreational areas have been developed around the lake. These include 49 parks operated directly by the Corps, 10 marinas, and Lake Lanier Islands. The remaining areas are leased to county and city governments such as the Boy Scouts. Lake Lanier is one of the most visited federally operated lakes in the nation.

Directions:
From I-95/Buford Take GA Hwy 20 West. From GA 400/Cumming, Take GA Hwy 20 West, to North on Sawnee Dan Road. Go three miles and go left on Buford Dan Road. The Visitor Center is 1 mi on the right. Directions to other locations on the lake may be obtained from the project website.

Managing Partner:
Lake Sidney Lanier
3050 Buford Dan Road
Buford, GA 30210
Phone: 770-945-9931
Email: msl_a_silliams@usace.army.mil

Additional Information
[Lake Sidney Lanier web site](#)
[Lake Sidney Lanier Map](#)
[Online Reservations](#)

Weather Information
Weekly National Weather Service Forecast for Buford, GA.

TODAY	TONIGHT	TUESDAY	TUESDAY NIGHT	WEDNESDAY	WEDNESDAY NIGHT	THURSDAY	THURSDAY NIGHT	FRIDAY
Partly	Partly	Partly	Partly	Partly	Partly	Partly	Partly	Partly

Recreational Opportunities

- Fishing
- Boating
- Camping
- Educational Programs
- Hiking
- Horseback Riding
- Hunting
- Lodging
- Trails
- Restaurant/Quick Bar
- Recreational Vehicles
- Museum/Visitor Center
- Water Sports
- Wildlife Viewing

11

Recreation.gov - Lanier

Corps Lakes Gateway
Your gateway to fun at Corps Lakes!

U.S. Army Corps of Engineers
www.CorpsLakes.us

Select a State | Select a Lake | Select an Activity | Search | Go!

September 28, 2003

Trip Planning

- ReserveUSA
- Recreation.gov
- DoD Opportunities
 - Great Travel Deals
 - Paths Across America

Happenings Around the Lakes

- Lewis & Clark Signature Events
- National Public Lands Day

Become a Volunteer

- Corps Cleanhouse
- Volunteer.gov

Become a Partner

- Natural Resources Management Partnerships

Educational Resources

- National Water Safety Program
- Lewis & Clark Bicentennial
- Corps Education Center

NRM Gateway

- Natural Resources Management

U.S. Army Corps of Engineers

- Headquarters
- Value to the Nation
- National Recreation Lakes Study
- Employment

FirstGov

www.CorpsLakes.us

Three Levels

1.National

12

Corps Lakes Gateway
 Your gateway to fun at Corps Lakes!
 www.CorpsLakes.us

Select a State | Select a Lake | Select an Activity | Search | Go!

Corps Lakes Gateway > Georgia

Print Friendly Version

- Georgia Recreation Areas

Trip Planning

- ReserveUSA
- Recreation.gov

DoD Opportunities

- Great Travel Deals
- Paths Across America

Volunteers

- Corps Clearinghouse
- Volunteer.Gov

Value to the Nation

- Georgia Fast Facts

State Links

- GA Website
- Environmental Mgmt
- Natural Resources
- Parks & Recreation
- Tourism
- Road Reports

Corps Offices

- Savannah District Office
- South Atlantic Division Office

Back

Georgia

Select a Lake in Georgia

See Print friendly version for a complete listing of the Lakes and activities in Georgia.

Three Levels

2. State

13

Corps Lakes Gateway
 Your gateway to fun at Corps Lakes!
 www.CorpsLakes.us

Select a State | Select a Lake | Select an Activity | Search | Go!

Corps Lakes Gateway > Georgia > Sidney Lanier Lake

Print Friendly Version

- Recreation Areas

Maps

- Lake Map
- Vicinity Map

Reservations

- Bald Ridge Creek
- Bolding Mill
- Chestnut Ridge
- Duckett Mill
- Old Federal
- Savannee
- Shady Grove
- Shoal Creek

Lake Information

- Fishing Report
- Lake Levels
- Hunting
- Permits
- Wildlife
- Weather

Concessionaires

- American Legion
- Aqualand Marina
- Athens Boat Club
- Atlanta Yacht Cl
- Bald Ridge Marina
- Chattahoochee C Club
- Gainesville Marina
- Habersham Marina
- Holiday On Lanier

USACE Employees Only

Back

Corps Offices

- Mobile District

State Links

- GA Website
- Environmental Mgmt
- Natural Resources
- Parks & Recreation
- Tourism
- Road Reports

Trip Planning

- ReserveUSA
- Recreation.gov

Local Cities

- Buford, GA
- Atlanta, GA
- Gainesville, GA

Newspapers

- Local Papers

Lake Sidney Lanier

Sidney Lanier Lake, GA

Buford Dam - Lake Sidney Lanier
 U.S. Army Corps of Engineers
 P O Box 567
 Buford, GA 30515-567
 Phone: (770) 945-9531

See the *Sidney Lanier Lake* website for additional information.
 Primary recreational opportunities are listed below.

Visitor Center
 Lake Sidney Lanier
 (770) 945-9531

Directions & Lake History/Factoid

- Directions:** From Atlanta, I-85 N to I-985, take Exits 1 thru 24, W, and via Ga 400, exits 14 thru 17.
- Area History**
- Factoid:** Over the years recreation has grown by leaps and bounds to nearly 7 million visitors annually at Lake Sidney Lanier. Today recreation is an important benefit of the lake and must be considered in the lake's management. Seventy-six recreational areas have been developed around the lake under the direction of the Corps of Engineers.

Three Levels

3. Lake

14

1. National

In Process

- ❖ Partnership page

Current Tabs

- ❖ National in scope
- ❖ Includes links available from 3-HQ recreation pages (minus GORP, & national brochures)

Key Point

- ❖ Focus on Visitor Needs

15

2. State

Geographic Reference

- ↖ Camping available
- ↘ Day Use only

Current Tabs

- ❖ State Government
- ❖ State pages of National Programs

Key Point

- ❖ Focus on Visitor Needs

Pending

- ❖ Graphic links

16

Corps Lakes Gateway
 Your gateway to fun at Corps Lakes!
 www.CorpsLakes.us

Select a State | Select a Lake | Select an Activity | Search | Go!

Corps Lakes Gateway > Georgia > Sidney Lanier Lake

Lake Sidney Lanier
 US Army Corps of Engineers

Sidney Lanier Lake, GA

Buford Dam - Lake Sidney Lanier
 U.S. Army Corps of Engineers
 P O Box 567
 Buford, GA 30515-567
 Phone: (770) 945-9531

See the **Sidney Lanier Lake** website for additional information. Primary recreational opportunities are listed below.

Visitor Center
 Lake Sidney Lanier
 (770) 945-9531

Directions & Lake History/Factoid
 • Directions: From Atlanta, I-85 N to I-985, take Exits 1 thru 24, W, and via Ga 400, exits 14 thru 17.
 • Area History
 • Factoid: Over the years recreation has grown by leaps and bounds to nearly 7 million visitors annually at Lake Sidney Lanier. Today recreation is an important benefit of the lake and must be considered in the lake's management. Seventy-six recreational areas have been developed around the lake under the direction of the Corps of Engineers. These include 49 parks operated directly by the Corps. 10

Print Friendly Version
 • Recreation Areas

Maps
 • Lake Map
 • Vicinity Map

Reservations
 • Bald Ridge Creek
 • Bolding Mill
 • Chestnut Ridge
 • Duckett Mill
 • Old Federal
 • Sawnee
 • Shady Grove
 • Shoal Creek

Lake Information
 • Fishing Report
 • Lake Levels
 • Hunting
 • Permits
 • Wildlife
 • Weather

Concessionaires
 • American Legion
 • Aqualand Marina
 • Athens Boat Club
 • Atlanta Yacht Cl
 • Bald Ridge Marina
 • Chattahoochee C Club
 • Gainesville Marina
 • Habersham Marina
 • Holiday On Lanier

Back
 Corps Offices
 • Mobile District

State Links
 • GA Website
 • Environmental Mgmt
 • Natural Resources
 • Parks & Recreation
 • Tourism
 • Road Reports

Tip Planning
 • ReserveUSA
 • Recreation.gov

Local Cities
 • Buford, GA
 • Atlanta, GA
 • Gainesville, GA

Newspapers
 • Local Papers

3a. Lake

Lake information

- ❖ Print friendly areas
- ❖ Maps
- ❖ NRRS Links
- ❖ Lake Links
- ❖ Concessions

Community

- ❖ State information
- ❖ Chambers of Commerce
- ❖ Friends Orgs.
- ❖ Newspapers

Key Point

- ❖ Focus on Visitor Needs

17

• Lazy Days
 • Starboard Marina
 • Sunrise Cove Marina
 • University Yacht Cl

Recreation.gov
 • Sidney Lanier Lake

Value to the Nation
 • Lake Fast Facts

Volunteers
 • Corps Clearinghouse
 • Volunteer Gov

Symbol Key
 • Click here

Lake Lanier islands. The remaining areas are leased to county and city governments such as the Boy Scouts. Lake Lanier is one of the most visited federally operated lakes in the nation.

Recreation areas 1 - 10 of 87 at Sidney Lanier Lake

Recreation Area	Camping	Boat Ramps	Marina	Picnic	Playground	Swimming Area	Trails
American Legion							
Aqualand Marina		X	X	A			
Athens							
Athens Boat Club		X	X	GS			
Atlanta Yacht Club		X	X	A			
Bald Ridge Creek S	E	X			X	B	
Bald Ridge Marina		X	X	GS			
Balus Creek S		X					
Belton Bridge		X					
Bethel		X					H

Click to See a Movie of the Recreation Area

Corps Managed Fees Collected *Managed by Others in Italics*

[Next 10 Areas >>](#)

See [Print Friendly Version](#) for complete listing.

Camping
 E - Electric Camssites

Swimming
 B - Beach

3b. Lake

Lake information

- ❖ Concessions
- ❖ Recreation.Gov
- ❖ Value to the Nation
- ❖ Volunteer (state)
- ❖ Symbol key

Recreation Areas

- ❖ OMBIL – June 03
- ❖ X where value >0
- ❖ Corps & Others
- ❖ Don't know if open to public

Key Point

- ❖ Focus on Visitor Needs

18

How to check & edit your data!

- Identify errors
- Determine data source
 - OMBIL, NRMS, NRRS, NRM Gateway
- If data source is OMBIL
 - OMBIL input is required for correction
 - Updates to the Visitor Pages are NOT immediate - We will request monthly data dumps and update periodically
- If the data source is NRM Gateway or “NRMG Managed”
 - Complete the template provided

19

Check here first!

State Level Information

- 1 Select “Print Friendly Version”
- 2 Ensure all projects are listed
- 3 Review geographic references
- 4 Deadline Regional Brochures: Nov 10 regional brochure request will update map
- 5 Facility changes must be made in OMBIL

OMBIL
NRMG



Corps Lakes Gateway
Your gateway to fun at Corps Lakes!

Select a State: Georgia
Select a Lake: [Dropdown]
Select an Activity: [Dropdown]
Search: [Input] Go!

Corps Lakes Gateway > Georgia

Friendly Version
Recreation Areas

Print Friendly Version
Print Friendly Version

Data Organizations
• State Land Grants
• Parks Across America

Volunteers
• Corps Chaparral House
• Volunteer.Gov

Value to the Nation
• Georgia Fast Facts

State Links
• GA Website
• Environmental Mgmt
• Natural Resources
• Parks & Recreation
• Tourism
• Boat Reports

Corps Offices
• Savannah District Office
• South Atlantic Division Office

Back

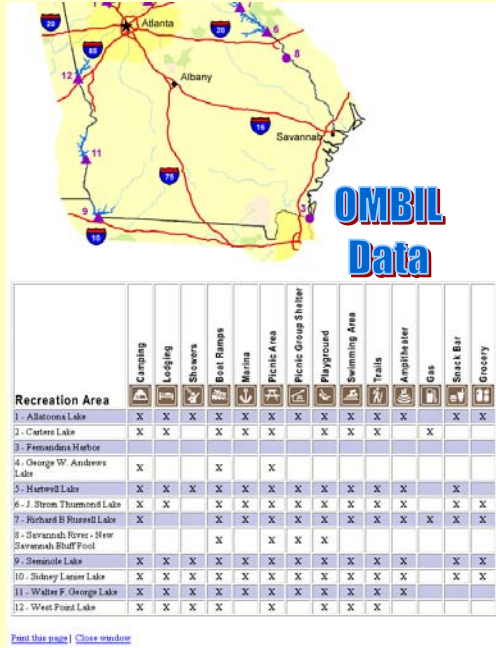
Select a Lake in Georgia

See [Print Friendly version](#) for a complete listing of the Lakes and activities in Georgia.

NRMG – NRM Gateway
OMBIL -- Operations & Maintenance Business Information Link

State Level -- Print Friendly

- Quick way to see if we have OMBIL facility data for the project
- Go to OMBIL -- make facility changes
- We will request an OMBIL data dump November 1st
- Gateway updates will be periodic not instantaneous



Known Project Level Problems

- Geographically distinct water resource projects that have one CWIS number in OMBIL
 - Examples include: Salt Creek Projects in Omaha; Riverland Projects in St. Louis; Mississippi Pool projects in St. Paul, etc...
 - ∴ can't easily match data structures
- For the Visitor-- these need to be separate in Corps Lakes Gateway.

Known Project Level Problems

2 Names are inconsistent

Names in Corps Lakes Gateway were based on names from 1999 Natural Resources Management System with modification for dropdowns.

1999 NRMS ≠ OMBIL ≠ Recreation.gov ≠
NRRS ≠ project websites, maps & signs ≠ Corps
Lakes Gateway

23

Lake pages are more complex!

- Select Print Friendly Version for complete listing of recreation areas listed in OMBIL
 - Go to USACE Employee Only button to view actual data value.
- Other changes will need to be provided directly to the NRM Gateway forms page

24

Corps Lakes Gateway

Your gateway to fun at Corps Lakes!

US Army Corps of Engineers
www.CorpsLakes.us

Select a State
Select a Lake
Select an Activity

Corps Lakes Gateway > Georgia > Sidney Lanier Lake

[Print Friendly Version](#)

[Recreation Areas](#)

[Maps](#)
Lake Map
Vicinity Map

[Reservations](#)
Bald Ridge Creek
Balding Mill
Chestnut Ridge
Duckett Mill
Old Federal
Sawnee
Shady Grove
Shoal Creek

[Lake Information](#)
Fishing Report
Lake Levels
Hunting
Permits
Wildlife
Weather

[Concessionaires](#)
American Legion
Aqualand Marina
Athens Boat Club
Atlanta Yacht Cl
Bald Ridge Marina
Chattahoochee C Club
Gainesville Marina
Habersham Marina
Holiday On Lanier

Lake Sidney Lanier

US Army Corps of Engineers

99NRMS

Sidney Lanier Lake, GA

Buford Dam - Lake Sidney Lanier
 U.S. Army Corps of Engineers
 P O Box 567
 Buford, GA 30515-567
 Phone: (770) 945-9531

See the [Sidney Lanier Lake website](#) for additional information.
 Primary recreational opportunities are listed below.

[Visitor Center](#)
Lake Sidney Lanier
(770) 945-9531

Directions & Lake History/Factoid
 • *Directions:* From Atlanta, I-85 N to I-985, take Exits 1 thru 24, W and via Ga 400, exits 14 thru 17.

[Area History](#)

• *Factoid:* Over the years recreation has grown by leaps and bounds to nearly 7 million visitors annually at Lake Sidney Lanier. Today recreation is an important benefit of the lake and must be considered in the lake's management. Seventy-six recreational areas have been developed around the lake under the direction of the Corps of Engineers. These include 49 parks operated directly by the Corps. 10

USACE Employees Only

[Back](#)

[Corps Offices](#)
• Mobile District

[State Links](#)
• GA Website
• Environmental Mgmt
• Natural Resources
• Parks & Recreation
• Tourism
• Road Reports

[Trip Planning](#)
• ReserveUSA
• Recreation.gov

[Local Cities](#)

99NRMS – 1999 Natural Resource Management System
 NRMG – NRM Gateway
 NRRS – National Recreation Reservation Service
 OMBIL - Operations & Maintenance Business Information Link

- Lazy Days
- Starboard Marina
- Sunrise Cove Marina
- University Yacht Cl

[Recreation.gov](#)

[Sidney Lanier Lake](#)

[Value to the Nation](#)
• Lake Fast Facts

[Volunteers](#)
• Corps Clearinghouse
• Volunteer.Gov

[Symbol Key](#)
• Click here

Lake Lanier islands. The remaining areas are leased to county and city governments such as the Boy Scouts. Lake Lanier is one of the most visited federally operated lakes in the nation.

Recreation areas 1 - 10 of 87 at Sidney Lanier Lake

OMBIL

Recreation Area	Camping	Boat Ramps	Marina	Picnic	Playground	Swimming Area	Trails
American Legion							
Aqualand Marina		X	X	A			
Athens							
Athens Boat Club		X	X	GS			
Atlanta Yacht Club		X	X	A			
Bald Ridge Creek S	E	X			X	B	
Bald Ridge Marina		X	X	GS			
Balus Creek S		X					
Belton Bridge		X					
Bethel		X					H

Click to see a Movie of the Recreation Area

Corps Managed

Fees Collected

Managed by Others in *Italics*

[Next 10 Areas >>](#)

See [Print Friendly Version](#) for complete listing.

NRMG – NRM Gateway
 OMBIL -- Operations & Maintenance Business Information Link

26

Sidney Lanier Lake, GA

[Print this page](#) | [Close window](#)

Buford Dam - Lake Sidney Lanier
 U.S. Army Corps of Engineers
 P O Box 567
 Buford, GA 30515-567
 Phone: (770) 945-9531

Visitor Center
 Lake Sidney Lanier
 (770) 945-9531

Directions & Factoid

• *Directions:* From Atlanta, I-85 N to I-985, take Exits 1 thru 24, W, and via Ga 400, exits 14 thru 17.

• *Factoid:* Over the years recreation has grown by leaps and bounds to nearly 7 million visitors annually at Lake Sidney Lanier. Today recreation is an important benefit of the lake and must be considered in the lake's management. Seventy-six recreational areas have been developed around the lake under the direction of the Corps of Engineers. These include 49 parks operated directly by the Corps, 10 marinas, and Lake Lanier Islands. The remaining areas are leased to county and city governments such as the Boy Scouts. Lake Lanier is one of the most visited federally operated lakes in the nation.

Recreation Area	Camping	Lodging	Showers	Boat Ramps	Marina	Picnic Area	Picnic Group Shelter	Playground	Swimming Area	Trails	Amphitheater	Gas	Snack Bar	Grocery
American Legion														
Aqualand Marina				X	X	X								
Athens	X													
Athens Boat Club				X	X									
Atlanta Yacht Club				X	X	X								

Print Friendly

- Mix of OMBIL and NRMG data
- Matrix is OMBIL data
- NRMG will request-if area should be displayed on visitor matrix ²⁷

Recreation Area	Camping	Lodging	Showers	Boat Ramps	Marina	Picnic Area	Picnic Group Shelter	Playground	Swimming Area	Trails	Amphitheater	Gas	Snack Bar	Grocery
American Legion														
Aqualand Marina				X	X	X								
Athens	X													
Athens Boat Club				X	X									
Atlanta Yacht Club				X	X	X								
Bald Ridge Creek	X			X				X	X					
Bald Ridge Marina			X	X	X									
Bakas Creek				X										
Belton Bridge				X										
Bethel			X							H				
Big Creek				X										
Bolding Mill	X	P		X		X		X	X					
Boys Club														
Buford Dam														
Buford Dam Park								X	X	H				
Burton Mill				X		X		X	X	H				
Charleston				X		X		X						
Chattahoochee Country Club				X	X									
Chestnut Ridge	X	P		X				X	X					
Clark's Bridge														
Dnr Aqualand														
Dnr Gainesville														
Duckett Mill	X	P		X				X	X					
East Bank				X										

Review Process

1. Check area name
2. Check if managed by corps or others
3. Open to public? (NRMG)
4. View facility listing
5. Compare this page to "employee only" page

Corps Lakes Gateway
 Your gateway to fun at Corps Lakes!

USACE Employees Only

Lake Sidney Lanier

Sidney Lanier Lake, GA

Buford Dam - Lake Sidney Lanier
 U.S. Army Corps of Engineers
 P O Box 567
 Buford, GA 30515.0-567.0
 Phone: (770) 945-9531

See the *Sidney Lanier Lake* website for additional information. Primary recreational opportunities are listed below.

Visitor Center
 Lake Sidney Lanier
 (770) 945-9531

Directions & Lake History/Factoid
 • Directions: From Atlanta, I-85 north to I-985, take Exits 1 thru 24, W, and via Ga 400, exits 14 thru 17.

• [Area History](#)

29

Employees Only

Corps Lakes Gateway
 Your gateway to fun at Corps Lakes!

USACE Employees Only

Sidney Lanier Lake

OMBIL Data

Project Names

- NRMS Version: Lake Sidney Lanier
- OMBIL Version: Buford Dam - Lake Sidney Lanier
- Corps Lakes Version: Sidney Lanier Lake
- Corps Lakes Abbreviation: Sidney Lanier

Division: SAD
 District: Mobile


Address: P O Box 567, Buford, GA 30515-567

Phone: (770) 945-9531

30

Employee Only

- Note date of OMBIL download
- Verify Project data
- View Area data
- Actual number recorded in OMBIL



Corps Lakes Gateway
Your gateway to fun at Corps Lakes!

US Army Corps of Engineers
www.CorpsLakes.us

OMBIL Data June 2003 [Print this page](#) [Close window](#)

OMBIL Data

- Project Data
- All Rec Area Data
- American Legion
- Aquatland Marina
- Athens
- Athens Boat Club
- Atlanta Yacht Club
- Bald Ridge Creek
- Bald Ridge Marina
- Balus Creek
- Belton Bridge
- Bethel
- Big Creek
- Bolding Mill
- Boys Club
- Buford Dam
- Buford Dam Park
- Burton Mill
- Charleston
- Chattahoochee
- Country Club
- Chestnut Ridge
- Clarks Bridge
- Dnr Aquatland
- Dnr Gainesville
- Duckett Mill
- East Bank
- First United
- Methodist Church
- Flowery Branch
- Gainesville Marina
- Girl Scouts
- Gwinnett
- Habersham Marina
- Holiday On Lanier
- Holly
- Keiths Bridge
- Lake Lanier Islands
- Lan Mar Marina

Sidney Lanier Lake

Bald Ridge Creek
CWIS: 02190
Area Code: 077
Viewable on Public Site: Yes

Field	Value
Managing Agency Type	Corps of Engineers
Area Type	Recreation Area
Fees	Yes
Campsites - 20 AMP	
Campsites - 30 AMP	82
Campsites - 50 AMP	
Campsites - Electric	
Campsites - Sewer	2
Hookups	
Campsites - Water Hookups	
Campsites - Pull Through	
Group Campsites	
Total Campsites	82
DumpStation	1
Lodges	
Cabins	
Group Picnic Shelters	
Group Picnic	
Picnic Sites	
Total Picnic Sites	
Trails - Bike	

Matrix – Actual Values

- Summary table from OMBIL used to generate Visitor Matrix
- If number >0 then matrix gets an X
- Primitive = Total sites – electrical sites

- Holly
- Keiths Bridge
- Lake Lanier Islands
- Lan Mar Marina
- Lanier Harbor
- Lanier Park
- Lanier Point
- Lanier Sailing Club
- Laurel
- Lazy Days
- Little Hall
- Little Ridge
- Little River
- Little Shoal
- Lockheed
- Long Hollow
- Longwood
- Lower Overlook
- Lower Pool
- Lula
- Lula Bridge Wma
- Lumpkin
- Mary Alice
- Mountain View
- Nix Bridge
- Old Federal
- Old Federal Day Use
- Powerhouse
- Rhet Forks
- Robinson
- Sardis Creek
- Sawnee
- Scoutland
- Shady Grove
- Shoal Creek
- Simpson
- Six Mile
- Starboard Marina
- Sunrise Cove
- Thompson Bridge
- Thompson Creek
- Tidwell
- Toto Creek
- Two Mile
- University Yacht Club
- Upper Overlook

Picnic Sites

Total Picnic Sites	
Trails - Bike	
Trails - Equestrian	
Trails - Hiking - Interpretive	
Trails - Hike	
Trails - Interpretive	
Trails - ORV	
Trails - Other	
Trails - Total	
Bath Change House	
Ampitheater	
Swim Area	1
Swimming Pool	
Playground	1
Multi Purpose Courts	
Golf	
Horse Rental	
Grocery	
Snack Bar	
Marina	
Boat Rental	
Gas	
Dry Boat Storage	
Wet Boat Storage	
Launch Lanes	1
Launch Ramps	1
Courtesy Dock	1
Fish Dock	
Fish Clean	

Matrix continues

- Activity drop down menu off main header is determined by these fields
- e.g. Equestrian Trails
- Partners want – Trail miles. This is not part of OMBIL, should NRMG host this type of information?

Lazy Days
Starboard Marina
Sunrise Cove Marina
University Yacht Club

Recreation.gov
Sidney Lanier Lake

Value to the Nation
Lake Fast Facts

Volunteers
Corps Clearinghouse
Volunteer.Gov

Symbol Key
Click here

Lake Lanier islands. The remaining areas are leased to county and city governments such as the Boy Scouts. Lake Lanier is one of the most visited federally operated lakes in the nation.

Recreation areas 1 - 10 of 87 at Sidney Lanier Lake

Recreation Area	Camping	Boat Ramps	Marina	Picnic	Playground	Swimming Area	Trails
American Legion							
Aquaford Marina		X	X	A			
Athens	<input checked="" type="checkbox"/>						
Athens Boat Club		X	X	GS			
Atlanta Yacht Club		X	X	A			
Bald Ridge Creek S <input checked="" type="checkbox"/>	E	X			X	B	
Bald Ridge Marina		X	X	GS			
Balus Creek S <input checked="" type="checkbox"/>		X					
Belton Bridge <input checked="" type="checkbox"/>		X					
Bethel <input checked="" type="checkbox"/>		X					H

Click to See a Movie of the Recreation Area

Corps Managed \$ Fees Collected Managed by Others in *Italics*

[Next 10 Areas >>](#)

See [Print Friendly Version](#) for complete listing.

Camping Swimming
E - Electric Campsites B - Beach

Optional data

- Media options – digital photos or 360 movies of areas


[Close Window](#)

Summary – Submitting changes

- November 10 regional brochure deadline will be used to correct State MAPS. There is some variability between regional brochures and web page.
- Changes to the Visitor Matrix - Project name, area name, facilities available need to be made in OMBIL
- Changes to links maintained by Gateway staff – return to gateway staff

Corps Lakes Gateway

- There will be a new page on the NRM Gateway entitled “Corps Lakes Gateway”
- It will provide this presentation and other notations for the visitor pages



35

Checking for corrections

- The regional brochure update information provided by November 10 will be posted by November 17th (barring any major catastrophes)
- If OMBIL data can be delivered to NRM Gateway staff on November 1 this will be uploaded and posted by November 17th (barring any major catastrophes)

Joint Ventures Conference is in California – November 18-20!

36

Under the Employees Only Section

- Always look at the OMBIL DATE posted at the top of the page.
- Keep track of when you entered your change – then check it against the OMBIL date posted.

The screenshot shows the 'Corps Lakes Gateway' website header with the US Army Corps of Engineers logo and the URL 'www.CorpsLakes.us'. Below the header, there is a navigation bar with icons for home, search, and other functions. The main content area displays 'OMBIL Data June 2003' with a red arrow pointing to it from the text above. To the right, there are links for 'Print this page' and 'Close window'. Below the OMBIL Data section, there is a red button labeled 'OMBIL Data' and two links: 'Project Data' and 'All Rec Area Data'. The page title is 'Sidney Lanier Lake'.

Beyond 17 November 2003

- We will request that OMBIL staff deliver monthly data dumps. We anticipate that quarterly dumps will be sufficient to maintain the site.
- Other information?
- We are considering asking for information beyond the facility information, e.g. Operations manager name and other data deemed appropriate by the steering committee or HQ staff. Any other “Like to have” e.g. GIS maps
- Send your comments to Kathleen.Perales@usace.army.mil

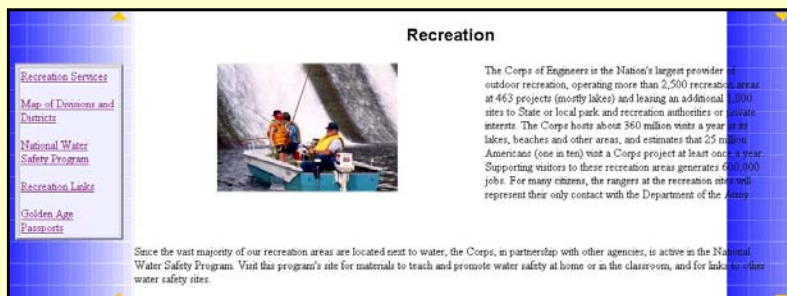
Recommendation

Off-line discussion and comments from HQ &

- Mike Owen – Recreation OMBIL
- Frank Star – Recreation.Gov
- Carolyn Bauer – Volunteer Clearing house
- Lynda Nutt – Water Safety Program
- Jean Nauss – Lewis & Clark Events
- Dave Lichy – OMBIL
- Recreation Steering Committee Meeting
December 1st

39

Recreation Services for the Public



Recreation

The Corps of Engineers is the Nation's largest provider of outdoor recreation, operating more than 2,500 recreation areas at 463 projects (mostly lakes) and leasing an additional 1,200 sites to State or local park and recreation authorities or private interests. The Corps hosts about 360 million visits a year at lakes, beaches and other areas, and estimates that 25 million Americans (one in ten) visit a Corps project at least once a year. Supporting visitors to these recreation areas generates 600,000 jobs. For many citizens, the rangers at the recreation sites will represent their only contact with the Department of the Army.

Since the vast majority of our recreation areas are located next to water, the Corps, in partnership with other agencies, is active in the National Water Safety Program. Visit this program's site for materials to teach and promote water safety at home or in the classroom, and for links to other water safety sites.

Recommendation:

Add links to Volunteer Clearing House, Corps Lakes Gateway

Remove: Map of Divisions and Districts, Recreation Links, and Golden Age

Source: <http://www.usace.army.mil/public.html#Recreation>

40



Lakeside Recreation Brochures: The U.S. Army Corps of Engineers manages 4,340 recreation sites at 456 lakes and reservoirs. Follow this link to view all the Corps Lakeside Brochures on-line.



You can reserve many U.S. Army Corps of Engineers campsites online by visiting www.reserveusa.com, the official website of the National Recreation Reservation Service (NRRS).

The website is a commercial site provided by ReserveAmerica, the reservation service provider for the NRRS. The NRRS is a partnership between the U.S. Army Corps of Engineers and the USDA Forest Service. Reservations may also be made by calling toll free, 1-877-444-6777.

The National Recreation Reservation Service web site is a non-government commercial site maintained in partnership with the U.S. Army Corps of Engineers and the USDA Forest Service.

Volunteer with the U.S. Army Corps of Engineers [Volunteer Clearing House](#)- Last year alone, 70,000 people gave of their time and skill to assist the Corps of Engineers in recreation and natural resources management.

If it has anything to do with water safety, you'll find it on the new site of the [National Water Safety Program](#). Get all the information on Corps lakes, materials to use to teach water safety in the home or classroom, plus helpful links to other water safety sites.




[[USACE Home](#)] [[Top of Page](#)] [[Search](#)] [[POC List](#)]

[Privacy and Security Notice](#)
The POC for Content of this page:
 George E. Tabb, CECW-ON
george.e.tabb@usace.army.mil
 (202) 761-1791
 Page updated: Aug 7, 2000

Recommendation :

- Replace Regional Brochures link with Corps Lakes Gateway

Source: <http://www.usace.army.mil/recreation41>



Recreation Resource


US Army Corps of Engineers

Welcome to the Recreation Resource!

Follow the links below to find out more about Corps related parks, campground information and how to volunteer your time to assist the Corps.

Corps Links

- [Lakeside Recreation Information](#)- Follow this link to view all the Corps Lakeside Brochures on-line.
- [GORP Corps Information](#)-The Corps' Great Outdoor Recreation Pages. This is another great resource for Corps related park information.
- [Volunteering information](#)- Last year alone, 70,000 people gave of their time and skill to assist the Corps of Engineers in recreation and natural resources management.
- [National Recreation Lakes Study](#)

 [Back to Operations Home page](#)

- Our current HQ pages send you to GORP for standardized information.
- Missing links to Water Safety and Recreation.gov

Source: <http://www.usace.army.mil/inet/functions/cw/cecwo/rec.htm>

Corps Lakes Gateway
Your gateway to fun at Corps Lakes!

US Army Corps of Engineers
www.CorpsLakes.us

Select a State | Select a Lake | Select an Activity | Search | Go!

September 28, 2003

Trip Planning

- ReserveUSA
- Recreation.gov
- DoD Opportunities
 - Great Travel Deals
 - Paths Across America

Happenings Around the Lakes

- Lewis & Clark Signature Events
- National Public Lands Day

Become a Volunteer

- Corps Cleanhouse
- Volunteer.Gov

Become a Partner

- Natural Resources Management Partnerships

Educational Resources

- National Water Safety Program
- Lewis & Clark Bicentennial
- Corps Education Center

NRM Gateway

- Natural Resources Management

U.S. Army Corps of Engineers

- Headquarters
- Value to the Nation
- National Recreation Lakes Study
- Employment

FirstGov

The Army Corps of Engineers is the steward of the lands and waters at Corps water resources projects. Its Natural Resources Management mission is to manage and conserve those natural resources, consistent with the ecosystem management principles, while providing quality public outdoor recreation experiences to serve the needs of present and future generations. This site is your gateway to recreation opportunities at Corps lands and waters. Welcome to the Corps Lakes Gateway!

www.CorpsLakes.us

43

E-mail me:
Kathleen.Perales@usace.army.mil

<u>Things I like</u>	<u>Things I don't like</u>
<u>Questions I want to ask</u>	<u>Ideas I have for the site</u>

44