Appendix E:
Key Maps

Appendix E: Key Maps

USACE Divisions	E-1
FEMA Regions	E-2
Puerto Rico	E-3
U.S. Virgin Islands	E-4
California	E-5
United States	E-6
U.S. Time Zones	E-7

USACE Divisions

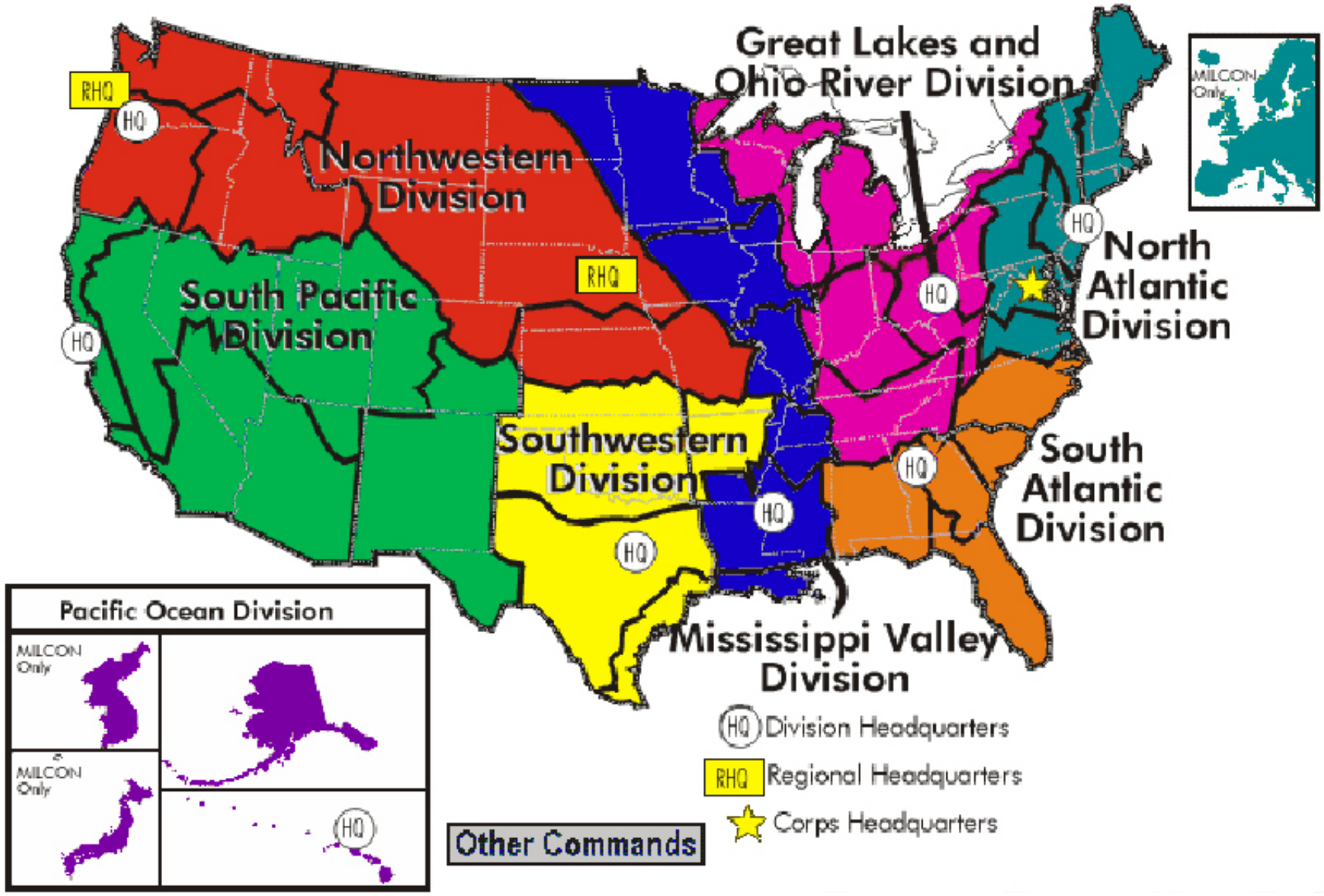

FEMA Regions

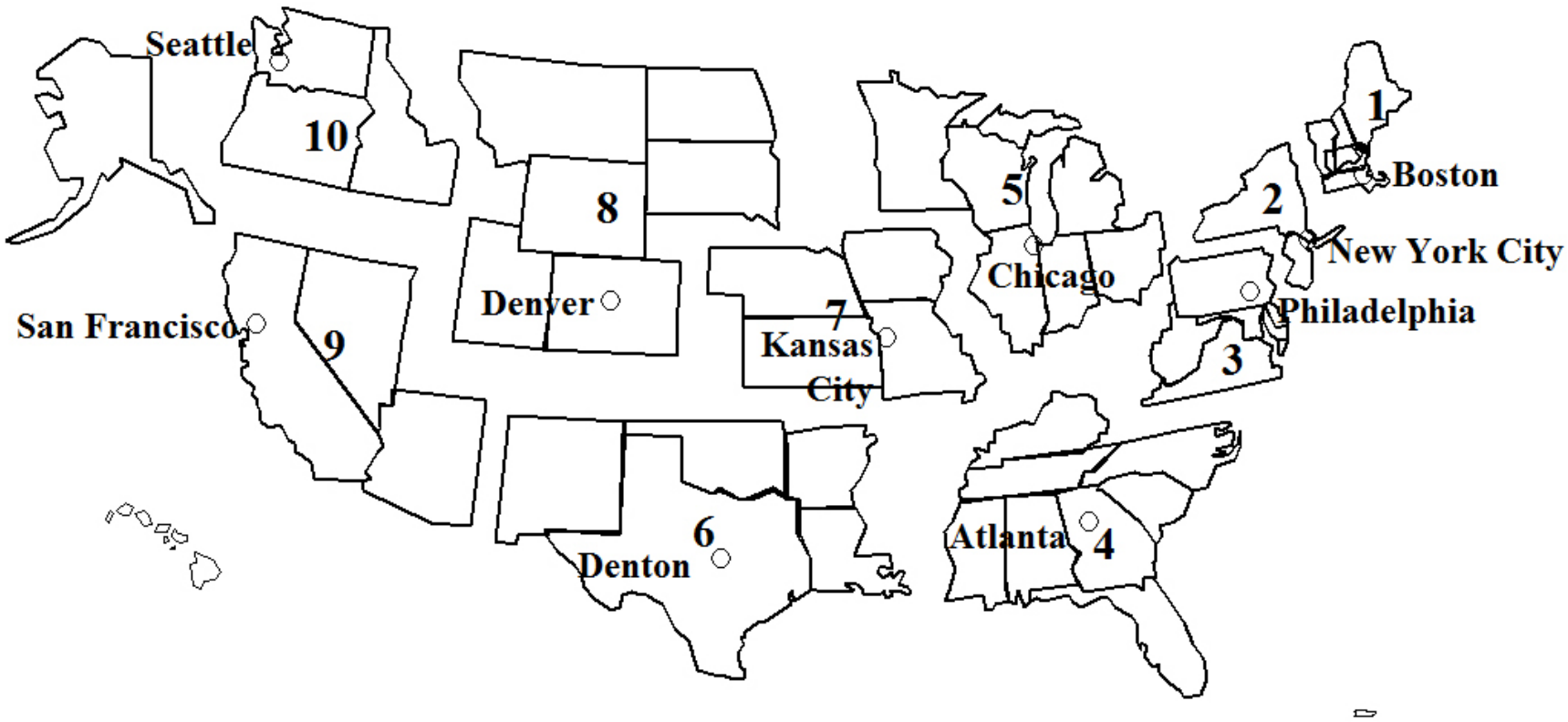

Puerto Rico

North Atlantic Ocean
SAN JUAN
Aguadilla
Arecibo
Isla Deseches
Bayamón
Carolina
Isla de Culebra
Fajardo
Mona Passage
Mayagüez
Puerto Rico
Caguas
Isla Mona
Guayanilla
Ponce
Guánica
Guayama
Isla de Vieques
Playa de Ponce
Caribbean Sea
0 10 20 km
0 10 20 mi

U.S. Virgin Islands

California

California
OREGON
IDAHO
WY
Salt Lake City
40°
UTAH
NEVADA
Carson City
Eureka
Redding
Chico
Sacramento
Santa Rosa
Pacific
Ocean
San Francisco
Oakland
San Jose
CALIFORNIA
Monterey
Salinas
Fresno
San Luis Obispo
Bakersfield
Santa Maria
35°
ARIZONA
Santa Barbara
San Bernadino
Los Angeles
Anaheim
Long Beach
Palm Springs
Santa Ana
Phoenix
0 50 100 mi
0 50 100 km
Oceanside
Escondido
San Diego
125°
115°
MEXICO
©1999 maps.com

United States
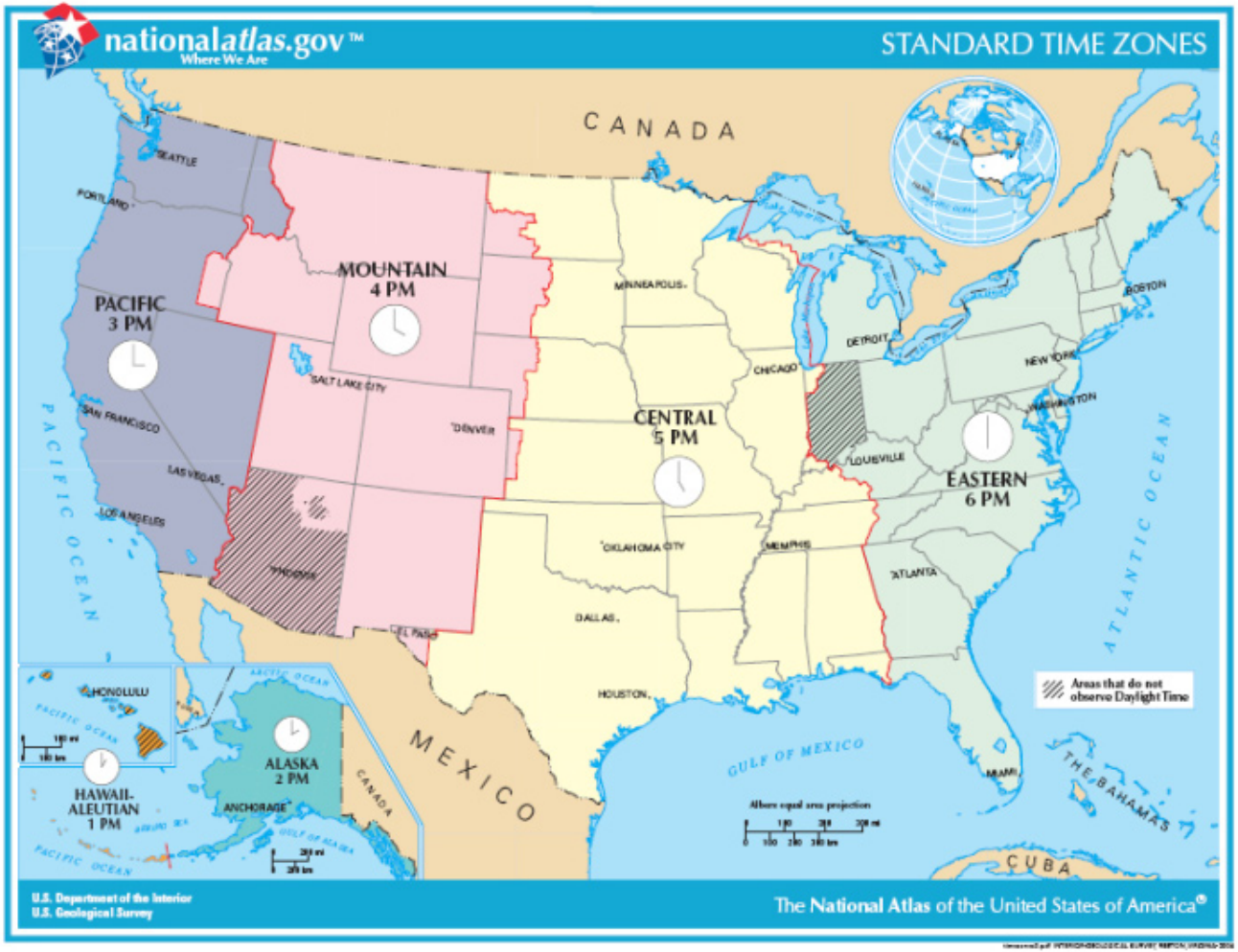
U.S. Time Zones