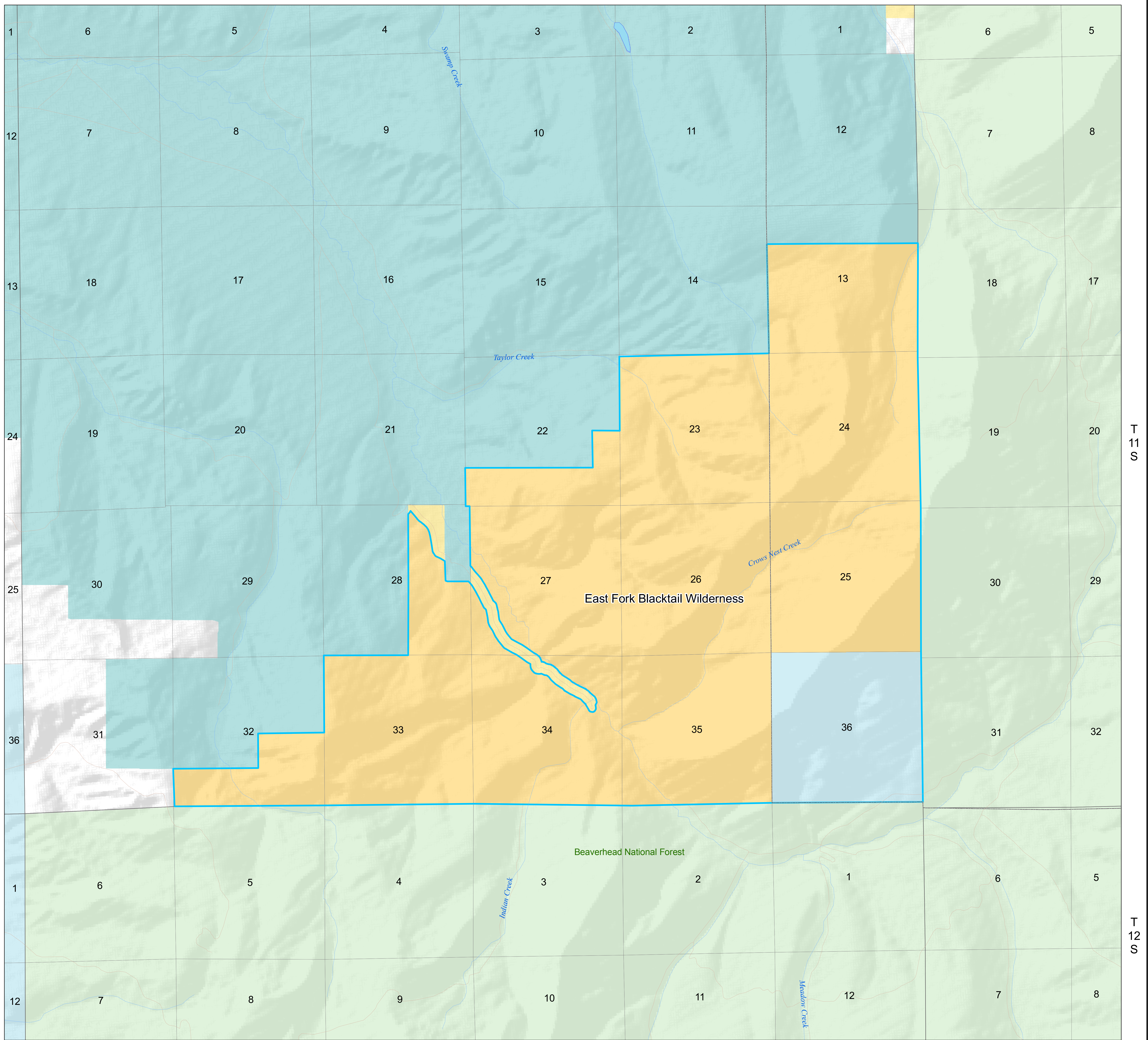


# East Fork Blacktail Wilderness

July 27, 2010

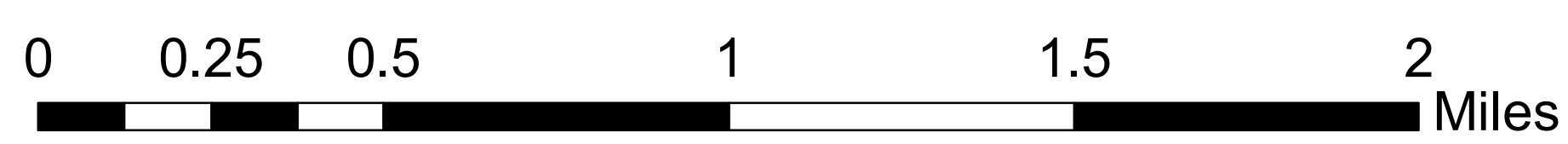
This map prepared at the request of Senator Jon Tester



R 6 W

R 5 W

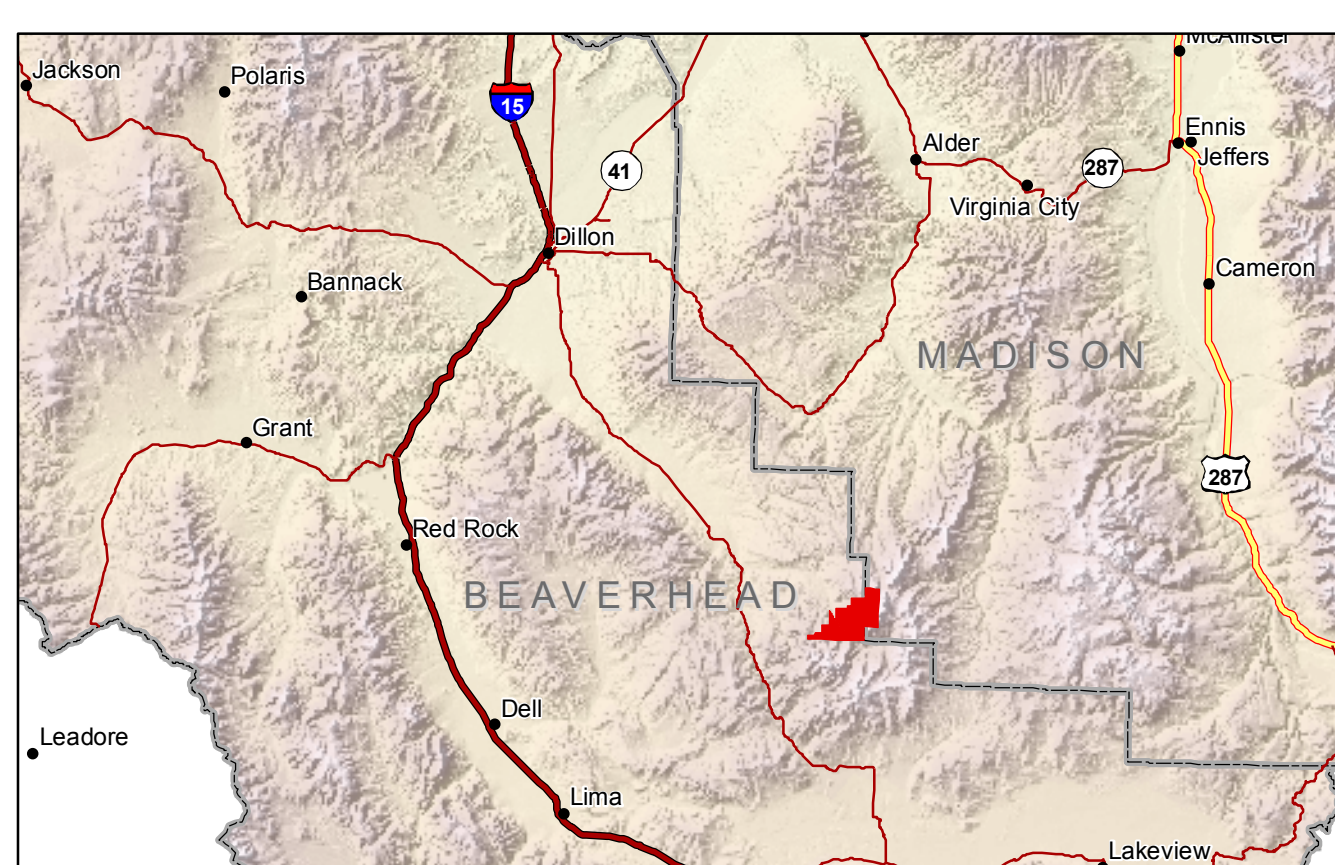
R 4 W




1:15,000

This map intended to be plotted at 34" x 44".

- BLM Wilderness
- Land Ownership**
- Bureau of Land Management (BLM)
- National Forest Lands (USFS)
- Private Lands
- State Fish, Wildlife and Parks
- State Lands
- Water
- Local Roads
- Streams
- County



No warranty is made by the BLM as to the accuracy, reliability, or completeness of this data for individual use or aggregate use with other data.



Bureau of Land Management  
Montana State Office  
Billings, Montana