


**CERTIFICATION UNDER SECTION 1511 OF  
THE AMERICAN RECOVERY AND REINVESTMENT ACT**

Pursuant to Title XV, Subtitle A, section 1511 of the American Recovery and Reinvestment Act (Pub. L. 111-5, Feb. 17, 2009) ("ARRA"), I, Secretary Joseph W. Prather, hereby certify that the attached infrastructure investment funded with amounts appropriated by ARRA under the headings: "Highway Infrastructure Investment" to the Federal Highway Administration, or "Transit Capital Assistance," "Fixed Guideway Infrastructure Investment," and "Capital Investment Grants" to the Federal Transit Administration, have received the full review and vetting required by law and that I accept responsibility that such investments are appropriate uses of taxpayer dollars. I further certify that the specific information required by section 1511 concerning each such investment (a description of the investment, the estimated total cost, and the amount of ARRA funds to be used) is provided on the Kentucky Statewide Transportation Improvement Program and is available to the public at [<http://transportation.ky.gov/progmgmt/stip/stip06.htm>] and linked to Recovery.gov.

I understand that my State or local agency may not receive ARRA infrastructure investment funding unless this certification is made and posted.



Secretary Joe Prather

Signed this 23 day of July, 2009

**AMERICAN RECOVERY AND REINVESTMENT ACT OF 2009**

Date 1511 Certification Sent to FHWA	ARRA PROGRAM	COUNTY	DIST	ITEM#	PREFIX	ROUTE	PROJECT DESCRIPTION	ESTIMATED COST	ARRA ESTIMATED COST	STIP REFERENCE	TIP REFERENCE
3/2/2009	STATEWIDE	JEFFERSON	5	2043		1165	REHABILITATE I-65, REPAIR AND GRIND PAVEMENT FROM MP 128.13 (FERN VALLEY ROAD) TO MP 131.89.	18,000,000	18,000,000	Page 64 OF 109	Page 5 of 29 and Admin. Mod No. 12
4/1/2009	STATEWIDE	LYON/ CALDWELL	1	2013		1124	REPAIR AND GRIND PAVEMENT ON I-24 EB & WB FROM 0.5 MILE E KY-293 (MP 45.133) IN LYON COUNTY TO KY-139 (MP 65.300) IN CALDWELL COUNTY.	14,600,000	13,300,000	Administrative Modification 2006.129	NON-MPO AREA
4/1/2009	STATEWIDE	MARION	4	138			CONSTRUCT NEW CONNECTOR FROM US-68/NORTHERN BYPASS TO INDUSTRIAL DRIVE IN LEBANON. (04CCR)	5,300,000	4,000,000	Amendment 2006.042	NON-MPO AREA
4/1/2009	STATEWIDE	GALLATIN	6	264		US 127	REHAB PAVEMENT AND BRIDGE DECK ON US-127 BIG SUGAR CREEK BRIDGE (B08): REMOVE BRUSH BLOCK AND PLINTH WALLS AND PLACE A NEW DECK WITH BARRIER WALLS ON EXISTING BRIDGE DECK (2006BOPC)	500,000	500,000	Administrative Modification 2006.129	NON-MPO AREA
4/1/2009	STATEWIDE	LINCOLN/ ROCKCASTLE	8	163		US 150	RECONSTRUCT US-150/STANFORD-MT. VERNON ROAD FROM CRAB ORCHARD TO BROADHEAD. (06CCN)(FUNDING SWAP WITH 8-163.10 AS SHOWN IN 2006SYP)	34,500,000	32,500,000	Amendment 2006.042	NON-MPO AREA

Date 1511 Certification Sent to FHWA	ARRA PROGRAM	COUNTY	DIST ITEM#	PREFIX ROUTE	PROJECT DESCRIPTION	ESTIMATED COST	ARRA ESTIMATED COST	STIP REFERENCE	TIP REFERENCE	
4/1/2009	STATEWIDE	TRIGG	1	180.55	US 68	US 68/KY 80; LAND BETWEEN THE LAKES. CONVERT DESIGN/BUILD COSTS TO FEDERAL FUNDS	55,300,000	30,000,000	Amendment 2006.042	NON-MPO AREA
4/24/2009	STATEWIDE	MONROE	3	276.1	KY 163	TOMPKINSVILLE - KY-90 (PRIORITY SECTION 1): FROM 0.34MI SOUTH OF BUSHONG ROAD EXTENDING NORTHERLY TO 0.68MI SOUTH OF CYCLONE ROAD (GRADE DRAIN & INC. SURFACE). (02CCR)(2002BOP)(SEE 3-276.11 FOR 2005HPP COMPONENT)	11,700,779	9,590,000	Administrative Modification 2006.141	NON-MPO AREA
4/24/2009	STATEWIDE	WASHINGTON	4	307.01	US 50	BARDSTOWN-SPRINGFIELD; CONSTRUCT SPRINGFIELD NORTHWEST BYPASS. (02CCR)(06CCR)	15,938,900	15,938,900	Administrative Modification 2006.141	NON-MPO AREA
4/24/2009	STATEWIDE	BULLITT	5	117.35	KY 61	KY-61 BEGINS SOUTH OF JOHN HARPER HIGHWAY (BROOKS ROAD) AND ENDS AT THE EXISTING 4-LANE SECTION SOUTH OF CARDINAL AVENUE. (2006BOPC)	8,340,420	7,410,000	Administrative Modification 2006.141	KIPDA's Administrative Modification #14
4/24/2009	STATEWIDE	FRANKLIN	5	305.01	US 421	FRANKFORT-LEXINGTON US 421 LEESTOWN ROAD; WIDEN TO 5-LANES FR WEST OF US-60 TO 1600' EAST OF CHENAULT INDUSTRIAL ROAD. (SECTION 1)	11,646,203	10,400,000	Administrative Modification 2006.141	NON-MPO AREA

ARRA PROGRAM	COUNTY	DIST ITEM#	PREFIX ROUTE	PROJECT DESCRIPTION	ESTIMATED COST	ARRA ESTIMATED COST	STIP REFERENCE	TIP REFERENCE		
4/24/2009	STATEWIDE	CAMPBELL	6	46.2	US 27	PARIS-COVINGTON RD; RECONSTRUCT FROM SOUTH OF KY-154 TO CAMPBELL COUNTY PARK.	39,836,106	29,120,000	Administrative Modification 2006.126	TIP Amendment # 14
4/24/2009	STATEWIDE	WHITLEY/KNOX	11	112		NEW CONNECTOR FROM KY-6 @ WOODBINE TO THE CORBIN BYPASS. (06CCR)	10,270,452	4,790,000	Amendment 2006.042	NON-MPO AREA
4/24/2009	STATEWIDE	WHITLEY	11	279.26	KY 92	US-27 TO I-75 (SECTION 4A SURFACING); FROM CORNBREAD BRANCH NEAR OLD JELLICO ROAD EAST TO BRIER CREEK BRIDGE. (2006BOPC)	8,617,400	6,020,000	Amendment 2006.042	NON-MPO AREA
4/29/2009	OKI	KENTON	6	273	KY 1120	RECONSTRUCT 12TH ST. FR I-75 TO SCOTT STREET (OKI T.I.P.)	8,761,860	8,761,860	Administrative Modification 2006.135	OKI's Administrative Modification #16
4/29/2009	STATEWIDE	KENTON	6	273.1	KY 1120	RECONSTRUCT 12TH ST. FR I-75 TO SCOTT STREET (OKI T.I.P.)	8,000,000	1,000,000	Administrative Modification 2006.135	OKI's Administrative Modification #16

ARRA PROGRAM	COUNTY	DIST	ITEM#	PREFIX	ROUTE	PROJECT DESCRIPTION	ESTIMATED COST	ARRA ESTIMATED COST	STIP REFERENCE	TIP REFERENCE
ARRA PROGRAM	DAVIESS	2	287.5	US	60	RELOCATE US-60 BYPASS EAST OF OWENSBORO (EAST COUNTY CORRIDOR) PRIORITY SECTION: FROM REID ROAD EAST TO EXISTING US 60 EAST OF OWENSBORO. (98KYD)(2005HPP-KY158)(SEE 2-287.51 FOR FS"COMPONENT")	45,600,000	27,200,000	Administrative Modification 2006.117	Administrative Modification #5
ARRA PROGRAM	BARREN	3	192.15			GLASGOW OUTER LOOP FR US-68 TO THE LOUIE B. NUNN PARKWAY EAST OF GLASGOW.	21,200,000	17,200,000	Administrative Modification 2006.151	NON-MPO AREA
ARRA PROGRAM	NELSON	4	133	KY	245	WIDENING OF KY-245 FROM KY-332 NORTH OF BARDSTOWN TO THE FLAGET HOSPITAL SITE. (2002BOPC)	5,900,000	5,100,000	Administrative Modification 2006.151	NON-MPO AREA
ARRA PROGRAM	GRAYSON	4	8503			PAVEMENT REHABILITATION ON THE WESTERN KENTUCKY PARKWAY. (BREAKOUT FROM 99-278.14)	1,600,000	1,100,000	Amendment 2006.042	NON-MPO AREA
ARRA PROGRAM	MADISON	7	994	US	25	US25 @ KY156 CONSTRUCT LEFT TURN LANES (B/C=2.1) (D-DISTRICT C-CONTRACTOR) (2002BOP)	1,400,000	910,000	Administrative Modification 2006.151	NON-MPO AREA

Date 1511 Certification Sent to FHWA	ARRA PROGRAM	COUNTY	DIST ITEM#	PREFIX ROUTE	PROJECT DESCRIPTION	ESTIMATED COST	ARRA ESTIMATED COST	STIP REFERENCE	TIP REFERENCE
5/14/2009	STATEWIDE	BREATHITT	10	KY 15	JACKSON-CAMPTON: FROM KY-15 AT JACKSON TO A POINT 0.43 M N OF KY 15. (G&D)	22,000,000	21,960,000	Amendment 2006.042	NON-MPO AREA
5/14/2009	STATEWIDE	BREATHITT	10	KY 15	JACKSON-CAMPTON: FROM 0.43 M N OF KY 15 AT JACKSON TO 0.31 M S OF STILL HOUSE HOLLOW. (G&D)	33,000,000	21,960,000	Amendment 2006.042	NON-MPO AREA
5/14/2009	STATEWIDE	LETCHER	12	KY 15X	PROVIDE LEFT TURN LANE ON KY-15 @ WEST END OF WHITESBURG BYPASS.	1,600,000	1,600,000	Amendment 2006.042	NON-MPO AREA
5/18/2009	TE	ADAIR	8		PUBLIC SQUARE UNDERGROUND ELECTRICAL SERVICE - INSTALLATION OF UNDERGROUND ELECTRICAL SERVICE TO PROVIDE ENHANCED LIGHTING AND INSTALLATION OF BRICK PAVERS.	17,200	12,500	Administrative Modification 2006.128	NON-MPO AREA
5/18/2009	TE	BALLARD	1		BARLOW SIDEWALK PROJECT - REPLACEMENT OF DETERIORATED SIDEWALKS.	70,500	54,000	Administrative Modification 2006.128	NON-MPO AREA

ARRA PROGRAM	COUNTY	DIST ITEM#	PREFIX ROUTE	PROJECT DESCRIPTION	ESTIMATED COST	ARRA ESTIMATED COST	STIP REFERENCE	TIP REFERENCE
TE	BARREN	3		US 31 W SIDEWALK PROJECT - INSTALLATION OF SIDEWALKS ALONG US 31 W.	88,000	68,000	Administrative Modification 2006.128	NON-MPO AREA
TE	BOYLE	7		STREETSCAPE IMPROVEMENT PROJECT PHASE III - REPLACEMENT OF DETERIORATING SIDEWALKS AND INSTALLATION OF PEDESTRIAN CROSSWALKS, CURB RAMPS, DECORATIVE LIGHT FIXTURES AND BENCHES TO BEAUTIFY THE AREA.	347,300	273,000	Administrative Modification 2006.128	NON-MPO AREA
TE	CARROLL	6		POLK STREET EXTENSION PROJECT - PROJECT WILL ENABLE STUDENTS TO WALK OR BICYCLE TO 4 AREA SCHOOLS VIA SIDEWALK CONSTRUCTION, TRAFFIC CALMING MEASURES AND PEDESTRIAN AND BICYCLE CROSSING IMPROVEMENTS.	312,800	247,000	Administrative Modification 2006.128	NON-MPO AREA
TE	CHRISTIAN	2		OLD CROFTON HOTEL BUILDING RESTORATION - RESTORE THE OLD CROFTON HOTEL, WHICH WILL SERVE AS A WELCOME CENTER. THIS HISTORIC STRUCTURE WAS BUILT IN 1904.	381,000	300,000	Administrative Modification 2006.128	NON-MPO AREA
TE	CHRISTIAN	2		ACCESS HOPKINSVILLE/TRANSPORTATION MUSEUM - STREETSCAPE THAT WILL INCLUDE SIDEWALKS, LIGHTING, LANDSCAPED MEDIANS AND SIGNAGE. THE SECOND PRIORITY WILL BE THE COMPLETION OF THE TRANSPORTATION MUSEUM IN THE OLD FIRE STATION ON 9TH STREET.	870,800	688,600	Administrative Modification 2006.128	NON-MPO AREA

ARRA PROGRAM	COUNTY	DIST	ITEM#	PREFIX	ROUTE	PROJECT DESCRIPTION	ESTIMATED COST	ARRA ESTIMATED COST	STIP REFERENCE	TIP REFERENCE
5/18/2009	CLARK	7				DEPOT STREET RENOVATION PROJECT - RESTORATION OF THE COBBLESTONE STREET, IMPROVED DRAINAGE AND INSTALLATION OF NEW LIGHTING, BENCHING AND LANDSCAPING.	1,148,300	909,000	Administrative Modification 2006.128	NON-MPO AREA
5/18/2009	FAYETTE	7				BIG BARN TRANSPORTATION MUSEUM RESTORATION - STABILIZATION OF THE HISTORIC "BIG BARN" FOR THE CREATION OF A VISITOR CENTER AND CARRIAGE MUSEUM WITHIN THE STRUCTURE.	1,217,000	964,000	Administrative Modification 2006.130	LFUCG Administrative Modification #10
5/18/2009	FLOYD	12				PRESTONSBURG CONNECTIVITY PROJECT - DESIGN AND CONSTRUCTION OF A SIDEWALK TO CONNECT KY 1428 TO KY 321 NEAR THE ENTRANCE OF BIG SANDY COMMUNITY AND TECHNICAL COLLEGE.	15,900	11,500	Administrative Modification 2006.128	NON-MPO AREA
5/18/2009	FRANKLIN	5				WILKINSON BLVD. BIKE/PEDESTRIAN FACILITIES - CREATION OF FACILITIES ALONG THE KY RIVER AND WILKINSON BLVD FROM RIVERVIEW PARK TO FAIR OAKS LANE.	399,200	314,500	Administrative Modification 2006.128	NON-MPO AREA
5/18/2009	HENRY	5				EMINENCE PEDESTRIAN WALKWAY - REPLACEMENT OF DETERIORATED SIDEWALKS THROUGH DOWNTOWN EMINENCE.	106,200	82,500	Administrative Modification 2006.128	NON-MPO AREA



ARRA PROGRAM	COUNTY	DIST	ITEM#	PREFIX	ROUTE	PROJECT DESCRIPTION	ESTIMATED COST	ARRA ESTIMATED COST	STIP REFERENCE	TIP REFERENCE	
5/18/2009	TE				1	HICKMAN	CLINTON SIDEWALK REHAB & BEAUTIFICATION- REPLACE SIDEWALKS & IMPROVE LANDSCAPING ALONG N. WASHINGTON ST (US51) FR CLAY ST TO NORTH ST, JEFFERSON ST FR JACKSON ST TO CLAY ST, AND CLAY ST (KY123/KY58) FR WATERFIELD DR TO WATER ST IN THE CITY OF CLINTON	49,000	38,000	Administrative Modification 2006.128	NON-MPO AREA
5/18/2009	TE				2	HOPKINS	CITY OF HANSON WALKING TRAIL - CONSTRUCT 1.6-MILE CONCRETE TRAIL TO PROVIDE A 5 FOOT WIDE ARTERY LINKING HOMES TO OTHER FACILITIES IN HANSON, INCLUDING THE ELEMENTARY SCHOOL.	103,000	80,000	Administrative Modification 2006.128	NON-MPO AREA
5/18/2009	TE				2	HOPKINS	L & N DEPOT RESTORATION FUNDS WILL BE USED TO ADDRESS STRUCTURAL PROBLEMS AND UPDATE THE BUILDING'S WIRING AND PLUMBING.	22,800	17,000	Administrative Modification 2006.128	NON-MPO AREA
5/18/2009	TE				7	JESSAMINE	TRANSPORTATION MUSEUM AND WELCOME CENTER PROJECT - PURCHASE AND PROTECTION OF A HISTORIC VIEW SHED INCLUDING THE HOME OF NORFOLK SOUTHERN RAILROAD. THE 2ND FLOOR OF THE BLDG WILL BE TURNED INTO A TRANSPORTATION MUSEUM.	586,800	463,000	Administrative Modification 2006.130	LFUCG Administrative Modification #10
5/18/2009	TE				1	LYON	WALKING/BICYCLING TRAIL PHASE II - CONSTRUCTION OF 8 FOOT SIDEWALKS AND LANDSCAPING IMPROVEMENTS ALONG KY 295.	189,000	148,000	Administrative Modification 2006.128	NON-MPO AREA

ARRA PROGRAM	COUNTY	DIST	ITEM#	PREFIX	ROUTE	PROJECT DESCRIPTION	ESTIMATED COST	ARRA ESTIMATED COST	STIP REFERENCE	TIP REFERENCE
5/18/2009	TE	MADISON	7			TATES CREEK TRAIL PROJECT - CONSTRUCT A SIDEWALK ALONG THE OLD ABANDONED RINEY B RAIL THAT RUNS ALONG KY 169.	200,900	157,500	Administrative Modification 2006.128	NON-MPO AREA
5/18/2009	TE	BRACKEN/ MASON	9			GERMANTOWN STREETScape PROJECT PHASE II - ONGOING STREETScape PROJECT BY CONTINUING SIDEWALK REPLACEMENT ALONG KY 10, INCLUDING LANDSCAPING AND SCENIC BEAUTIFICATION.	80,800	62,200	Administrative Modification 2006.128	NON-MPO AREA
5/18/2009	TE	MCLEAN	2			US 431 BEAUTIFICATION PROJECT THIS PROJECT WILL MAKE AESTHETIC IMPROVEMENTS TO A ONE-MILE STRETCH OF US 431. ENHANCEMENTS WILL INCLUDE WELCOME SIGNS AND LANDSCAPING.	31,500	24,000	Administrative Modification 2006.128	NON-MPO AREA
5/18/2009	TE	NELSON	4			KENTUCKY RAILWAY MUSEUM - INSTALLATION OF A HISTORIC TURNTABLE AND RELATED SITE WORK ALONG WITH EMERGENCY TRACK RESTORATION AND REPAIR AND THE RESTORATION OF A HISTORIC RAIL CAR.	530,200	417,750	Administrative Modification 2006.128	NON-MPO AREA
5/18/2009	TE	OHIO	2			PEDESTRIAN FACILITY PROJECT - REPLACEMENT OF AGING, CRACKED AND BUCKLED SIDEWALKS IN DOWNTOWN HARTFORD.	154,000	120,000	Administrative Modification 2006.128	NON-MPO AREA

ARRA PROGRAM	COUNTY	DIST ITEM#	PREFIX ROUTE	PROJECT DESCRIPTION	ESTIMATED COST	ARRA ESTIMATED COST	STIP REFERENCE	TIP REFERENCE
5/18/2009	TE	SHELBY	5	HOSPITAL DRIVE SIDEWALK PROJECT - CONSTRUCTION OF 1700 LINEAR FEET OF SIDEWALK WITH CURB AND GUTTERING ALONG HOSPITAL DRIVE. THE NEW SIDEWALKS WILL CONNECT WITH US 60 SIDEWALKS.	133,400	103,500	Administrative Modification 2006.128	NON-MPO AREA
5/18/2009	TE	VARIOUS	99	KY HISTORICAL SOCIETY HISTORIC MARKERS PHASE III - REPAIR OR REPLACEMENT OF DAMAGED HISTORICAL MARKERS.	83,000	64,000	Administrative Modification 2006.128	NON-MPO AREA
5/18/2009	TE	TODD	3	SOUTH STREETS AVENUE SIDEWALK PROJECT- REPLACEMENT OF OLD, DETERIORATING SIDEWALKS AND EXPANSION OF THE CURRENT SIDEWALK SYSTEM. CURB AND GUTTER WILL BE ADDED. BEAUTIFICATION PROJECTS WILL ALSO BE COMPLETED.	249,000	196,000	Administrative Modification 2006.128	NON-MPO AREA
5/18/2009	TE	UNION	2	MORGANFIELD WALKING AND BICYCLE TRAIL - ADD BICYCLE RACKS AND SIGNAGE, DESIGNATION OF BICYCLE LANES CONSTRUCTION OF BICYCLE AND WALKING TRAIL SYSTEM AND AESTHETIC IMPROVEMENTS.	72,400	55,500	Administrative Modification 2006.128	NON-MPO AREA
5/18/2009	TE	WOODFORD	7	BLUEGRASS RAILROAD BACK TO THE RIVER PROJECT- PRESERVE, RESTORE AND ENHANCE PORTIONS OF THE HISTORIC RAILROAD.	1,212,000	960,000	Administrative Modification 2006.128	NON-MPO AREA

ARRA PROGRAM	COUNTY	DIST	ITEM#	PREFIX	ROUTE	PROJECT DESCRIPTION	ESTIMATED COST	ARRA ESTIMATED COST	STIP REFERENCE	TIP REFERENCE
ARRA PROGRAM	GREENUP	9				RESTORATION OF THE MCCONNELL HOUSE COMPLEX, WHICH WILL SERVE AS A TOURIST WELCOME CENTER.	305,000	240,000	Administrative Modification 2006.144	FIVCO TIP Administrative Mod. FY 09-03
5/29/2009	TE									
5/29/2009	TE	5	397	US	60A	US 60A (EASTERN PARKWAY) AT 3RD STREET IN LOUISVILLE - PEDESTRIAN AND SAFETY IMPROVEMENTS INCLUDING SIDEWALKS, LANDSCAPING, AND SIGNAL IMPROVEMENTS.	2,265,000	1,600,000	Administrative Modification 2006.150	KIPDA TIP Administrative Mod. #16
5/29/2009	TE	6		KY	8	LUDLOW STREETSCAPE PHASE II - REPLACE AGING AND CRACKED SIDEWALKS ALONG KY-8 AND INSTALL LIGHTING, SIGNAGE, HISTORICAL MARKERS, STREET FURNITURE, AND LANDSCAPING.	503,500	398,000	Administrative Modification 2006.152	OKI TIP Administrative Mod. #17
5/29/2009	TE	9				REPLACEMENT OF SIDEWALKS AND INSTALLATION OF BENCHES, TRASH RECEPTACLES, AND LANDSCAPING ALONG FIRST STREET IN MOREHEAD	385,500	302,300	Administrative Modification 2006.128	NON-MPO AREA
6/12/2009	STATEWIDE	5	2036	I	264	MILL 1" THIN OVERLAY ON I-264 EB & WB FROM MP 22.61 TO I-71 (MP 22.97).	1,500,000	1,500,000	Administrative Modification 2006.133	KIPDA TIP Administrative Mod. #14

ARRA PROGRAM	COUNTY	DIST ITEM#	PREFIX ROUTE	PROJECT DESCRIPTION	ESTIMATED COST	ARRA ESTIMATED COST	STIP REFERENCE	TIP REFERENCE
6/12/2009	STATEWIDE	7	593.4	NEW TOWN PIKE EXTENSION - PRIORITY 1: FROM MAIN STREET TO VERSAILLES ROAD. (PHASE IV)	11,100,000	11,000,000	Administrative Modification 2006.158	LFUCG Administrative Modification #9
7/23/2009	TE	5		I-65/EXIT 112 LANDSCAPE & BEAUTIFICATION - I-65, INCLUDING LANDSCAPING, FENCING, AND CONCRETE STAMPING IN THE MEDIANS TO MAKE THE AREA MORE INVITING TO TRAVELERS	480,000	480,000	Administrative Modification 2006.166	KIPDA Administrative Modification #17
7/23/2009	TE	5		FREEDOM PARK LANDSCAPING AND BEAUTIFICATION - CONSTRUCT A PEDESTRIAN CROSSWALK INTERSECTING 2ND STREET AND 3RD STREET. CROSSING THROUGH FREEDOM PARK. THIS PROJECT WILL ALSO INCLUDE STREET FURNITURE, IMPROVED LIGHTING, AND BICYCLE PARKING.	1,612,000	1,612,000	Administrative Modification 2006.166	KIPDA Administrative Modification #17
7/23/2009	LFUCG	7	593.4	NEW TOWN PIKE EXTENSION - PRIORITY 1: FROM MAIN STREET TO VERSAILLES ROAD. (PHASE IV) - UTILITY RELOCATION FOR NEW BLVD	1,000,000	1,000,000	Administrative Modification 2006.158	LFUCG Administrative Modification #9

# KENTUCKY

## STATEWIDE TRANSPORTATION IMPROVEMENT PROGRAM (STIP) For FY 2007-2010

---

### ADMINISTRATIVE MODIFICATION #2006.166

---

#### I. Proposed Action:

Modify the FY 2007-2010 STIP to include KIPDA's Administrative Modification # 17 to their FY 2007- 2011 Transportation Improvement Program (TIP).

#### Location:


Louisville Metropolitan Planning Organization area

#### II. Scope of Activity:

See the attached list of projects and their modifications to the TIP and the STIP.

#### III. Administrative Modification Approval:

Modification Recommended for Approval:

  
\_\_\_\_\_  
Kentucky Transportation Cabinet

6/26/09  
\_\_\_\_\_  
Date

**Administrative Modification 17 - REVISED  
 FY 2007 - FY 2011 Transportation Improvement Program**

June 24, 2009

KIPDA ID	State ID	Project Name	Description	Project Sponsor	Change to TIP
<b>INDIANA PROJECTS</b>					
1600		Georgetown-Greenville Rd.	Pavement resurfacing on Georgetown-Greenville Rd. for approximately 3.0 miles	Floyd County	Change description to "Pavement resurfacing on Georgetown-Greenville Rd. for approximately 6.5 miles" and increase cost to \$665,000 ARRA-State funds.
	Des # pending	Ohio River Greenway Middle Connector	Construct the Middle Connector section from Riverside Dr. to the existing section of the Greenway	Jeffersonville	Change funding from TE-ARRA funds to Local funds, FY 2009 Construction \$562,500 total
<b>KENTUCKY PROJECTS</b>					
1630		I-65/Exit 112 Landscape & Beautification	Beautification of Exit 112 on I-65, including landscaping, fencing, and concrete stamping in the medians to make the area more inviting to travelers.	Bullitt County	Change funding from TE to TE-ARRA
1631		Freedom Park Landscaping and Beautification	Construct a pedestrian crosswalk intersecting 2nd Street and 3rd Street, crossing through Freedom Park. This project will also include street furniture, improved lighting and bicycle parking.	Univ. of Louisville	Change funding from TE to TE-ARRA
1635		Newburg Middle School	Improve street lighting directly in front of school, install two stop signs, stripe crosswalks at the stop signs, stripe bike lanes along the length of Exeter Avenue, rehabilitate and construct walking paths in the rear of the school, and educate and promote safe biking and walking to school. Match is being provided with Toll Credits per KYTC.	Lou. Metro PW	Change funding from TE to TE-ARRA
1254	1050.00	US 60A	Rehabilitate bridge on US 60A(Eastern Parkway) over CSX RR and Floyd Street near U of L, 0.1 mile west of I-65 overpass.	KYTC	Increase FY 2009 Construction to \$4,826,500 Bridge funds. Match will be KY Toll Credits.
1616		US 60 Sidewalk Improvements in St. Matthews	Provide sidewalk interconnection along the north and south sides of US 60 (Shelbyville Road) within the City of St. Matthews. Project limits are from Ten Pin Lane to Thierman Lane.	St. Matthews	Combine #1639 with #1616 and increase FY 2009 Construction to \$627,344 ARRA funds. Change description to "Construction of sidewalk improvements along the north and south sides of US 60 (Shelbyville Road), connecting to existing sidewalks, within the City of St. Matthews from Ten Pin Lane to Hubbards Lane."

**Administrative Modification 17 - REVISED  
 FY 2007 - FY 2011 Transportation Improvement Program**

June 24, 2009

KIPDA ID	State ID	Project Name	Description	Project Sponsor	Change to TIP
	2043.01	I- 65	Scoping study for lighting and signing for the rehabilitation of I-65 from MP 128.13 to MP 131.89.	KYTC	Breakout this scoping study for lighting from KIPDA #1453, State #2043.00, Rehabilitate I-65, repair and grind pavement from MP 128.13 to MP 131.89. FY 2009 Design, \$100,000 STP-State funds.



# KENTUCKY

## STATEWIDE TRANSPORTATION IMPROVEMENT PROGRAM (STIP) For FY 2007-2010

---

### ADMINISTRATIVE MODIFICATION #2006.158

---

#### I. Proposed Action:

The Kentucky Transportation Cabinet (KYTC) hereby submits a copy of the Lexington Area Metropolitan Planning Organization's (LAMPO) Administrative Modification No. 9 to the FY 2006-2009 Transportation Improvement Program (TIP). The KYTC requests inclusion of this modification in the KYTC's FY 2007-2010 Statewide Transportation Improvement Program (STIP).

#### Location:

Lexington Area Metropolitan Planning Organization

#### Scope of Activity:

Modify the FY 2007-2010 STIP to include Administrative Modification No. 9 to the Lexington Area Metropolitan Planning Organization's TIP.


#### II. Additional Remarks:

Changes include:

- Item No. 7-593.40, Newtown Pike extension, using ARRA funds
  - Item No. 7-218.00, Loudon Avenue, increase construction phase cost
- (See attachment for more information)

#### III. Administrative Modification Approval:

Modification Recommended for Approval:

  
\_\_\_\_\_

Kentucky Transportation Cabinet

6/9/09  
\_\_\_\_\_  
Date



## MEMORANDUM

**DATE:** March 25, 2009  
**TO:** Lexington Area MPO Agency Contacts  
**FROM:** Max Conyers, MPO Transportation Planning Manager/Executive Sec.  
**SUBJECT:** Notification of Administrative Modification #9 to the FY 2006–FY 2009 Transportation Improvement Program (TIP), and Administrative Modification #24 to the 2030 Long Range Transportation Plan (LRTP).

On March 25, 2009, The Lexington Area Metropolitan Planning Organization (LAMPO) took action on Administrative Modification #9 to the FY 2006–FY 2009 TIP, and Administrative Modification #24 to the 2030 LRTP. This modification was presented to the Transportation Policy Committee on this date.

### Administrative Modification #9 / #24

#### Part 1) Modifications due to the American Recovery and Reinvestment Act (ARRA)

MPO ID	State ID	Description	Phase	Cost	Fund Type	Action	Est. Jobs
43.22 / 43.82	7-593.40	Newtown Extension, Phase IV	C	\$11,000,000	ARRA-KYTC	Add funds	20
43.22 / 43.82	7-593.40	Newtown Pk. Ext., Phase IV additional U cost	U	\$1,000,000	ARRA-dedicated	Add funds	5

#### Part 2) Other modifications

MPO ID	State ID	Description	Phase	Cost	Fund Type	Action
9.13	7-218.00	Loudon Ave	C	\$450,000	SLX	Add funds for fuel adjustment