

**CERTIFICATION UNDER SECTION 1511 OF
THE AMERICAN RECOVERY AND REINVESTMENT ACT**

Pursuant to Title XV, Subtitle A, section 1511 of the American Recovery and Reinvestment Act (Pub. L. 111-5, Feb. 17, 2009) ("ARRA"), I, Acting Secretary, Michael W. Hancock, hereby certify that the attached infrastructure investment funded with amounts appropriated by ARRA under the headings: "Highway Infrastructure Investment" to the Federal Highway Administration, or "Transit Capital Assistance," "Fixed Guideway Infrastructure Investment," and "Capital Investment Grants" to the Federal Transit Administration, have received the full review and vetting required by law and that I accept responsibility that such investments are appropriate uses of taxpayer dollars. I further certify that the specific information required by section 1511 concerning each such investment (a description of the investment, the estimated total cost, and the amount of ARRA funds to be used) is provided on the Kentucky Statewide Transportation Improvement Program and is available to the public at [<http://transportation.ky.gov/progmgmt/stip/stip06.htm>] and linked to Recovery.gov.

I understand that my State or local agency may not receive ARRA infrastructure investment funding unless this certification is made and posted.


Acting Secretary Michael W. Hancock, P.E.

Signed this 7th day of October, 2009

AMERICAN RECOVERY AND REINVESTMENT ACT OF 2009

Date 1511 Certification Sent to FHWA	ARRA PROGRAM	COUNTY	DIST	ITEM#	PREFI X	RTE	PROJECT DESCRIPTION	ESTIMATED COST	ARRA ESTIMATED COST	STIP REFERENCE	TIP REFERENCE
3/2/2009	STATEWIDE	JEFFERSON	5	2043		I 65	REHABILITATE I-65, REPAIR AND GRIND PAVEMENT FROM MP 128.13 (FERN VALLEY ROAD) TO MP 131.89.	18,000,000	18,000,000	Page 64 OF 109	Page 5 of 29 and Admin. Mod No. 12
4/1/2009	STATEWIDE	LYON/ CALDWELL	1	2013		I 24	REPAIR AND GRIND PAVEMENT ON I-24 EB & WB FROM 0.5 MILE E KY-293 (MP 45.133) IN LYON COUNTY TO KY-139 (MP 65.300) IN CALDWELL COUNTY.	14,600,000	13,300,000	Administrative Modification 2006.129	NON-MPO AREA
4/1/2009	STATEWIDE	MARION	4	138			CONSTRUCT NEW CONNECTOR FROM US-68/NORTHERN BYPASS TO INDUSTRIAL DRIVE IN LEBANON. (04CCR)	5,300,000	4,000,000	Amendment 2006.042	NON-MPO AREA
4/1/2009	STATEWIDE	LINCOLN/ ROCKCASTLE	8	163	US	150	RECONSTRUCT US-150/STANFORD-MT. VERNON ROAD FROM CRAB ORCHARD TO BRODHEAD. (06CCN)(FUNDING SWAP WITH 8-163.10 AS SHOWN IN 2006SYP)	34,500,000	32,500,000	Amendment 2006.042	NON-MPO AREA
4/1/2009	STATEWIDE	TRIGG	1	180.55	US	68	US 68/KY 80; LAND BETWEEN THE LAKES. CONVERT DESIGN/BUILD COSTS TO FEDERAL FUNDS	55,300,000	30,000,000	Amendment 2006.042	NON-MPO AREA
4/1/2009	STATEWIDE	GALLATIN	6	264	US	127	REHAB PAVEMENT AND BRIDGE DECK ON US-127 BIG SUGAR CREEK BRIDGE (B08); REMOVE BRUSH BLOCK AND PLINTH WALLS AND PLACE A NEW DECK WITH BARRIER WALLS ON EXISTING BRIDGE DECK (2006BOPC)	500,000	511,000	Administrative Modification 2006.129	NON-MPO AREA
4/24/2009	STATEWIDE	WHITLEY/ KNOX	11	112			NEW CONNECTOR FROM KY-6 @ WOODBINE TO THE CORBIN BYPASS. (06CCR)	10,270,452	4,790,000	Amendment 2006.042	NON-MPO AREA
4/24/2009	STATEWIDE	CAMPBELL	6	46.2	US	27	PARIS-COVINGTON RD; RECONSTRUCT FROM SOUTH OF KY-154 TO CAMPBELL COUNTY PARK.	39,836,106	29,120,000	Administrative Modification 2006.126	TIP Amendment # 14
4/24/2009	STATEWIDE	WHITLEY	11	279.26	KY	92	US-27 TO I-75 (SECTION 4A SURFACING); FROM CORNBREAD BRANCH NEAR OLD JELlico ROAD EAST TO BRIER CREEK BRIDGE. (2006BOPC)	8,617,400	6,020,000	Amendment 2006.042	NON-MPO AREA
4/24/2009	STATEWIDE	BULLITT	5	117.35	KY	61	KY-61 BEGINS SOUTH OF JOHN HARPER HIGHWAY (BROOKS ROAD) AND ENDS AT THE EXISTING 4-LANE SECTION SOUTH OF CARDINAL AVENUE. (2006BOPC)	8,340,420	7,410,000	Administrative Modification 2006.141	KIPDA's Administrative Modification #14
4/24/2009	STATEWIDE	MONROE	3	276.1	KY	163	TOMPKINSVILLE - KY-90 (PRIORITY SECTION 1); FROM 0.34MI SOUTH OF BUSHONG ROAD EXTENDING NORTHERLY TO 0.68MI SOUTH OF CYCLONE ROAD (GRADE DRAIN & INC. SURFACE). (02CCR)(2002BOP)(SEE 3-276.11 FOR 2005HPP COMPONENT)	11,700,779	9,590,000	Administrative Modification 2006.141	NON-MPO AREA
4/24/2009	STATEWIDE	WASHINGTON	4	307.01	US	50	BARDSTOWN-SPRINGFIELD; CONSTRUCT SPRINGFIELD NORTHWEST BYPASS. (02CCR)(06CCR)	15,938,900	15,938,900	Administrative Modification 2006.141	NON-MPO AREA
4/24/2009	STATEWIDE	FRANKLIN	5	305.01	US	421	FRANKFORT-LEXINGTON US 421 LEESTOWN ROAD; WIDEN TO 5-LANES FR WEST OF US-60 TO 1600' EAST OF CHENAUTL INDUSTRIAL ROAD. (SECTION 1)	11,646,203	10,400,000	Administrative Modification 2006.141	NON-MPO AREA
4/29/2009	STATEWIDE	KENTON	6	273.1	KY	1120	RECONSTRUCT 12TH ST. FR I-75 TO SCOTT STREET (OKI T.I.P.)	8,000,000	1,000,000	Administrative Modification 2006.135	OKI's Administrative Modification #16
4/29/2009	OKI	KENTON	6	273	KY	1120	RECONSTRUCT 12TH ST. FR I-75 TO SCOTT STREET (OKI T.I.P.)	8,761,860	8,761,860	Administrative Modification 2006.135	OKI's Administrative Modification #16
5/14/2009	GRADD	DAVISS	2	287.5	US	60	RELOCATE US-60 BYPASS EAST OF OWENSBORO (EAST COUNTY CORRIDOR) PRIORITY SECTION: FROM REID ROAD EAST TO EXISTING US 60 EAST OF OWENSBORO. (98KYD)(2005HPP-KY158)(SEE 2-287.51 FOR FS"COMPONENT")	45,600,000	27,200,000	Administrative Modification 2006.117	Administrative Modification #5
5/14/2009	STATEWIDE	MADISON	7	994	US	25	US25 @ KY1156 CONSTRUCT LEFT TURN LANES (B/C=2.1) (D-DISTRICT C-CONTRACTOR) (2002BOP)	1,400,000	910,000	Administrative Modification 2006.151	NON-MPO AREA
5/14/2009	STATEWIDE	LETCHER	12	103	KY	15	PROVIDE LEFT TURN LANE ON KY-15 @ WEST END OF WHITESBURG BYPASS.	1,600,000	1,600,000	Amendment 2006.042	NON-MPO AREA
5/14/2009	STATEWIDE	NELSON	4	133	KY	245	WIDENING OF KY-245 FROM KY-332 NORTH OF BARDSTOWN TO THE FLAGET HOSPITAL SITE. (2002BOPC)	5,900,000	5,100,000	Administrative Modification 2006.151	NON-MPO AREA
5/14/2009	STATEWIDE	BARREN	3	192.15			GLASGOW OUTER LOOP FR US-68 TO THE LOUIE B. NUNN PARKWAY EAST OF GLASGOW.	21,200,000	17,200,000	Administrative Modification 2006.151	NON-MPO AREA
5/14/2009	STATEWIDE	BREATHITT	10	270.7	KY	15	JACKSON-CAMPTON: FROM 0.43 M N OF KY 15 AT JACKSON TO 0.31 M S OF STILL HOUSE HOLLOW. (G&D)	33,000,000	21,960,000	Amendment 2006.042	NON-MPO AREA
5/14/2009	STATEWIDE	GRAYSON	4	8503			PAVEMENT REHABILITATION ON THE WESTERN KENTUCKY PARKWAY. (BREAKOUT FROM 99-278.14)	1,600,000	1,100,000	Amendment 2006.042	NON-MPO AREA
5/14/2009	STATEWIDE	BREATHITT	10	270.6	KY	15	JACKSON-CAMPTON: FROM KY-15 AT JACKSON TO A POINT 0.43 M N OF KY 15. (G&D)	22,000,000	21,960,000	Amendment 2006.042	NON-MPO AREA

AMERICAN RECOVERY AND REINVESTMENT ACT OF 2009

Date 1511 Certification Sent to FHWA	ARRA PROGRAM	COUNTY	DIST	ITEM#	PREFI X	RTE	PROJECT DESCRIPTION	ESTIMATED COST	ARRA ESTIMATED COST	STIP REFERENCE	TIP REFERENCE
5/18/2009	TE	ADAIR	8				PUBLIC SQUARE UNDERGROUND ELECTRICAL SERVICE - INSTALLATION OF UNDERGROUND ELECTRICAL SERVICE TO PROVIDE ENHANCED LIGHTING AND INSTALLATION OF BRICK PAVERS.	17,200	12,500	Administrative Modification 2006.128	NON-MPO AREA
5/18/2009	TE	BALLARD	1				BARLOW SIDEWALK PROJECT - REPLACEMENT OF DETERIORATED SIDEWALKS.	70,500	54,000	Administrative Modification 2006.128	NON-MPO AREA
5/18/2009	TE	BARREN	3				US 31 W SIDEWALK PROJECT - INSTALLATION OF SIDEWALKS ALONG US 31 W.	88,000	68,000	Administrative Modification 2006.128	NON-MPO AREA
5/18/2009	TE	BOYLE	7				STREETSCAPE IMPROVEMENT PROJECT PHASE III - REPLACEMENT OF DETERIORATING SIDEWALKS AND INSTALLATION OF PEDESTRIAN CROSSWALKS, CURB RAMPS, DECORATIVE LIGHT FIXTURES AND BENCHES TO BEAUTIFY THE AREA.	347,300	273,000	Administrative Modification 2006.128	NON-MPO AREA
5/18/2009	TE	CARROLL	6				POLK STREET EXTENSION PROJECT - PROJECT WILL ENABLE STUDENTS TO WALK OR BICYCLE TO 4 AREA SCHOOLS VIA SIDEWALK CONSTRUCTION, TRAFFIC CALMING MEASURES AND PEDESTRIAN AND BICYCLE CROSSING IMPROVEMENTS.	312,800	247,000	Administrative Modification 2006.128	NON-MPO AREA
5/18/2009	TE	CHRISTIAN	2				OLD CROFTON HOTEL BUILDING RESTORATION - RESTORE THE OLD CROFTON HOTEL, WHICH WILL SERVE AS A WELCOME CENTER. THIS HISTORIC STRUCTURE WAS BUILT IN 1904.	381,000	300,000	Administrative Modification 2006.128	NON-MPO AREA
5/18/2009	TE	CHRISTIAN	2				ACCESS HOPKINSVILLE/TRANSPORTATION MUSEUM - STREETSCAPE THAT WILL INCLUDE SIDEWALKS, LIGHTING, LANDSCAPED MEDIANS AND SIGNAGE. THE SECOND PRIORITY WILL BE THE COMPLETION OF THE TRANSPORTATION MUSEUM IN THE OLD FIRE STATION ON 9TH STREET.	870,800	688,600	Administrative Modification 2006.128	NON-MPO AREA
5/18/2009	TE	CLARK	7				DEPOT STREET RENOVATION PROJECT - RESTORATION OF THE COBBLESTONE STREET, IMPROVED DRAINAGE AND INSTALLATION OF NEW LIGHTING, BENCHING AND LANDSCAPING.	1,148,300	909,000	Administrative Modification 2006.128	NON-MPO AREA
5/18/2009	TE	FAYETTE	7				BIG BARN TRANSPORTATION MUSEUM RESTORATION - STABILIZATION OF THE HISTORIC "BIG BARN" FOR THE CREATION OF A VISITOR CENTER AND CARRIAGE MUSEUM WITHIN THE STRUCTURE.	1,217,000	964,000	Administrative Modification 2006.130	LFUCG Administrative Modification #10
5/18/2009	TE	FLOYD	12				PRESTONSBURG CONNECTIVITY PROJECT- DESIGN AND CONSTRUCTION OF A SIDEWALK TO CONNECT KY 1428 TO KY 321 NEAR THE ENTRANCE OF BIG SANDY COMMUNITY AND TECHNICAL COLLEGE.	15,900	11,500	Administrative Modification 2006.128	NON-MPO AREA
5/18/2009	TE	FRANKLIN	5				WILKINSON BLVD. BIKE/PED FACILITIES - CREATION OF BICYCLE AND PEDESTRIAN FACILITIES ALONG THE KY RIVER AND WILKINSON BLVD FROM RIVERVIEW PARK TO FAIR OAKS LANE.	399,200	314,500	Administrative Modification 2006.128	NON-MPO AREA
5/18/2009	TE	HENRY	5				EMINENCE PEDESTRIAN WALKWAY - REPLACEMENT OF DETERIORATED SIDEWALKS THROUGH DOWNTOWN EMINENCE.	106,200	82,500	Administrative Modification 2006.128	NON-MPO AREA
5/18/2009	TE	HICKMAN	1				CLINTON SIDEWALK REHAB & BEAUTIFICATION- REPLACE SIDEWALKS & IMPROVE LANDSCAPING ALONG N. WASHINGTON ST (US51) FR CLAY ST TO NORTH ST, JEFFERSON ST FR JACKSON ST TO CLAY ST, AND CLAY ST (KY123/KY58) FR WATERFIELD DR TO WATER ST IN THE CITY OF CLINTON	49,000	38,000	Administrative Modification 2006.128	NON-MPO AREA
5/18/2009	TE	HOPKINS	2				CITY OF HANSON WALKING TRAIL - CONSTRUCT 1.6-MILE CONCRETE TRAIL TO PROVIDE A 5 FOOT WIDE ARTERY LINKING HOMES TO OTHER FACILITIES IN HANSON, INCLUDING THE ELEMENTARY SCHOOL.	103,000	80,000	Administrative Modification 2006.128	NON-MPO AREA
5/18/2009	TE	HOPKINS	2				L & N DEPOT RESTORATION FUNDS WILL BE USED TO ADDRESS STRUCTURAL PROBLEMS AND UPDATE THE BUILDING'S WIRING AND PLUMBING.	22,800	17,000	Administrative Modification 2006.128	NON-MPO AREA
5/18/2009	TE	JESSAMINE	7				TRANSPORTATION MUSEUM AND WELCOME CENTER PROJECT - PURCHASE AND PROTECTION OF A HISTORIC VIEW SHED INCLUDING THE HOME OF NORFOLK SOUTHERN RAILROAD. THE 2ND FLOOR OF THE BLDG WILL BE TURNED INTO A TRANSPORTATION MUSEUM.	586,800	463,000	Administrative Modification 2006.130	LFUCG Administrative Modification #10
5/18/2009	TE	LYON	1				WALKING/BICYCLING TRAIL PHASE II - CONSTRUCTION OF 8 FOOT SIDEWALKS AND LANDSCAPING IMPROVEMENTS ALONG KY 295.	189,000	148,000	Administrative Modification 2006.128	NON-MPO AREA
5/18/2009	TE	MADISON	7				TATES CREEK TRAIL PROJECT- CONSTRUCT A SIDEWALK ALONG THE OLD ABANDONED RINEY B RAIL THAT RUNS ALONG KY 169.	200,900	157,500	Administrative Modification 2006.128	NON-MPO AREA
5/18/2009	TE	BRACKEN/ MASON	9				GERMANTOWN STREETSCAPE PROJECT PHASE II - ONGOING STREETSCAPE PROJECT BY CONTINUING SIDEWALK REPLACEMENT ALONG KY 10. INCLUDING LANDSCAPING AND SCENIC BEAUTIFICATION.	80,800	62,200	Administrative Modification 2006.128	NON-MPO AREA

AMERICAN RECOVERY AND REINVESTMENT ACT OF 2009

Date 1511 Certification Sent to FHWA	ARRA PROGRAM	COUNTY	DIST	ITEM#	PREF!	RTE X	PROJECT DESCRIPTION	ESTIMATED COST	ARRA ESTIMATED COST	STIP REFERENCE	TIP REFERENCE
5/18/2009	TE	MCLEAN	2				US 431 BEAUTIFICATION PROJECT THIS PROJECT WILL MAKE AESTHETIC IMPROVEMENTS TO A ONE-MILE STRETCH OF US 431. ENHANCEMENTS WILL INCLUDE WELCOME SIGNS AND LANDSCAPING.	31,500	24,000	Administrative Modification 2006.128	NON-MPO AREA
5/18/2009	TE	NELSON	4				KENTUCKY RAILWAY MUSEUM -INSTALLATION OF A HISTORIC TURNTABLE AND RELATED SITE WORK ALONG WITH EMERGENCY TRACK RESTORATION AND REPAIR AND THE RESTORATION OF A HISTORIC RAIL CAR.	530,200	417,750	Administrative Modification 2006.128	NON-MPO AREA
5/18/2009	TE	OHIO	2				PEDESTRIAN FACILITY PROJECT -REPLACEMENT OF AGING, CRACKED AND BUCKLED SIDEWALKS IN DOWNTOWN HARTFORD.	154,000	120,000	Administrative Modification 2006.128	NON-MPO AREA
5/18/2009	TE	SHELBY	5				HOSPITAL DRIVE SIDEWALK PROJECT - CONSTRUCTION OF 1700 LINEAR FEET OF SIDEWALK WITH CURB AND GUTTERING ALONG HOSPITAL DRIVE. THE NEW SIDEWALKS WILL CONNECT WITH US 60 SIDEWALKS.	133,400	103,500	Administrative Modification 2006.128	NON-MPO AREA
5/18/2009	TE	VARIOUS	99				KY HISTORICAL SOCIETY HISTORIC MARKERS PHASE III - REPAIR OR REPLACEMENT OF DAMAGED HISTORICAL MARKERS.	83,000	64,000	Administrative Modification 2006.128	NON-MPO AREA
5/18/2009	TE	TODD	3				SOUTH STREETS AVENUE SIDEWALK PROJECT- REPLACEMENT OF OLD, DETERIORATING SIDEWALKS AND EXPANSION OF THE CURRENT SIDEWALK SYSTEM. CURB AND GUTTER WILL BE ADDED. BEAUTIFICATION PROJECTS WILL ALSO BE COMPLETED.	249,000	196,000	Administrative Modification 2006.128	NON-MPO AREA
5/18/2009	TE	UNION	2				MORGANFIELD WALKING AND BICYCLE TRAIL - ADD BICYCLE RACKS AND SIGNAGE, DESIGNATION OF BICYCLE LANES CONSTRUCTION OF BICYCLE AND WALKING TRAIL SYSTEM AND AESTHETIC IMPROVEMENTS.	72,400	55,500	Administrative Modification 2006.128	NON-MPO AREA
5/18/2009	TE	WOODFORD	7				BLUEGRASS RAILROAD BACK TO THE RIVER PROJECT- PRESERVE, RESTORE AND ENHANCE PORTIONS OF THE HISTORIC RAILROAD.	1,212,000	960,000	Administrative Modification 2006.128	NON-MPO AREA
5/29/2009	TE	JEFFERSON	5	397	US	60	US 60A (EASTERN PARKWAY) AT 3RD STREET IN LOUISVILLE - PEDESTRIAN AND SAFETY IMPROVEMENTS INCLUDING SIDEWALKS, LANDSCAPING, AND SIGNAL IMPROVEMENTS.	2,265,000	2,888,182	Administrative Modification 2006.150	KIPDA TIP Administrative Mod. #16
5/29/2009	TE	GREENUP	9				RESTORATION OF THE MCCONNELL HOUSE COMPLEX, WHICH WILL SERVE AS A TOURIST WELCOME CENTER.	305,000	240,000	Administrative Modification 2006.144	FIVCO TIP Administrative Mod. FY 09-03
5/29/2009	TE	KENTON	6		KY	8	LUDLOW STREETSCAPE PHASE II - REPLACE AGING AND CRACKED SIDEWALKS ALONG KY-8 AND INSTALL LIGHTING, SIGNAGE, HISTORICAL MARKERS, STREET FURNITURE, AND LANDSCAPING.	503,500	398,000	Administrative Modification 2006.152	OKI TIP Administrative Mod. #17
5/29/2009	TE	ROWAN	9				REPLACEMENT OF SIDEWALKS AND INSTALLATION OF BENCHES, TRASH RECEPTACLES, AND LANDSCAPING ALONG FIRST STREET IN MOREHEAD	385,500	302,300	Administrative Modification 2006.128	NON-MPO AREA
6/12/2009	STATEWIDE	FAYETTE	7	593.4			NEWTOWN PIKE EXTENSION - PRIORITY 1: FROM MAIN STREET TO VERSAILLES ROAD. (PHASE IV)	11,100,000	11,000,000	Administrative Modification 2006.158	LFUCG Administrative Modification #9
6/12/2009	STATEWIDE	JEFFERSON	5	2036	I	264	MILL 1" THIN OVERLAY ON I-264 EB & WB FROM MP 22.61 TO I-71 (MP 22.97).	1,500,000	1,500,000	Administrative Modification 2006.133	KIPDA TIP Administrative Mod. #14
7/23/2009	TE	BULLITT	5		I	65	I-65/EXIT 112 LANDSCAPE & BEAUTIFICATION - BEAUTIFICATION OF EXIT 112 ON I-65, INCLUDING LANDSCAPING, FENCING, AND CONCRETE STAMPING IN THE MEDIANS TO MAKE THE AREA MORE INVITING TO TRAVELERS	480,000	480,000	Administrative Modification 2006.166	KIPDA Administrative Modification #17
7/23/2009	TE	JEFFERSON	5				FREEDOM PARK LANDSCAPING AND BEAUTIFICATION - CONSTRUCT A PEDESTRIAN CROSSWALK INTERSECTING 2ND STREET AND 3RD STREET, CROSSING THROUGH FREEDOM PARK. THIS PROJECT WILL ALSO INCLUDE STREET FURNITURE, IMPROVED LIGHTING, AND BICYCLE PARKING.	1,612,000	1,612,000	Administrative Modification 2006.166	KIPDA Administrative Modification #17
7/23/2009	LFUCG	FAYETTE	7	593.4			NEWTOWN PIKE EXTENSION - PRIORITY 1: FROM MAIN STREET TO VERSAILLES ROAD. (PHASE IV) - UTILITY RELOCATION FOR NEW BLVD	1,000,000	1,000,000	Administrative Modification 2006.158	LFUCG Administrative Modification #9
8/10/2009	FH	TRIGG	1				ASPHALT OVERLAY ON PHASE II OF CR 134 FROM INTERSECTION OF SR 6880 3 MILES NORTH TO PHASE I	515,307	208,307	Administrative Modification 2006.178	EFLHD Amendment #02
8/21/2009	FBD	CRITTENDEN	1				CAVE-IN-ROCK FERRY LANDING IMPROVEMENT PROJECT-CONSTRUCTION AND REHABILITATION OF FERRY LANDING TO REDUCE SERVICE DELAYS	90,000	90,000	Administrative Modification 2006.177	NON-MPO AREA

AMERICAN RECOVERY AND REINVESTMENT ACT OF 2009

Date 1511 Certification Sent to FHWA	ARRA PROGRAM	COUNTY	DIST	ITEM#	PREFI X	RTE	PROJECT DESCRIPTION	ESTIMATED COST	ARRA ESTIMATED COST	STIP REFERENCE	TIP REFERENCE
8/21/2009	FBD	MONROE	3				FERRY TUGBOAT REPLACEMENT FOR TURKEY NECK BEND FERRY-REPLACE AGING TUGBOAT AND TRAILER	300,000	300,000	Administrative Modification 2006.177	NON-MPO AREA
8/21/2009	FBD	BUTLER	3				REEDS FERRY BARGE REPLACEMENT-CONSTRUCT NEW FERRY BARGE	300,000	300,000	Administrative Modification 2006.177	NON-MPO AREA
8/21/2009	STATEWIDE	HARDIN	4	900	KY	144	HORIZONTAL AND VERTICAL REALIGNMENT ON KY-144 JUST WEST OF KY-1500 IN VINE GROVE	780,000	780,000	Administrative Modification 2006.134	TIP Mod #3
8/21/2009	STATEWIDE	JEFFERSON	5	2045	I	264	REPAIR AND GRIND PAVEMENT ON I-264 FROM MP 13.710 TO MP 18.410.	14,351,000	10,300,000	Administrative Modification 2006.133	TIP Mod #14
8/21/2009	STATEWIDE	JEFFERSON	5	2047	I	264	REPAIR AND GRIND PAVEMENT ON I-264 FROM MP 12.7 TO MP 13.71.	3,588,000	2,290,000	Administrative Modification 2006.133	TIP Mod #14
9/11/2009	KIPDA	BULLITT	5	3201	KY	1526	KY 1526 (KNOB CREEK ROAD) REHABILITATION - MILL, GRIND AND RESURFACE KY-1526 (KNOB CREEK ROAD) FROM KY-44 TO OLD BROOKS HILL ROAD (KY 2672); APPROXIMATELY 4.9 MILES IN LENGTH.	402,570	402,570	Administrative Modification 2006.190	TIP Mod #19
9/11/2009	KIPDA	BULLITT	5	3202	KY	1526	KY 1526 (BELLS MILL ROAD) REHABILITATION - MILL, GRIND AND RESURFACE KY 1526 (BELLS MILL ROAD) FROM KY 44 TO KY 61; APPROXIMATELY 3.9 MILES IN LENGTH.	425,980	425,980	Administrative Modification 2006.190	TIP Mod #19
9/11/2009	STATEWIDE	EDMONSON	3	117	KY	101	WIDEN KY-101 TO MATCH PROPOSED IMPROVEMENTS BETWEEN RHODA AND CHALYBEATE	4,330,000	4,330,000	Administrative Modification 2006.197	NON-MPO AREA
9/21/2009	STATEWIDE	MCCREARY	8	261.11	KY	92	US-27 TO I-75 (SECTION 1); RELOCATE FROM US-27 E TO KY-592.	20,000,000	14,670,000	Administrative Modification 2006.202	NON-MPO AREA
10/7/2009	KIPDA	JEFFERSON	5	401	KY	913	KIPDA ID 220: EXTEND KY 913 (BLANKENBAKER PARKWAY) AS 5 LANE ROAD FROM BLANKENBAKER ACCESS ROAD TO KY 155 (TAYLORSVILLE ROAD).	5,450,000	4,245,662	Administrative Modification 2006.190	TIP Mod #19
10/7/2009	KIPDA	JEFFERSON	5		KY	61	KIPDA ID 1670: KY 61 (PRESTON HWY) - BID PACKAGE B1: CONSTRUCTION OF NEW SIDEWALKS ALONG EAST SIDE OF PRESTON HWY FROM GILMORE LANE TO KREMER AVE TO MEET ADA COMPLIANCE. PARENT PROJECT IS #1622	89,600	89,600	Administrative Modification 2006.190	TIP Mod #19
10/7/2009	KIPDA	JEFFERSON	5				KIPDA ID 1671: VARIOUS SIDEWALK REPLACEMENT 1-BID PACKAGE H1: REPLACEMENT OF EXISTING SIDEWALKS AT BELOW LISTED LOCATIONS TO MEET ADA COMPLIANCE: 1001-1095 EAST KENTUCKY ST., 1822-1813 W CHESTNUT ST., 2125 WEST KENTUCKY, 1635-2110 BANK ST., 2207-2223 DUNCAN ST., 1717-2617 ROWAN ST., 341-426 N 22ND ST., 207-244 S PETERSON AVE., 2912-3005 S 5TH ST., 12200 MEADOW LN., 2501-2547 SLEVIN ST., 200 BLK WENZEL CT., WENZEL ST. @ MARSHALL, 6709-6821 COPRA LN., 13305-13309 HORNCastle, 9534-9612 JANNA, 2022 MARILEE, 2009 NATHAN HALE, 2002-2025 NOCTURNE, 2005 PATRICIA, 7113 RAINBOW DR., 13506 WILKEN, 7412 WIMSTOCK, 3127-3439 TAYLOR BLVD., 211-213 MERNGO DR., 505 SCARSDALE RD., 2134 TYLER, PARENT PROJECT IS #1622	193,650	193,650	Administrative Modification 2006.190	TIP Mod #19
10/7/2009	KIPDA	JEFFERSON	5				KIPDA ID 1672: LOUISVILLE METRO SIDEWALKS-BID PACKAGE C1: CONSTRUCTION OF NEW SIDEWALKS TO MEET ADA COMPLIANCE AT BELOW LOCATIONS: S. SIDE OF FERN VALLEY ROAD FROM SIGNATURE DR. TO INDUSTRIAL BLVD., S. SIDE OF ROCKFORD LANE FROM CANE RUN RD. TO IMPERIAL TERRACE, LEES LANE BOTH SIDES, FROM CANE RUN RD. TO ROCKFORD LN., N. SIDE OF TAYLORSVILLE RD. FROM PEE WEE REESE TO CAROLINA AVE.; PARENT PROJECT IS #1642.	305,760	305,760	Administrative Modification 2006.190	TIP Mod #19
10/7/2009	KIPDA	JEFFERSON	5				KIPDA ID 1673: LOUISVILLE METRO SIDEWALKS-BID PACKAGE C3: CONSTRUCTION OF NEW SIDEWALKS TO MEET ADA COMPLIANCE AT BELOW LOCATIONS: MAIN STREET FROM 6TH ST. TO PRESTON ST.; PARENT PROJECT IS #1642.	2,000,000	2,000,000	Administrative Modification 2006.190	TIP Mod #19
10/7/2009	KIPDA	JEFFERSON	5				KIPDA ID 1674: LOUISVILLE METRO SIDEWALKS-BID PACKAGE C4: CONSTRUCTION OF NEW SIDEWALKS TO MEET ADA COMPLIANCE AT BELOW LOCATIONS: N. SIDE OF BARDSTOWN RD. FROM HURSTBOURNE LANE TO 5501 BARDSTOWN RD., S. SIDE OF BARDSTOWN ROAD FROM DEL MARIA WAY TO HUDSON LANE, 3235-3239 OLEANDA AVE., 1311 WEYLER AVE. (OLEANDA SIDE), 418-420 CALDWELL ST., 1508-1510 CALDWELL ST., 1508-1520 ANDERSON ST., 729-733 S. 1TH ST., 1927 CEDAR ST., 715-723 OLDHAM CT., 2128-2130 CEDAR ST.; PARENT PROJECT IS #1642.	228,925	228,925	Administrative Modification 2006.190	TIP Mod #19

AMERICAN RECOVERY AND REINVESTMENT ACT OF 2009

Date 1511 Certification Sent to FHWA	ARRA PROGRAM	COUNTY	DIST	ITEM#	PREFI X	RTE	PROJECT DESCRIPTION	ESTIMATED COST	ARRA ESTIMATED COST	STIP REFERENCE	TIP REFERENCE
10/7/2009	KIPDA	JEFFERSON	5				KIPDA ID 1675: LOUISVILLE METRO SIDEWALKS-BID PACKAGE F1: REPLACEMENT OF EXISTING SIDEWALK AND CURBS TO MEET ADA COMPLIANCE AT BELOW LOCATIONS: 207-215 AMY AVE., 2522 GRIFFITHS AVE., 2503-3622 BANK ST., 2321-3103 PORTLAND AVE., 515-519 N. 31ST ST., 616-651 N. 27TH ST., 410 N. 35TH ST., 412 N. 38TH ST., 4600 W. MARKET ST., 4624 HERMAN ST. (ALLEY ENTRANCE), 201 N. 26TH ST., 2421 W. MAIN ST., 2540 ROWAN ST., 2403 GRIFFITHS AVE., 2552 ST. CECILIA ST., 2900 GARFIELD AVE., 2402 MONTGOMERY ST., 613 N. 32ND ST., 105-130 BOSTON CT.; PARENT PROJECT IS #1642.	102,129	102,129	Administrative Modification 2006.190	TIP Mod #19
10/7/2009	KIPDA	JEFFERSON	5				KIPDA ID 1676: LOUISVILLE METRO SIDEWALKS-BID PACKAGE F10: CONSTRUCTION OF SIDEWALKS AT BELOW LISTED LOCATIONS TO MEET ADA COMPLIANCE: 1822-2012 W CHESTNUT ST., 400-534 S 18TH ST., 1911 W MUHAMMAD ALI BLVD., 531-545 S 20TH ST., 618 DR W J HODGE ST., 1929 W MADISON ST., PARENT PROJECT IS #1642.	108,596	108,596	Administrative Modification 2006.190	TIP Mod #19
10/7/2009	KIPDA	JEFFERSON	5				KIPDA ID 1677: LOUISVILLE METRO SIDEWALKS-BID PACKAGE F11: CONSTRUCTION OF SIDEWALKS AT BELOW LISTED LOCATIONS TO MEET ADA COMPLIANCE: 1327-1336 S 22ND ST., 2001-2103 ST LOUIS AVE., 1852-2307 W ORMSBY AVE., 1315 OLIVE ST., 2018-2526 WILSON AVE., 2610 HALE AVE., 2618 WOODLAND AVE., 2739 VIRGINAI AVE., 1362 S20TH ST., 1444-1446 DIXIE HWY., 1776-1794 W BURNETT AVE., 2002 W BURNETT AVE., 1799 BOLLING AVE., 2018-2022 STANDARD AVE. PARENT PROJECT IS #1642.	107,094	107,094	Administrative Modification 2006.190	TIP Mod #19
10/7/2009	KIPDA	JEFFERSON	5				KIPDA ID 1678: LOUISVILLE METRO SIDEWALKS-BID PACKAGE F12: CONSTRUCTION OF SIDEWALKS AT BELOW LISTED LOCATIONS TO MEET ADA COMPLIANCE: 1117-1129 S 15TH ST., 1215-1240 S 17TH ST., 1411-1554 W OAK ST., 1522 HALE AVE., 1634-1780 DUMESNIL ST., 1239-1375 DIXIE HWY., 1722-1753 ST LOUIS AVE., 1735-1778 W ORMSBY AVE., 1799 WILSON AVE., PARENT PROJECT IS #1642.	106,196	106,196	Administrative Modification 2006.190	TIP Mod #19
10/7/2009	KIPDA	JEFFERSON	5				KIPDA ID 1679: LOUISVILLE METRO SIDEWALKS-BID PACKAGE F13: CONSTRUCTION OF SIDEWALKS AT BELOW LISTED LOCATIONS TO MEET ADA COMPLIANCE: 1007-1126 DIXIE HWY., 1702-1725 W ST CATHERINE ST., 1731-1735 GALLAGHER ST., 1742-1743 HALE AVE., 1102-1108 S 15TH ST., 1605-1729 W KENTUCKY ST., 1528 & 1710 W BRECKINRIDGE ST., 911 S 17TH ST., PARENT PROJECT IS #1642.	103,378	103,378	Administrative Modification 2006.190	TIP Mod #19
10/7/2009	KIPDA	JEFFERSON	5				KIPDA ID 1680: LOUISVILLE METRO SIDEWALKS-BID PACKAGE F14: CONSTRUCTION OF SIDEWALKS AT BELOW LISTED LOCATIONS TO MEET ADA COMPLIANCE: 740 & 738 S 16TH ST., 1514-1610 ANDERSON ST., 1515-1523 MAPLE ST., 712-734 S 15TH ST., 1508 MAGAZINE ST., 1521 W BROADWAY, 2300-2302 HOWARD ST., 647-738 DR W J HODGE ST., 616 S 18TH ST., 609-613 S 19TH ST., 739 S 16TH ST. TO ANDERSON ST., PARENT PROJECT IS #1642.	90,783	90,783	Administrative Modification 2006.190	TIP Mod #19
10/7/2009	KIPDA	JEFFERSON	5				KIPDA ID 1681: LOUISVILLE METRO SIDEWALKS-BID PACKAGE F2: REPLACEMENT OF EXISTING SIDEWALK AND CURBS TO MEET ADA COMPLIANCE AT BELOW LOCATIONS: 907-1116 S. HANCOCK ST., 1119-1329 S. BROOK ST., 1227 S. CLAY ST., 418-602 CALDWELL ST., 516 LAMPTON ST., 900-904 LOGAN ST., 518 E. BRECKENRIDGE ST., 336-340 E. ORMSBY AVE., 636 E. ST. CATHERINE ST., 709 HENRY FIRPO ST., 722 COKE ST., 941 S. SHELBY ST., 964 WATERBURY ST.; PARENT PROJECT IS #1642.	95,556	95,556	Administrative Modification 2006.190	TIP Mod #19
10/7/2009	KIPDA	JEFFERSON	5				KIPDA ID 1682: LOUISVILLE METRO SIDEWALKS-BID PACKAGE F3: REPLACEMENT OF EXISTING SIDEWALK AND CURBS TO MEET ADA COMPLIANCE AT BELOW LOCATIONS: 503-505- W. ASHLAND AVE., 1315 OAKWOOD AVE., 1501 BICKNELL AVE., 3960-3962 WHEELER AVE., 702 M ST., 743-903 BURTON AVE., 1423-1427 S. CLAY ST., 1436 BLAND ST., 2025-2041 S. PRESTON ST.; PARENT PROJECT IS #1642.	106,800	106,800	Administrative Modification 2006.190	TIP Mod #19
10/7/2009	KIPDA	JEFFERSON	5				KIPDA ID 1683: LOUISVILLE METRO SIDEWALKS-BID PACKAGE F4: REPLACEMENT OF EXISTING SIDEWALK AND CURBS TO MEET ADA COMPLIANCE AT BELOW LOCATIONS: 3125 VERMONT AVE., 418-511 S. 27TH ST., 536 S. 24TH. ST. 625 S. 28TH ST., 2601-3244 W. JEFFERSON ST., 113 S. 22ND ST., 2331 MAGAZINE ST., 2715 ELLIOTT AVE., 508-515 S. 26TH ST., W. HUMANNAD ALI BLVD., 3835 RIVER PARK DR., 433 S. 32ND ST., 538-542 S. 34TH ST., 2210-2212 W. MAIN ST., 115 S. 28TH ST., 116-120 S. 25TH ST., 2410-2523 CEDAR ST. 2601-2612 W. JEFFERSON ST., 2703-2708 W. MARKET ST. ; PARENT PROJECT IS #1642.	104,000	104,000	Administrative Modification 2006.190	TIP Mod #19

AMERICAN RECOVERY AND REINVESTMENT ACT OF 2009

Date 1511 Certification Sent to FHWA	ARRA PROGRAM	COUNTY	DIST	ITEM#	PREF	RTE	PROJECT DESCRIPTION	ESTIMATED COST	ARRA ESTIMATED COST	STIP REFERENCE	TIP REFERENCE
10/7/2009	KIPDA	JEFFERSON	5				KIPDA ID 1684: LOUISVILLE METRO SIDEWALKS-BID PACKAGE F5: REPLACEMENT OF EXISTING SIDEWALK AND CURBS TO MEET ADA COMPLIANCE AT BELOW LOCATIONS: 2725 HOWARD ST., 2606-3323 W. KENTUCKY ST., 3221-4507 GRAND AVE., 841 S. 26TH ST., 1022 S. 28TH ST., 2630-4136 GREENWOOD AVE., 2635-2738 GARLAND AVE., 3119-3831 HALE AVE., 1524 HEMLOCK ST., 2926-2928 DUMESNIL ST., 2933 VIRGINIA AVE., 3113-3119 WOODLAND AVE., 3218 KIRBY AVE., 1019-1021 S. 29TH ST.; PARENT PROJECT IS #1642.	106,298	106,298	Administrative Modification 2006.190	TIP Mod #19
10/7/2009	KIPDA	JEFFERSON	5				KIPDA ID 1685: LOUISVILLE METRO SIDEWALKS-BID PACKAGE F6: REPLACEMENT OF EXISTING SIDEWALK AND CURBS TO MEET ADA COMPLIANCE AT BELOW LOCATIONS: 1113-1215 HILL ST., 816-1434 S. 7TH ST., 1414-1424 S. 9TH ST., 1442-1454 S. 11TH ST., 1460-1469 S. 12TH ST., 1511-1523 GARLAND AVE., 906 S. 15TH ST. TO GARLAND AVE., 1041-1445 S. 8TH ST., 715 W. ST. CATHERINE ST., 736 ZANE ST., 1469 S. 12TH ST.; PARENT PROJECT IS #1642.	92,694	92,694	Administrative Modification 2006.190	TIP Mod #19
10/7/2009	KIPDA	JEFFERSON	5				KIPDA ID 1686: LOUISVILLE METRO SIDEWALKS-BID PACKAGE F7: REPLACEMENT OF EXISTING SIDEWALK AND CURBS TO MEET ADA COMPLIANCE AT BELOW LOCATIONS: 524 N. 20TH ST., 408 N. 21ST ST., 309 N. 22ND ST., 1641-1918 PORTLAND AVE., 1807-2100 GRIFFITHS AVE., 1807-1829 BANK ST., 1810-1822 LYTLE ST., 1902 BAIRD ST., 1918 OWEN ST., 508 N. 19TH ST., 511 N. 18TH ST. 320 N. 23RD ST.; PARENT PROJECT IS #1642.	109,178	109,178	Administrative Modification 2006.190	TIP Mod #19
10/7/2009	KIPDA	JEFFERSON	5				KIPDA ID 1687: LOUISVILLE METRO SIDEWALKS-BID PACKAGE F8: REPLACEMENT OF EXISTING SIDEWALK AND CURBS TO MEET ADA COMPLIANCE AT BELOW LOCATIONS: 300-523 N. 17TH ST., 1631-1632 BANK ST., 1731 ROWAN ST., 1700 W. MAIN ST., 1709-2005 W. MARKET ST., 110 DR. W. J. HODGE ST., 121-212 S. 20TH ST.; PARENT PROJECT IS #1642.	104,476	104,476	Administrative Modification 2006.190	TIP Mod #19
10/7/2009	KIPDA	JEFFERSON	5				KIPDA ID 1688: LOUISVILLE METRO SIDEWALKS-BID PACKAGE F9: CONSTRUCTION OF SIDEWALKS AT BELOW LISTED LOCATIONS TO MEET ADA COMPLIANCE: 2010-2131 CEDAR ST., 1828-1830 CONGRESS ST., 1926 W JEFFERSON ST., 221 S 19TH ST., 420-530 DR W J HODGE ST., 315 S 20TH ST., 401 S 20TH ST., 2008-2014 W MUHAMMAD ALI BLVD., PARENT PROJECT IS #1642.	91,214	91,214	Administrative Modification 2006.190	TIP Mod #19
10/7/2009	KIPDA	JEFFERSON	5				KIPDA ID 1689: LOUISVILLE METRO SIDEWALKS-BID PACKAGE G: REPLACEMENT OF EXISTING SIDEWALKS AT BELOW LISTED LOCATIONS TO MEET ADA COMPLIANCE: 5014-5122 ALCAPOLCA, 6806 BAHAMA LN., 5011-5021 BROADMOOR BLVD., 4201 BROADMOOR CT., 6707-6712 COPRA LN., 5009 EAST BAHAMA CT., 5107 -5309 INDIAN TRAIL, 5106-5119 MILE OF SUNSHINE, 3613-3615 NELINDA MAY, 4109-4212 ST. CHARLES LN., 4012 FRANCIS LN., 5016 SUNDAY DR., 5303-5411 TUPELO PASS, 600 BLK 19TH ST., 524 EAST BRECKINRIDGE ST., 2010-2313 GARLAND AVE., 2002-2008 GARLAND AVE., 923 HANCOCK ST., 1037 HANCOCK ST., 959 HIGHLAND AVE., 1013 HIGHLAND AVE., 1218 HIGHLAND AVE., 400 BLK S.15TH ST., 726-948 SHELBY ST., 318-322 WENZEL ST., 309 WENZEL ST. AT JEFFERSON, WENZEL ST. AT LIBERTY, 426-430 22ND ST. SW, 1908 LYTLE, 1923-2026 MAIN ST., 1900-1927 MARKET ST., 232-525 N 20TH ST., 217-221 N 23RD ST., 514 N 27TH ST., 211,213,217 N 28TH ST., 2529 SLEVIN ST., 2106-2824 W MAIN ST., 1706-1714 WINDSOR PL., 2421-24-29 WINDSOR PL., 1605-1701 WINDSOR PL., CANNONS LN. @ HOLY SPIRIT CHURCH, 116 JANE ST., LEXINGTON RD @ GARDEN DR., 114-133 MCCREADY AVE., 121 N. CLIFTON AVE., 163 PENNSYLVANIA AVE., 118-211 S. HITE AVE., 1231 TEXA AVE., 7003 FEYHURST DR., 2005-2225 UPPER HUNTERS TRACE, 13908 BEESTON, 7009-7204 BETSY ROSS, 7317 DUNKIRK, 7117-7207 NATHAN HALE, 2022 NOCTURNE, 7005-7305 RAINBOW DR., 6TH & HEYWOOD, 417-623 HAYWOOD, 3125-3417 TAYLOR BLVD., TAYLOR BLVD. & DRESDEN AVE., 1824-1910 CIMMARON TRAIL, 1706-1712 FLAGSTAFF CT., 9808-9904 PHOENIX TRAIL, 12503 BERRYTOWN RD., 12515-12516 BERRYTOWN RD., 12315 DAVIDSON DR., 12400 HAGEN RD., 12202-12302 HARDWICK RD., 12426 HERSFIELD RD., 308-313 MARENGO DR., 12207-12309 RIDGECREST DR., 508 WESTWOOD DR., 306-603 WILLOW BROOK RD., 8904 ADAMS RUN CT., 10900 SPRING RUN CT., 2327-2519 BRIGHTON DR., 2502-2514 MANCHESTER RD., 3028 NADINA DR., 3537 RAMONA AVE., 8203,8317,8310 REGENCY WOODS WAY, 8318 & 8320 REGENCY WOODS WAY, 2911-3000 SPENCER AV., 2504-2720 TAYLORSVILLE RD., 2342362 TYLER LN., 2212-2225 WADSWORTH AVE., 3018-3031WEDGEWOOD AVE., 2915 FIELD AVE.; PARENT PROJECT IS #1642.	345,871	345,871	Administrative Modification 2006.190	TIP Mod #19

AMERICAN RECOVERY AND REINVESTMENT ACT OF 2009

Date 1511 Certification Sent to FHWA	ARRA PROGRAM	COUNTY	DIST	ITEM#	PREF X	RTE	PROJECT DESCRIPTION	ESTIMATED COST	ARRA ESTIMATED COST	STIP REFERENCE	TIP REFERENCE
10/7/2009	KIPDA	JEFFERSON	5				KIPDA ID 1690: SIDEWALK & CURB REPLACEMENT IN LOUISVILLE METRO; BID PACKAGE D1: REPLACEMENT OF EXISTING SIDEWALK AND CURBS TO MEET ADA COMPLIANCE AT BELOW LOCATIONS: 101 -129 39TH ST., 431 N. 43RD ST., 124-206 NORTHWESTERN PKWY, 4509 MARKET ST. @SHAWNEE TERRACE, VERMONT AVE. AND I-264, W. MUHAMMAD ALI BLVD. & I-264 RAMP (CENTER ISLAND), N.36TH ST. & W. MAIN ST. (101 N. 36TH ST.), S. 36TH ST. & RIVER PARK DR., 629 S. 36TH AT ALLEY, 118 N. 41ST ST. AT ALLEY, 133 S. 42ND ST. AT ALLEY, S. 42ND ST. & W. MARKET ST. (4149 W. MARKET ST.), 121 LONGWORTH AVE. AT ALLEY, 3106 W. MUHAMMAD ALI BLVD. AT ALLEY, 3224 W. MUHAMMAD ALI BLVD. AT I-264 RAMP, 3600 W. MUHAMMAD ALI BLVD. AT REAR ALLEY, 3922 RIVER PARK DRIVE AT ALLEY, VERMONT AVENUE & SOUTHWESTERN PKWY, VERMONT AVENUE AND S. 31 ST., VERMONT AVENUE & S. 32 ND ST., VERMONT AVENUE AND S. 34TH ST., VERMONT AVENUE AND S. 36TH ST., VERMONT AVENUE AND S. 40TH ST., VERMONT AVENUE AND S. 43RD ST., VERMONT AVENUE & AMY AVENUE, 3124 VERMONT AVENUE, 4325 VERMONT AVENUE AT W/S ALLEY, 4342 VERMONT AVENUE AT ALLEY.; PARENT PROJECT IS #1644.	102,414	102,414	Administrative Modification 2006.190	TIP Mod #19
10/7/2009	KIPDA	JEFFERSON	5				KIPDA ID 1691:SIDEWALK & CURB REPLACEMENT IN LOUISVILLE METRO; BID PACKAGE D10: REPLACEMENT OF EXISTING SIDEWALK AND CURBS TO MEET ADA COMPLIANCE AT BELOW LOCATIONS: 2821 BROWNSBORO ROAD, CANNONS LN FROM PEE WEE REESE TO WILMINGTON AVE, CANNONS LN FROM WILMINGTON AVE. TO SHELBYVILLE RD., CANNONS LN. AT FRANKFORT AVE., CRESCENT AVE. AT BROWNSBORO RD., 2917-2931 ENGLISH AVE, GRINSTEAD DRIVE & BIRCHWOOD AVE., 111-205 HILLCREST AVE., 116-118 JANE ST., LEXINGTON ROAD, 101-158 MCCREADY AVE., 122-226 PENNSYLVANIA AVE., 2305 SYCAMORE AVE., 3005-3035 WENTWORTH AVENUE, 111-321 BAYLY AVE., 209 S. HITE AVE., AUBERT AVE. & GODFREY AVE., AUBERT AVE. & STILZ AVE., FRANKFORT AVE. & CRESTMOOR AVE., PENNSYLVANIA AVE. & ENGLISH AVE., 201 S. PETERSON AVE. AT ALLEY, 145 N. KEATS AVE. AT ALLEY.; PARENT PROJECT IS #1644.	99,094	99,094	Administrative Modification 2006.190	TIP Mod #19
10/7/2009	KIPDA	JEFFERSON	5				KIPDA ID 1692: SIDEWALK & CURB REPLACEMENT IN LOUISVILLE METRO; BID PACKAGE D11: REPLACEMENT OF EXISTING SIDEWALK AND CURBS TO MEET ADA COMPLIANCE AT BELOW LOCATIONS: 1704-1904 CIMMARON TRAIL, 9802 FARNHAM DRIVE, 1704-1713 FLAGSTAFF COURT, 9805-9812 PHOENIX TRAIL, 1901-2005 THE MEADOW ROAD, 9903 MELISSA DRIVE, 604 WINYAN LANE, 12408 ALFRED BARRY CT., 15267 BECKLEY HILLS DR., 12509 BERRYTOWN RD., 1420 HAGEN RD., 1205-1404 HEAFER RD., 12402 HIAWATHA AVE., 405-410 NICKLEBY WAY, 12308-12427 PARK FIELD WAY, 211 WICKFIELD DR., BECKLEY WOODS DR. & OLD STATION RD., BURNT OAK CT. & WINDY OAKS RD., CHARTWELL CT. & TRAIL RIDGE RD., DARNAY PL. & GLENDOWNER DR., GLENDOWNER DR. & DARNAY PLACE, GLENDOWNER DR. & NICKLEBY WAY, HIGHGROVE PLACE & LODGE HILL RD., W. SHEFFORD LN. & HAYWARD RD., W. SHEFFORD LN. & PAULCREST CT., STONE SCHOOL RD. & WORTHINGTON LN., SWAN HILL RD. & OLD SPRINGDALE RD., SWAN HILL RD. & TWILLINGATE LN., TOMJOE DR. & GREEN LAWN RD., TOMJOE DR. & HAYWARD RD., TOMJOE DR. & MARYMOUNT CT., TOMJOE DR. AND TOMJOE CT., 4400 WOLFSPRING DR. AT DRIVEWAY.; PARENT PROJECT IS #1644.	105,034	105,034	Administrative Modification 2006.190	TIP Mod #19
10/7/2009	KIPDA	JEFFERSON	5				KIPDA ID 1693: SIDEWALK & CURB REPLACEMENT IN LOUISVILLE METRO; BID PACKAGE D12: REPLACEMENT OF EXISTING SIDEWALK AND CURBS TO MEET ADA COMPLIANCE AT BELOW LOCATIONS: 400-500 BLOCK CALDWELL ST., 840-917 EAST CHESTNUT ST., 924 EAST LIBERTY ST., 1019-10379 HANCOCK ST., 1008-1060 HIGHLAND AVE., 1030 PAYNE ST., 600 BLOCK RUBEL AVE., 714-951 SHELBY ST., 500 BLOCK SOUTH CAMPBELL, 425 WENZEL ST., 1208 CHEROKEE RD., 1013-1132 EVERETT AVE., 1044 EAST KENTUCKY ST., WENZEL ST. FROM JEFFERSON ST. TO 1ST ALLEY NORTH, EVERETT AVE. & DEARING CT., 727 BARONESS AVE. AT ALLEY, E. LIBERTY ST. & S. WENZEL ST. (941 E. LIBERTY ST.), 912 -934 MARSHALL ST. AT ALLEY, S. SHELBY ST. & BARONESS AVE. (1028 S. SHELBY ST.), 1349 S. SHELBY ST. AT ALLEY.; PARENT PROJECT IS #1644.	104,718	104,718	Administrative Modification 2006.190	TIP Mod #19
10/7/2009	KIPDA	JEFFERSON	5				KIPDA ID 1694: SIDEWALK & CURB REPLACEMENT IN LOUISVILLE METRO; BID PACKAGE D13: REPLACEMENT OF EXISTING SIDEWALK AND CURBS TO MEET ADA COMPLIANCE AT BELOW LOCATIONS: 1400-1500 CHRISTY AVE. , 1400 DE BARR, CHRISTY AVE. & EDWARD ST. (1334 CHRISTY AVE.); PARENT PROJECT IS #1644.	98,307	98,307	Administrative Modification 2006.190	TIP Mod #19

AMERICAN RECOVERY AND REINVESTMENT ACT OF 2009

Date 1511 Certification Sent to FHWA	ARRA PROGRAM	COUNTY	DIST	ITEM#	PREFI X	RTE	PROJECT DESCRIPTION	ESTIMATED COST	ARRA ESTIMATED COST	STIP REFERENCE	TIP REFERENCE
10/7/2009	KIPDA	JEFFERSON	5				KIPDA ID 1695: SIDEWALK & CURB REPLACEMENT IN LOUISVILLE METRO; BID PACKAGE D14: REPLACEMENT OF EXISTING SIDEWALK AND CURBS TO MEET ADA COMPLIANCE AT BELOW LOCATIONS:1300 CHRISTY AVE., 1300-1500 MORTON AVENUE.; PARENT PROJECT IS #1644.	106,623	106,623	Administrative Modification 2006.190	TIP Mod #19
10/7/2009	KIPDA	JEFFERSON	5				KIPDA ID 1696: SIDEWALK & CURB REPLACEMENT IN LOUISVILLE METRO; BID PACKAGE D15: REPLACEMENT OF EXISTING SIDEWALK AND CURBS TO MEET ADA COMPLIANCE AT BELOW LOCATIONS: 1300 HEPBURN AVENUE, 1300-1500 HIGHLAND AVE., 1315 HIGHLAND AVE. AT ALLEY, HIGHLAND AVE. & BRENT ST. (1218 HIGHLAND AVE.);PARENT PROJECT IS #1644.	114,537	114,537	Administrative Modification 2006.190	TIP Mod #19
10/7/2009	KIPDA	JEFFERSON	5				KIPDA ID 1697: SIDEWALK & CURB REPLACEMENT IN LOUISVILLE METRO; BID PACKAGE D16: REPLACEMENT OF EXISTING SIDEWALK AND CURBS TO MEET ADA COMPLIANCE AT BELOW LOCATIONS: 1278-1282 BASSETT AVE., 2125 CHEROKEE PKWY, 1271-1402 CHEROKEE RD., 1251-1314 EVERETT AVE., 1400-1500 HEPBURN AVE., 2500-2515 LONGEST AVE., 2020-2061 MIDLAND AVE., 2119-2150 BARINGER AVE.; PARENT PROJECT IS #1644.	93,998	93,998	Administrative Modification 2006.190	TIP Mod #19
10/7/2009	KIPDA	JEFFERSON	5				KIPDA ID 1698: SIDEWALK & CURB REPLACEMENT IN LOUISVILLE METRO; BID PACKAGE D17: REPLACEMENT OF EXISTING SIDEWALK AND CURBS TO MEET ADA COMPLIANCE AT BELOW LOCATIONS: BROOKSTONE WAY & BROOKSTONE CT., BROOKSTONE WAY & BROOKSTONE PLACE, BROOKSTONE WAY & FOXBROOK CT., BROOKSTONE WAY & NEW STONE CT., BROOKSTONE WAY & FOXGATE RD., FOXGATE CT. & FOXWICK CT., FOXGATE RD. & FOXMOORE CT., FOXGATE RD. & FOXGATE CT., FOXGATE RD. & FOXGATE PL., FOXMOORE CT. & FOXMOORE PL., WILLOW STONE WAY & BENT TREE CT., WILLOW STONE WAY & BROOK STONE WAY, WILLOW STONE WAY & CLUB OAK CT., WILLOW STONE WAY & COOLWOOD RD., WILLOW STONE WAY & PENCROSS PL., WILLOW STONE WAY & STILLWOOD CT., WILLOW STONE WAY & STODGHILL PL., WILLOW STONE WAY & WILLOW STONE CT., WOODKNOLL & STATIA LYNN CT., WOODKNOLL RD. & GARLANREID PL., WOODKNOLL RD. & JUDITH CT., FOXBROOK CT.-IN GRASS ISLAND, BETWEEN FOXGATE RD. & FOXWICK CT.- 1/2 MOON CUL-DE-SAC.; PARENT PROJECT IS #1644.	109,800	109,800	Administrative Modification 2006.190	TIP Mod #19
10/7/2009	KIPDA	JEFFERSON	5				KIPDA ID 1699: SIDEWALK & CURB REPLACEMENT IN LOUISVILLE METRO; BID PACKAGE D18: REPLACEMENT OF EXISTING SIDEWALK AND CURBS TO MEET ADA COMPLIANCE AT BELOW LOCATIONS: 1601-1832 WINDSOR PLACE, 1853-1859 YALE DRIVE, 2316-2230 BOULEVARD NAPOLEON, 2312 BROADMEADE RD. 2438 CAROLINA AVE., 1612 DEER PARK AVE., 1844 DEERWOOD AVE., 1891 RICHMOND DR., 1926 ROANOKE AVE., 2104 TYLER LANE, 1937 ALFRESCO PLACE, HERB LN. & COMMANDER DR., HERB LN. & DOREEN WAY, 1633 TYLER PKWY. AT ALLEY.; PARENT PROJECT IS #1644.	93,157	93,157	Administrative Modification 2006.190	TIP Mod #19
10/7/2009	KIPDA	JEFFERSON	5				KIPDA ID 1700: SIDEWALK & CURB REPLACEMENT IN LOUISVILLE METRO; BID PACKAGE D19: REPLACEMENT OF EXISTING SIDEWALK AND CURBS TO MEET ADA COMPLIANCE AT BELOW LOCATIONS: 5015 ALCAPOLCA, 5012 BROADMOOR BLVD., 6703-6812 COPRA LN, 5209-5305 INDIAN TRAIL, 4108 ST. CHARLES LN, 4020-4214 ST. FRANCIS LN, 4910 SUNDAY DR, 4816 SIMPSON DR, 3712 BARTLETT CT, 3601 EASTSIDE DR., 233 GRANVIL DR, 2719-2721 KLONDIKE LN, 3733 MAMARONECK RD, 4109 MANNER DALE DR, 3307 MID DALE LN, 6127-6129 PERMA DR, 3747 ROSEMONT BLVD, 7707 TEMPSCLAIR RD, 4425 CHENWOOD LN, STILGER CR. FRP, 4202-4204, 6704 ASHMEAD DR, 8126 AVANTI WAY, 9403 FARMSTEAD LN, 5801 HOLLY OAK CT, 10900 SPRING RUN CT, 6311 MAY PEN RD, 6314 MONTEGO BAY RD, 9213 CINDERELLA LN, 5709 MIDNIGHT LN, 11308 NEZ PERCE WAY, 2508 WEICHER AVE, 2901-2906 ABIGAIL DR, 3210 AINSLIE WAY, 1824 ARBORO PL 3114-3325 CAWEIN WAY, 1802-1810 CHAUCER CT, 3305-3322 DOGWOOD DR, 3220 ELLIS WAY, 3009 HIKES LN, 3102-3317 RADIANCE RD, RANGELAND RD AT RANGELAND ELEMENTARY SCHOOL, DAMASCUS RD. & DAMASCUS CIRCLE, DAMASCUS RD. & WENDAMOOR DR, HUNSINGER LN & BRADFORD GROVE DR, HUNSINGER LN & TREY CT, ROCHELLE AVE & OUTER LOOP, ROCHELLE AVE & VANDRE AVE, SARDIS WAY & BEREA DR, WINTERHAVEN RD & TEMPSCLAIR RD, RANGELAND RD & LAGOONA DR, RANGELAND RD & RUSTIC WAY, REFLECTION DR & ROSALIND CT, REFLECTION DR & RUNC WAY, REX LN & RIDGECREST RD; PARENT PROJECT IS #1644.	102,478	102,478	Administrative Modification 2006.190	TIP Mod #19

AMERICAN RECOVERY AND REINVESTMENT ACT OF 2009

Date 1511 Certification Sent to FHWA	ARRA PROGRAM	COUNTY	DIST	ITEM#	PREFI X	RTE	PROJECT DESCRIPTION	ESTIMATED COST	ARRA ESTIMATED COST	STIP REFERENCE	TIP REFERENCE
10/7/2009	KIPDA	JEFFERSON	5				KIPDA ID 1701: SIDEWALK & CURB REPLACEMENT IN LOUISVILLE METRO; BID PACKAGE D2: REPLACEMENT OF EXISTING SIDEWALKS AND CURBS TO MEET ADA COMPLIANCE AT BELOW LISTED LOCATIONS: 3330 BANK ST, 200-422 N 26TH ST, 532 N 27TH ST, 2600 PORTLAND, 2635 PORTLAND @ 27TH ST, 100 BLK S 26TH ST, 2616 ST XAVIER, N 24TH ST & ROWAN ST (2403 ROWAN ST), N 31ST ST & PORTLAND AVE, N 31ST ST & TYLER AVE, 514-515 N 31ST ST @ ALLEY, GARFIELD AVE & N 25TH ST, GARFIELD AVE & N 26TH ST, 2535-2537 ST CECELIA ST @ ALLEY, 2608 ROWAN ST @ ALLEY; PARENT PROJECT IS #1644	105,307	105,307	Administrative Modification 2006.190	TIP Mod #19
10/7/2009	KIPDA	JEFFERSON	5				KIPDA ID 1702: SIDEWALK & CURB REPLACEMENT IN LOUISVILLE METRO; BID PACKAGE D3: REPLACEMENT OF EXISTING SIDEWALKS AND CURBS TO MEET ADA COMPLIANCE AT BELOW LISTED LOCATIONS: 1800-1919 BANK ST, 2146 DUNCAN ST, 1836 LYTLE, 419-434 N 20TH ST, 1600 NORTHWESTERN PKWY, 1800 OWEN, 1910-2000 PORTLAND AVE, 1809-2008 DUNCAN ST @ ALLEY, DUNCAN ST & S 20TH ST, DUNCAN ST & S 21ST ST, DUNCAN ST & 22ND ST CONNECTOR, DUNCAN ST & S 22ND ST, GARFIELD AVE & N 23RD ST; PARENT PROJECT IS #1644	115,667	115,667	Administrative Modification 2006.190	TIP Mod #19
10/7/2009	KIPDA	JEFFERSON	5				KIPDA ID 1703: SIDEWALK & CURB REPLACEMENT IN LOUISVILLE METRO; BID PACKAGE D4: REPLACEMENT OF EXISTING SIDEWALKS AND CURBS TO MEET ADA COMPLIANCE AT BELOW LISTED LOCATIONS: 1919-2023 MARKET ST, 2147 ROWAN ST, 2001-2228 W MAIN ST, S 20TH ST & PIRTLE ST (117 S 20TH ST), 1810-1822 DUNCAN ST @ ALLEY, ROWAN ST & S 20TH ST, ROWAN ST & S 21ST ST, 1808-1912 ROWAN ST @ ALLEY; PARENT PROJECT IS #1644.	112,454	112,454	Administrative Modification 2006.190	TIP Mod #19
10/7/2009	KIPDA	JEFFERSON	5				KIPDA ID 1704: SIDEWALK & CURB REPLACEMENT IN LOUISVILLE METRO; BID PACKAGE D5: REPLACEMENT OF EXISTING SIDEWALKS AND CURBS TO MEET ADA COMPLIANCE AT BELOW LISTED LOCATIONS: 1907-1928 W CHESTNUT ST, 1515-1739 MARKET ST, 400 BLK S 15TH ST, S 16TH ST & ANDERSON ST, 715-716 S 16TH ST @ ALLEY, S 18TH ST & MAGAZINE ST (637 S 18TH ST), S 22ND ST & W CHESTNUT ST, 1810-1811 W CHESTNUT ST @ ALLEY; PARENT PROJECT IS #1644.	100,934	100,934	Administrative Modification 2006.190	TIP Mod #19
10/7/2009	KIPDA	JEFFERSON	5				KIPDA ID 1705: SIDEWALK & CURB REPLACEMENT IN LOUISVILLE METRO; BID PACKAGE D6: REPLACEMENT OF EXISTING SIDEWALKS AND CURBS TO MEET ADA COMPLIANCE AT BELOW LISTED LOCATIONS: 414 HAYWOOD, 2913-3000 S 5TH ST, 2931 S 6TH ST, 3005 TAYLOR BLVD, 1101-1528 CENTRAL AVE, 1233 LARCHMONT, 710-713 BURTON AVE @ ALLEY; PARENT PROJECT IS #1644.	116,449	116,449	Administrative Modification 2006.190	TIP Mod #19
10/7/2009	KIPDA	JEFFERSON	5				KIPDA ID 1706: SIDEWALK & CURB REPLACEMENT IN LOUISVILLE METRO; BID PACKAGE D7: REPLACEMENT OF EXISTING SIDEWALKS AND CURBS TO MEET ADA COMPLIANCE AT BELOW LISTED LOCATIONS: 3403 CHAUNCEY AVE, 1605 S 34TH ST, 3113 TARA GALE DR, 4306 VIRGINIA AVE, 3103 WAYNE RD, 1814-1828 W HILL ST, 1825 ALGONQUIN PKWY, 2133 GARLAND AVE, 3523 LENTZ AVE, 4301 LAHNNA DR, 3119-3329 TAYLOR BLVD, 1115-1127 LARCHMONT, 2100 W KENTUCKY, S 35TH ST & BOHNE AVE, S 35TH ST & CHAUNCEY AVE, S 36TH ST & DOERHOFER AVE (744-801 S 36TH ST), S 43RD ST & FORDSON WAY, S 43RD ST & GREENWOOD AVE, S 43RD ST & VIRGINIA AVE, S 45TH ST & VIRGINIA AVE, S 45TH ST & WINNROSE AVE, SOUTHERN AVE & PAWTUXET CT, VIRGINIA AVE & ELLERHOLT CT, VIRGINIA AVE & S 43RD ST; VIRGINIA AVE & SOUTHWESTERN PKWY, 4603 S 1ST ST, 1512 S 30TH ST @ ALLEY, S 32ND ST & GARLAND AVE (900 S 32ND ST), S 32ND ST & KIRBY AVE (1326 S 32ND ST), 677-834 S 36TH ST @ ALLEY, 715-1157 S 43RD ST @ ALLEY, GARLAND AVE & HUMLER ST (2317 GARLAND AVE), GILLETTE AVE & ALLMOND AVE (170-176 GILLETTE AVE), 1814 GRAND AVE @ ALLEY, 862 HUMLER ST @ ALLEY, 2315 MAPLE ST @ ALLEY; PARENT PROJECT IS #1644.	105,320	105,320	Administrative Modification 2006.190	TIP Mod #19

AMERICAN RECOVERY AND REINVESTMENT ACT OF 2009

Date 1511 Certification Sent to FHWA	ARRA PROGRAM	COUNTY	DIST	ITEM#	PREFI X	RTE	PROJECT DESCRIPTION	ESTIMATED COST	ARRA ESTIMATED COST	STIP REFERENCE	TIP REFERENCE
10/7/2009	KIPDA	JEFFERSON	5				KIPDA ID 1707: SIDEWALK & CURB REPLACEMENT IN LOUISVILLE METRO; BID PACKAGE D8: REPLACEMENT OF EXISTING SIDEWALKS AND CURBS TO MEET ADA COMPLIANCE AT BELOW LISTED LOCATIONS: 3914 DELLAFAY DR, 5409 TUPELO PASS, 2605-2703 BAGBY WAY, 3606 BIRNAMWOOD CT, 5801-5901 GREENWOOD RD, 1212-8023 AFTERGLOW DR, 10304 BEAU BRUMMELL DR, 5426-5505 CEDARWOOD DR, 104-117 DANNY CT, 120 DECLARATION DR, 823 FLICKER RD, 5426 FRUITWOOD DR, 7700-7718 KIM DR, 208 LESANE CT, 7707 LESANE DR, 5702 MARY ELLEN DR, 8106 ROCKY GAP RD, 200 SCOTTSDALE BLVD, 515 TIN DOR WAY, 13900-13913 BEESTON BLVD, 7106-7201 BETSY ROSS DR, 6712 BLACK LOCUST WAY, 9802 BROOKS BEND RD, 7003 DUNKIRK LN, 7012 ETHAN ALLEN WAY, 6713 FENSKE LN, 2002 FLORADORA DR, 8101 KENHURST DR, 13508 KINROSS BLVD, 7006-7109 NATHAN HALE WAY, 7413-7415 RAINBOW DR, 6713 SUNNY VALE WAY, 3614 ENDEAVOR WAY, 10506-10600 GRAFTON HALL RD, 5517 MINYARD DR, 9002 WILLOWCREEK DR, 10704-10911 JACQUELINE WAY, 5703 BUNNING DR, 7403 GRANNEL RD, 4505 HANEY WAY, OUTER LOOP @ NEW CUT, PALATKA RD & PARK RD (971 PALATKA RD), 5801-5901 GREENWOOD RD, UPPER HUNTERS TRCE & LOWER HUNTERS TRCE, PRESTON HWY & PRESTWOOD DR ; PARENT PROJECT IS #1644.	90,968	90,968	Administrative Modification 2006.190	TIP Mod #19
10/7/2009	KIPDA	JEFFERSON	5				KIPDA ID 1708: SIDEWALK & CURB REPLACEMENT IN LOUISVILLE METRO; BID PACKAGE D9: REPLACEMENT OF EXISTING SIDEWALKS AND CURBS TO MEET ADA COMPLIANCE AT BELOW LISTED LOCATIONS: 301 OAK ST, 1300-1500 BRECKINRIDGE, 1022 REASOR AVE, 1317 LYDIA ST, COLIN AVE & FRENCH AVE, PINDELL AVE & FETTER AVE, PINDELL AVE & TEXAS AVE, 1535 TEXAS AVE IN REAR ALLEY, S 4TH ST & BRANDEIS AVE, S 6TH ST & W MAGNOLIA AVE (1388 S 6TH ST), S 8TH ST & OLDHAM ST, 471-476 E BRANDEIS AVE @ ALLEY, S BROOK ST & WOODBINE ST (1359 S BROOK ST), 212 W LEE ST @ ALLEY, W ORMSBY AVE & ARTHUR KLING WAY (219 W ORMSBY AVE), W ORMSBY AVE & S 2ND ST (213 W ORMSBY AVE), PRESTON HWY & BRIDEN AVE, 612 ZANE ST @ ALLEY;PARENT PROJECT IS #1644.	113,469	113,469	Administrative Modification 2006.190	TIP Mod #19
10/7/2009	KIPDA	JEFFERSON	5				KIPDA ID 1709: SIDEWALK & CURB REPLACEMENT IN LOUISVILLE METRO; BID PACKAGE E1: REPLACEMENT OF EXISTING SIDEWALKS AND CURBS TO MEET ADA COMPLIANCE AT BELOW LISTED LOCATIONS: 1720-2210 BOLLING AVE, 700-954 BURTON AVE, 2110 BURWELL AVE, 3404 CHAUNCEY AVE, 27-32 COLLEGE CT, 654 CURRY CT, 2206-2240 DATE ST, 1255 DIXIE HWY, 3126 ELLIOTT AVE, 3738 GARLAND AVE, 3315 GREENWOOD AVE, 838 HAZEL ST, 1218 HOMEVIEW DR, 4109 LARKWOOD AVE, 1325-1357 LILLIAN AVE, 119 N 18TH ST, 315 N 24TH ST, 120 N 28TH ST, 306 N 29TH ST, 119 N 34TH ST, 136 N 43RD ST, 108 N 45TH ST, 134 N SHAWNEE TERR, 739 OR 743 BURTON AVE, 1641-1643 PRENTICE ST, 3924 RIVER PARK DR, 2645 ROWAN ST, 1208-1234 S 15TH ST, 1813 S 24TH ST, 1112 S 26TH ST, 667 S 30TH ST, 665 S 39TH ST, 1348 S PRESTON ST, 335 S SHAWNEE TERR, 950 SOUTHWESTERN PKWY, 832 SUTCLIFFE AVE, 3405-3536 VERMONT AVE, 117-1526 W BRECKINRIDGE ST, 1830 W HILL ST, 2720 W KENTUCKY ST, 2701-3515 W MARKET ST, 4305 WINNROSE WAY, 22ND ST & ROWAN ST, 22ND ST & ST XAVIER NW CORNER, 102 41ST ST, 3344 ALFORD AVE, 2604 ALLSTON AVE, 1831-3309 BANK ST, 718-946 BURTON AVE, 812 CECIL AVE, 1311 CENTRAL AVE, 33 COLLEGE CT, 3604-3614 COLMAR DR, 2000-2009 COLUMBIA ST, 707 COMPTON ST, 2305 DATE ST, 739 DEARBORN AVE, 1123-1131 DIXIE HWY, 100-658 DR W J HODGE ST, 22ND ST FROM DUNCAN TO ST XAVIER, 2301-2916 DUNCAN ST, 655 EASTLAWN AVE, 1208 FAIRLAND PL, 102-108 FONTAINE LANDING CT, 1836-2528 GARLAND AVE, 1818-4506 GRAND AVE, 2114-2210 GREENWOOD AVE, 429 HAYWOOD, 724-1462 HAZEL ST, 860-864 HUMLER ST, 4200 LARKWOOD AVE, 1509-1914 MAIN ST, 618 N 23RD ST, 615 N 25TH ST, 216-421 N 28TH ST, 309 N 32ND ST, 102 N 35TH ST, 108 N 39TH ST, 358-538 N 26TH ST, 103-125 OAK ST, 3914 PLANZ AVE, 1730-2414 PORTLAND AVE, 3515-3519 REGATTA WAY, 3535-3926 RIVER PARK DR, 2608 ROWAN ST, 1326 S 32ND ST, 1146 S 34TH ST, 803 S 35TH ST, 210-2031 S 39TH ST, 302-718 S 41ST ST, 743 S 42ND ST, 948 S 47TH ST, S 6TH ST /W HILL SW CORNER, 1624 S PRESTON ST, 117-331 S SHAWNEE TERR, 318 SHAWNEE DR, 2544-2619 ST XAVIER,	BID PACKAGE E1 CONTINUED BELOW			

AMERICAN RECOVERY AND REINVESTMENT ACT OF 2009

Date 1511 Certification Sent to FHWA	ARRA PROGRAM	COUNTY	DIST	ITEM#	PREFI X	RTE	PROJECT DESCRIPTION	ESTIMATED COST	ARRA ESTIMATED COST	STIP REFERENCE	TIP REFERENCE		
10/7/2009	KIPDA	JEFFERSON	5				KIPDA ID 1709: SIDEWALK & CURB REPLACEMENT IN LOUISVILLE METRO; BID PACKAGE E1:1631 THORNBERRY AVE, 3730 W BROADWAY, 2224 W MAIN ST, 4011 W MARKET ST, 3915 W MUHAMMAD ALI BLVD, 2831 W MAIN ST, 1810-1930 W CHESTNUT ST, 2121-2429 W MAIN ST, 1533 WILSON AVE, 1535 WURTELE AVE, 2010-2012 GARLAND AVE, 2700 BLK PORTLAND AVE, CENTRAL AVE & 9TH ST, S 3RD ST & HEYWOOD, 920 HOMEVIEW DR, 7TH ST & MUHAMMAD ALI, 648 S 8TH ST, 1911 W MADISON ST, 1525 W MUHAMMAD ALI, CONGRESS ALLEY (6TH-7TH), 600 DR. AMRTIN LUTHER KING PL, 2601 BANK ST, 627 SOUTHWESTERN PKWY, 3405 VERMONT AVE, 3806 W MUHAMMAD ALI, 1725 BANK ST, 629 S 35TH ST, 422 N 25TH ST, 408 S 40TH ST, 4125 HALE AVE, 856 S 32ND ST, 2724 W MUHAMMAD ALI, 2201 ROWAN, 2951 W MADISON, S 28TH ST & HALE, 2222 W MARKET ST, 2201 CEDAR ST, 1112 S 26TH ST, 2226 W MADISON ST, 4203 HALE AVE, 2300 DUNCAN ST, S 28TH ST & W KENTUCKY ST, CATALPA ST & DUMESNIL ST, 1445 OLIVE ST, 322 S 34TH ST, 432 N 25TH ST, 113 N 39TH ST, 524 N 18TH ST, 3606 HERMAN ST, 122 N 42ND ST, 4500 BLK W BROADWAY, 222 S 41ST ST, 2924 BANK ST, 608 CECIL AVE, 3104 BANK ST, 2322 MONTGOMERY ST, 3401 BANK ST, 1221 LARCHMONT, S 9TH ST & S 7TH ST, 1705 W OAK ST, 1012 S 4TH ST, YORK ST & S 3RD ST, GARVIN PL @ OAK ST, OAK ST @ GARVIN PL, 100 BLK W BROADWAY, 3134 TAYLOR BLVD, S 16TH ST @ W OAK ST, W OAK ST @ S 16TH ST, 1244 S 4TH ST, 611 PARK AVE, 1344 S BROOK ST, 1800-2200 BURWELL, 7TH & JEFFERSON, 1911 W MADISON ST, 2318 PORTLAND AVE, 331S 43RD ST, 3642 VERMONT AVE, 336 S 43RD ST, 4208 HALE AVE, 608 CECIL AVE, 1436 S 2ND ST, 1376 S 6TH ST, 1540 W BRECKINRIDGE ST, 1239 S 2ND ST, 1126 S 6TH ST, 1627 HEMLOCK CT, 1614 S 31ST ST, 1620 HEMLOCK CT, 4500 BLK W BROADWAY, 1824 W MADISON ST, N BROOK ST @ E MAIN ST, 1902 W CHESTNUT ST, 121 W MAIN ST,	BID PACKAGE E1 CONTINUED BELOW					
10/7/2009	KIPDA	JEFFERSON	5				KIPDA ID 1709: SIDEWALK & CURB REPLACEMENT IN LOUISVILLE METRO; BID PACKAGE E1: LIBERTY ST BETWEEN 1ST ST AND 4TH ST, 118 E MAIN ST, 1130 W CHESTNUT ST (BOTH SIDES), 2951 W MADISON, 2724 W MUHAMMAD ALI BLVD, 2201 ROWAN ST, S 28TH ST & W KENTUCKY ST, S 13TH ST & W LIBERTY ST, E LIBERTY ST & S 1ST ST, 2302 GREENWOOD AVE, 2302-2304 GREENWOOD, 411 E MUHAMMAD ALI, 209 S 1ST ST, 20 BLK 1ST ST, S 7TH & MAGAZINE ST, S 15TH ST & W MARKET ST, W MAIN ST/S 5TH ST, 400 S 13TH ST, 629 S 35TH ST, 608 CECIL AVE, 524 N 18TH ST, 1705 W OAK ST 315 E BROADWAY, S 5TH ST & W MAIN ST, 727 W CHESTNUT ST, S 1ST ST & E MARKET ST, S FLOYD ST & WARNOCK ST, S BROOK ST & CARDINAL BLVD, S 8TH ST & W CHESTNUT ST, 1401 THORNBERRY AVE;PARENT PROJECT IS #1644.	927,633	927,633	Administrative Modification 2006.190	TIP Mod #19		

AMERICAN RECOVERY AND REINVESTMENT ACT OF 2009

Date 1511 Certification Sent to FHWA	ARRA PROGRAM	COUNTY	DIST	ITEM#	PREFI X	RTE	PROJECT DESCRIPTION	ESTIMATED COST	ARRA ESTIMATED COST	STIP REFERENCE	TIP REFERENCE
10/7/2009	KIPDA	JEFFERSON	5				KIPDA ID 1715: SIDEWALK & CURB REPLACEMENT IN LOUISVILLE METRO; BID PACKAGE E2: REPLACEMENT OF EXISTING SIDEWALKS AT BELOW LISTED LOCATIONS TO MEET ADA COMPLIANCE: 8417-8420 ACME WAY, 1209-1224 AFTERGLOW CT., 8120-8217 AFTERGLOW DR., 6013 ALANADALE DR., 2501-2704 ALANMEDE RD. 2506-08 ALANMEADE RD., 7901-7914 ALBRECHT CIR., 2026 ALEXANDER AVE., 3416-3513 ALLISON WAY. 14608-14613 ANDERSON WOODS TRCE., 938 ASH ST., 513-626 ATWOOD ST., 10208 BEAU BRUMMEL DR., 1201 BELMAR DR., 2033 BELMONT PL., 4407 BILLY BONE CT., 4108 BLOSSOMWOOD DR., 4804-4806 BOLD CT., 3100 BON AIR AVE., 2407 BLVD. NAPOLEON, 3607 BRIARGLEN LN., 7011 BROKEN BOW DR., 3402-3434 BRYAN WAY, 5701 BUNNING DR., 2717 BUTLER RD., 9815-9905 CALLIE DR., 8416 CALM LN., 6609 CALM RIVER WAY, 1103-1129 CAMDEN AVE., 617-621 CAMP ST., 6726 CASSIDY CIR., 9617-19 CHAPEL HILL RD., 1043 CHARLES ST., 3843 CHATHAM RD., 11607 CHINOOK CT., 879 CLARKS LN., 1022 CLAYBORNE RD., 1220 CROWN AVE., 115 DANNY CT., 3407-3519 DEIBEL WAY, 4902 DELAWARE DR., 3123-3129 DOGWOOD DR., 7418 DUNKIRK LN., 113 E ADAIR ST., 136 E AMHERST AVE., 526 E BRANDEIS AVE., 625 E BRANDEIS AVE., 100 E WHITNEY AVE., 953 EASTERN PKWY., 201 ELK WAY, 2601 ENGLEWOOD AVE., 5001 FAMOUS WAY, 2007 FLORADORA DR., 7400 GAYMONT DR., 5615 GENNY CT., 609 GHEENS AVE., 3458 GLENDALE AVE., 3711 GLENMEADE RD., 2512 GOLDSMITH LN., 5515 HALSTEAD AVE., 1858 HARVARD DR., 3022 HENDON RD., 3500 HERB LN., 4312 HICKORYVIEW DR., 2801 HIKES LN., 2 HILLTOP CT., 4110 HISPANYOLA CT., 323 INVERNESS AVE., 3014 IRIS WAY, 5701 JANET LEE DR., 7011 JOHNSONTOWN RD., 3678 KAHLERT AVE., 3101-3104 KAYE LAWN DR., 3602 KELLY WAY, 937 KESWICK BLVD., 600 KIRSCH WAY, 2934 KLONDIKE LN., 3021 KLONWAY DR., 4409-4411 KURTZ AVE., 1025-1029 LAMPTON ST.,			BID PACKAGE E2 CONTINUED BELOW	
10/7/2009	KIPDA	JEFFERSON	5				KIPDA ID 1715: SIDEWALK & CURB REPLACEMENT IN LOUISVILLE METRO; BID PACKAGE E2: 9200 LANTANA DR., 3903 LAYSIDE DR., 11008 LEHR RD., 3525-3532 LENTZ AVE., 206-211 LESANE CT., 4901 LIBBY LN., 2231 LIVERPOOL LN., 912 LIVINGSTON AVE., 3615 LOCKLEE RD., 3603 LONGBRANCH CT., 4356 LONSDALE AVE., 5907 LORETT ST., 6503 LURE LN., 680 LYNN ST., 620 MALCOLM AVE., 4404-4410 MANN AVE., 4200 MANNER DALE AVE., 9002 MAPLECREEK DR., 4003 MAPLETON AVE., 2409 MARGUERITE DR., 2803 MARIGOLD AVE., 2017 MARILEE DR., 5709 MARY ELLEN DR., 7218 MEADOW RIDGE DR., 2300-2326 MEDFORD LN., 9910 MELISSA DR., 630 MERWIN AVE., 14315 MICAWBER WAY, 8605-8709 MICHAEL RAY DR., 3221 MID DALE LN., 3322 MID DALE LN., 4702 MILE OF SUNSHINE DR., 306 MOCKINGBIRD GARDENS DR., 1236 MORGAN AVE., 3116 MYLANTA PL., 130-150 N. GALT AVE., 3008-3026 NEPPERHAN RD., 4404 NORTH WOOD DR., 7311 OLD NORTH CHURCH RD., 307 OLD TOWNE RD., 3703 PARTHENIA AVE., 2001 PATRICIA DR., 4102 PECUNNIE WAY, 547 PRIMEROSE WAY, 2507 PROCTOR KNOTT RD., 3205-3233 RADIANCE RD., 2939 RAINBOW DR., 1045-1065 REASOR AVE., 3143 REDBUD LN., 5508 REFLECTION DR., 2819-21 RIO RITA AVE., 3711 -3715 ROUGE WAY, 4108 ROXBURY RD., 1210 RUFER AVE., 4634 S 1ST ST., 4330 S 3RD ST., 2010-2071 S PRESTON ST., 2110 S SHELBY ST., 4016 SALE AVE., 407 SAM DR., 935 SAMUEL ST., 6203 SCOTTWOOD DR., 9016 SEAFORTH DR., 123-149 SENECA TRL., 10006 SHIREWICK WAY, 4814-4902 SIMPSON DR., 2816 SMILAX AVE., 5101 SOUTHERN PKWY., 6308 SOUTHSIDE DR., 3774 STANTON BLVD., 4508 STARKS DR., 1227 SUMMIT AVE., 5010 SUNDAY DR., 9810 TAMARISK PKWY.,			BID PACKAGE E2 CONTINUED BELOW	

AMERICAN RECOVERY AND REINVESTMENT ACT OF 2009

Date 1511 Certification Sent to FHWA	ARRA PROGRAM	COUNTY	DIST	ITEM#	PREFI X	RTE	PROJECT DESCRIPTION	ESTIMATED COST	ARRA ESTIMATED COST	STIP REFERENCE	TIP REFERENCE
10/7/2009	KIPDA	JEFFERSON	5				KIPDA ID 1715: SIDEWALK & CURB REPLACEMENT IN LOUISVILLE METRO; BID PACKAGE E2:3022 TAYLORSVILLE RD., 7807 TREVINO WAY, 2324-2326 TYLER LN., 4402-4503 UNSELD BLVD., 5005 VALLEY STATION RD., 516 W KINGSTON AVE., 301 W SOUTHLAND BLVD., 2903-2907 WALLINGFORD CT., 3102 WEATHER WAY, 5806 WEST PAGES LN., 8913 WILLIAM PENN WAY, 2363 WINSTON AVE., 7800-7801 WOLF CREEK CT., 4510-4719 WOLF CREEK PKWY., 4400 WOLFSPRING DR., 3919-4303 WOODGATE LN., 3530-4028 WOODRUFF AVE., 7300 YORK RIVER RD., 5126 ACAPOLCA WAY, 1210-1213 AFTERGLOW CT., 8231 AFTERGLOW DR., 5102 ALBA WAY, 7814-7920 ALBRECHT CIR., 1856 ALFRESCO PL., 3419 ALLISON WAY, 9605-9615 APRIL, 6702 ASHMEAD DR., 404 BEAU BRUMMELL CT., 13905-14009 BEESTON, 1300-1313 BELLWOOD, 6903-7311 BESTY ROSS, 3712 BIGELOW DR., 1801 BONNYCASTLE AVE., 2217-2231 BRIGHTON DR., 3419-3433 BRYAN WAY, 3410-3423 BUCKEYE RD., 1041 CALDWELL ST., 5504 CEDARWOOD DR., 4419 CHENWOOD LN., 5509 CHESTNUTWOOD WAY, 1816 CIMMARON TRAIL, 2808 COLIN AVE., 9621 COMBS LN., 1222 CROWN AVE., 3006-3032 DALE ANN DR., 11615 DEERING RD., 6907-7309 DUNKIRK, 7307 DUNKIRK LN., 1228-1230 E BRECKINRIDGE ST., 1020-1083 EAST KENTUCKY ST., 243-281 ELDORADO AVE.,				BID PACKAGE E2 CONTINUED BELOW
10/7/2009	KIPDA	JEFFERSON	5				KIPDA ID 1715: SIDEWALK & CURB REPLACEMENT IN LOUISVILLE METRO; BID PACKAGE E2: 204 ELINE AVE., 2418 EMIL AVE., 4207 ESTATE DR., 7205-7311 ETHAN ALLEN, 4408-4602 EXETER AVE., 6909 FALLEN LEAF CIR., 8800 FERNDALE RD., 1242 FISCHER AVE., 1916-2024 FLORADORA, 1142 FRANELM RD., 7403 GAYMONT DR., 13306 GIRVAN AVE., 2145-2161 GLADSTONE, 2358-2379 GLADSTONE AVE., 14212 GLENDOWNER DR., 2515 GLENMARY AVE., 3728 GLENMEADE RD., 7613 GREENFIELD AVE., 910-920 HESS LN., 4206-08 HILLBROOK DR., 13307 HORNCastle, 9404-9602 JANNA, 7104 JOHN ADAMS WAY, 409 KENNY BLVD., 2530-2639 KINGS HWY., 3308 KLONWAY DR., 5601 LAGOONA DR., 3026 LAKE VISTA DR., 10114 LANCEWOOD DR., 7509 LESANE CT., 3500 LEXINGTON RD., 5003 LILA AVE., 519 LILLY AVE., 6001 LORETTA ST., 3107 LOWELL AVE., 1335 LYDIA ST., 204-206 MACKIE LN., 4200 MANNER GATE DR., 2014-2020 MARILEE, 5701 MARY ELLEN DR., 5507 MATTERHORN DR., 551 MAYLAWN AVE., 205 MCBROOM DR., 2319-2327 MEDFORD LN., 8609-8705 MICHAEL RAY DR., 2617 MONTROSE AVE., 6710 MORNING STAR WAY, MOSER RD./ROSEWOOD DR., 900 MULBERRY ST., 945 MULBERRY ST., 1024 MULBERRY ST., 134-142 N GALT AVE., 128 N CLIFTON AVE., 7101-7307 NATHAN HALE, 2013 -2023 NOCTURNE, 2008 NOCTURE DR., 501-617 OAK ST., 114 OLD TOWNE RD., 3805 PARTHENIA AVE., 1214 PAYNE ST., 6204 PERMA DR., 11808 PIERCE WAY, 9918 PLAUDIT WAY, 2921-3201 POMEROY DR., 1516 QUADRANT AVE., 3215 RADIANCE RD., 7103-7107 RAINBOW DR., 3208 RAINVIEW CIR., 1200 RAY AVE., 204 REDDING RD., 1955 RICHMOND DR., 3411 RICHMONT RD., 5531 RIDGECREST RD., 5714 ROBINWOOD RD., 1600-1637 ROSEWOOD AVE., 1700-1719 ROSEWOODAVE., 1800-1809 ROSEWOOD AVE.,				BID PACKAGE E2 CONTINUED BELOW

AMERICAN RECOVERY AND REINVESTMENT ACT OF 2009

Date 1511 Certification Sent to FHWA	ARRA PROGRAM	COUNTY	DIST	ITEM#	PREFI X	RTE	PROJECT DESCRIPTION	ESTIMATED COST	ARRA ESTIMATED COST	STIP REFERENCE	TIP REFERENCE				
10/7/2009	KIPDA	JEFFERSON	5				KIPDA ID 1715: SIDEWALK & CURB REPLACEMENT IN LOUISVILLE METRO; BID PACKAGE E2: 3726 ROUGE WAY, 5600 RUSTIC WAY, 4000-4010 S 1ST ST., 4568 S 1ST ST., 1349-1351 S SHELBY ST., 110 S HITE AVE., 229 S HITE AVE., 238 S PRESTON AVE., 1100 SAMUEL ST., 6212 SCOTTWOOD RD., 145 SENECA TRL., 1800 SHADY LN., 733 SHELBY ST., 819 SHELBY ST., 939 SHELBY ST., 4201 SHELTON AVE., 2409 SHERRY RD., 6505-6701 SIX MILE LN., 4020 SOUTHERN PKWY., 7236 SOUTHSIDE DR., 3715-3744 STANTON BLVD., 4503 STARKS DR., 1900 BLK STEVENS, 3521 SUDBURY LN., 811 SWAN ST., 2517 TALBOTT AVE., 10919 TALON WAY, 2506-2648 TAYLORSVILLE RD., 511 TIN DOR WAY, 7801 TREVINO WAY, 2348 TYLER LN., 4602-4710 UNSELD BLVD., 2001-2211 UPPER HUNTERS TRACE, 3014 VOGUE AVE., 623 W ASHLAND AVE., 5802 W PAGES LN., 404 W TENNY AVE., 2214-2230 WADSWORTH AVE., 526 WARNOCK ST., 2508 WEICHER AVE., 223 WELBURN DR., 2221 WENDELL AVE., 7320 WESBORO RD., 2903 WHITE PLAINS RD., 2809 WHITLOCK ST., 1262-1308 WILLOW AVE., 7402-7416 WIMSTOCK, 7412 WIMSTOCK AVE., 1636 WINDSOR PL., 1721 WINDSOR PL., 2130-2167 WINSTON, 2150-2169 WINDSTON AVE., 4722 WOLFCREEK CT., 4519 WOLFCREEK PKWY 4708 WOLFCREEK PKWY., 2020 WOODBOURNE AVE., 2127 WOODBOURNE AVE., 4305 WOODGATE LN., 1701 WINDSOR PL., 15627 BECKLEY HILLS DR., 547 PRIMROSE WAY, 128 N CLIFTON AVE., 2915 SHELDON RD., BRECKENRIDGE LN. & MANNER DALE DR., 48001 HUNTERS POINT CIR., CARDINAL WOODS DR. & ST. ANDREWS CHURCH RD., 7121 MANSLICK RD., 5623 NEW CUT RD., LONGFIELD AVE. & S 5TH ST/ 1446 W SOUTHERN HEIGHTS AVE., 505 W WHITNEY AVE., BELLEVUE AVE. & BRENTWOOD, BELLEVUE AVE. & DENMARK,	BID PACKAGE E2 CONTINUED BELOW							
10/7/2009	KIPDA	JEFFERSON	5				KIPDA ID 1715: SIDEWALK & CURB REPLACEMENT IN LOUISVILLE METRO; BID PACKAGE E2: 9614 MOORFIELD CIR., OAK POINT DR., EL MORRO CT., 4338 S 3RD ST., W WOODLAWN & S 6TH ST., 4326 S 2ND ST., 5309 NEW CUT RD., 308 W WHITNEY AVE., 300 W WHITNEY AVE., 4569 S 2ND ST., 4571 S 2ND ST., 3538 TERRIER LN., HIKES LN. & KLONDIKE LN., 2128 TREVILIAN WAY, 1625 STEVEN AVE., 1225 EASTERN PKWY., 1225 EASTERN PKWY., 216 CHEROKEE PKWY., 2005 PAYNE ST., SPRING DR. & SPEED AVE., 1700 BARDSTOWN RD., CHEROKEE PKWY. & EVERETT AVE., 1616 FERNWOOD AVE., 1301 EASTERN PKWY., 1800 DEER PARK, 2438 RANSDELL DR., 917 BAXTER AVE., 2315 SPEED AVE., EDITH RD., 3007 AUBERT AVE., 2050 FRANKFORT AVE., 2050 FRANKFORT AVE., 165 WILLIAM ST., 400 PLEASANTVIEW AVE., 201 PLEASANTVIEW AVE., 60 EASTOVER CT., 307 PLEASANTVIEW AVE., 52 EASTOVER CT., 603 BRIAR HILL RD., 2514 FRANKFORT AVE., 431 HILLCREST AVE., 3007 AUBURT AVE., 3400 KERRY DR., 1005 PAYNE ST., 1215-1219 TEXAS AVE., 1033 CHARLES ST., 2100 PRESTON ST., 1634 DUNBARTON WYNDE, 1600 DUNBARTON WYNDE, 1605 DUNBARTON WYNDE, 1607 & 1609 DUNBARTON WYNDE, 1606 & 1608 DUNBARTON WYNDE, 1628 DUNBARTON WYNDE, 1630 DUNBARTON WYNDE, 1701 SUTHERLAND DR., 1700-1638 SUTHERLAND DR., 1006 S CLAY ST., 1268 S SHELBY ST., 2005 PAYNE ST., 1217 TEXAS AVE., 2915 SHELDON RD., S CLAY ST. & E KENTUCKY ST., 749 S SHELBY ST., 900-904 S SHELBY ST. SKY BLUE AVE. & LOWER HUNTERS TRACE, 4301 MANNOR DALE DR., 612 RUBEL AVE., 2328 BONNEYCASTLE AVE., 2326 BONNEYCASTLE AVE., 820 E BURNETT AVE., 1211 E KENTUCKY ST. (BOTH SIDES), PARENT PROJECT IS #1644.	928,394	928,394	Administrative Modification 2006.190	TIP Mod #19				
10/7/2009	KIPDA	JEFFERSON	5				KIPDA ID 1710: STREET REHABILITATION IN LOUISVILLE METRO, BID PACKAGE A1: REHABILITATION OF VARIOUS STREETS IN LOUISVILLE, INCLUDING: BISHOP LANE - THE REHABILITATION OF BISHOP LANE FROM POPLAR LEVEL ROAD TO JENNINGS LANE WILL INCLUDE RESURFACING OF THE PAVEMENT, SIDEWALK REPAIRS AND ADA RAMP IMPROVEMENTS, GRADE LANE - THE REHABILITATION OF GRADE LANE FROM OUTER LOOP TO CRITTENDEN DRIVE WILL INCLUDE RESURFACING OF THE PAVEMENT, SOUTH 8TH STREET -THE REHABILITATION OF SOUTH 8TH STREET FROM WEST LIBERTY STREET TO WEST KENTUCKY STREET WILL INCLUDE RESURFACING OF THE PAVEMENT, SIDEWALK REPAIRS AND ADA RAMP IMPROVEMENTS, AND MERRIWETHER AVE. - THE REHABILITATION OF MERIWETHER AVENUE FROM EAST BURNETT AVENUE TO SOUTH SHELBY STREET WILL INCLUDE RESURFACING OF THE PAVEMENT, SIDEWALK REPAIRS AND ADA RAMP IMPROVEMENTS. PARENT PROJECT IS #1650.	977,436	977,436	Administrative Modification 2006.190	TIP Mod #19				

AMERICAN RECOVERY AND REINVESTMENT ACT OF 2009

Date 1511 Certification Sent to FHWA	ARRA PROGRAM	COUNTY	DIST	ITEM#	PREFI X	RTE	PROJECT DESCRIPTION	ESTIMATED COST	ARRA ESTIMATED COST	STIP REFERENCE	TIP REFERENCE
10/7/2009	KIPDA	JEFFERSON	5				KIPDA ID 1711: STREET REHABILITATION IN LOUISVILLE METRO, BID PACKAGE A2: REHABILITATION OF VARIOUS STREETS IN LOUISVILLE, INCLUDING: STONESTREET ROAD - THE REHABILITATION OF STONESTREET ROAD FROM DIXIE HIGHWAY TO OLD THIRD STREET WILL INCLUDE RESURFACING OF THE PAVEMENT, SIDEWALK REPAIRS AND ADA RAMP IMPROVEMENTS, GAGEL AVENUE - THE REHABILITATION OF GAGEL AVENUE FROM DIXIE HIGHWAY TO MANSLICK ROAD WILL INCLUDE RESURFACING OF THE PAVEMENT, KRAMERS LANE - THE REHABILITATION OF KRAMERS LANE FROM CANE RUN ROAD TO CAMPGROUND ROAD WILL INCLUDE RESURFACING OF THE PAVEMENT, SIDEWALK REPAIRS AND ADA RAMP IMPROVEMENTS, AND ST. ANTHONY CHURCH ROAD - THE REHABILITATION OF ST. ANTHONY CHURCH ROAD FROM ST. ANDREWS CHURCH ROAD TO 7450 ST. ANTHONY CHURCH ROAD AND FROM 7460 ST. ANTHONY CHURCH ROAD TO MANSLICK ROAD WILL INCLUDE RESURFACING OF THE PAVEMENT.; PARENT PROJECT IS #1650.	1,072,982	1,072,982	Administrative Modification 2006.190	TIP Mod #19
10/7/2009	KIPDA	JEFFERSON	5				KIPDA ID 1712: STREET REHABILITATION IN LOUISVILLE METRO, BID PACKAGE A3: REHABILITATION OF VARIOUS STREETS IN LOUISVILLE, INCLUDING: SEATONVILLE ROAD - THE REHABILITATION OF SEATONVILLE ROAD FROM BILLTOWN ROAD TO LOVERS LANE WILL INCLUDE RESURFACING OF THE PAVEMENT, FERN CREEK ROAD - THE REHABILITATION OF FERN CREEK ROAD FROM LOVERS LANE TO BEULAH CHURCH ROAD WILL INCLUDE RESURFACING OF THE PAVEMENT, SIDEWALK REPAIRS AND ADA RAMP IMPROVEMENTS, PENNSYLVANIA RUN ROAD - THE REHABILITATION OF PENNSYLVANIA RUN ROAD FROM COOPER CHAPEL ROAD TO VAUGHN MILL ROAD WILL INCLUDE RESURFACING OF THE PAVEMENT, SIDEWALK REPAIRS AND ADA RAMP IMPROVEMENTS, AND STONY BROOK DRIVE -THE REHABILITATION OF STONY BROOK DRIVE FROM HURSTBOURNE PARKWAY TO GALENE DRIVE WILL INCLUDE RESURFACING OF THE PAVEMENT, SIDEWALK REPAIRS AND ADA RAMP IMPROVEMENTS. PARENT PROJECT IS #1650.	997,966	997,966	Administrative Modification 2006.190	TIP Mod #19
10/7/2009	KIPDA	JEFFERSON	5				KIPDA ID 1713: STREET REHABILITATION IN LOUISVILLE METRO, BID PACKAGE A4: REHABILITATION OF VARIOUS STREETS IN LOUISVILLE, INCLUDING: TUCKER STATION ROAD - THE REHABILITATION OF TUCKER STATION ROAD FROM TAYLORSVILLE ROAD TO REHL ROAD WILL INCLUDE RESURFACING OF THE PAVEMENT, SIDEWALK REPAIRS AND ADA RAMP IMPROVEMENTS, LYNDON LANE - THE REHABILITATION OF LYNDON LANE FROM ROLAND AVE TO SHELBYVILLE ROAD WILL INCLUDE RESURFACING OF THE PAVEMENT, SIDEWALK REPAIRS AND ADA RAMP IMPROVEMENTS, DORSEY LANE - THE REHABILITATION OF DORSEY LANE FROM HURSTBOURNE PARKWAY TO WARD AVENUE AND FROM 415 DORSEY LANE TO WOODKNOLL ROAD WILL INCLUDE RESURFACING OF THE PAVEMENT, SIDEWALK REPAIRS AND ADA RAMP IMPROVEMENTS , LIME KILN LANE - THE REHABILITATION OF LIME KILN LANE FROM RIVER ROAD TO BROWNSBORO ROAD AND 300 FEET FROM KY 22 WILL INCLUDE RESURFACING OF THE PAVEMENT, SIDEWALK REPAIRS AND ADA RAMP IMPROVEMENTS, AND MURPHY LANE - THE REHABILITATION OF MURPHY LANE FROM WESTPORT ROAD TO BALLARDSVILLE ROAD WILL INCLUDE RESURFACING OF THE PAVEMENT, SIDEWALK REPAIRS AND ADA RAMP IMPROVEMENTS. PARENT PROJECT IS #1650.	926,249	926,249	Administrative Modification 2006.190	TIP Mod #19
10/7/2009	KIPDA	JEFFERSON	5				KIPDA ID 1714: STREET REHABILITATION IN LOUISVILLE METRO, BID PACKAGE A5: REHABILITATION OF VARIOUS STREETS IN LOUISVILLE, INCLUDING BLEVINS GAP ROAD -THE REHABILITATION OF BLEVINS GAP ROAD FROM BEARCAMP ROAD TO 5108 BLEVINS GAP ROAD WILL INCLUDE RESURFACING OF THE PAVEMENT, AND WATTERSON TRAIL - THE REHABILITATION OF WATTERSON TRAIL FROM BARDSTOWN ROAD TO BILLTOWN ROAD WILL INCLUDE RESURFACING OF THE PAVEMENT, SIDEWALK REPAIRS AND ADA RAMP IMPROVEMENTS. PARENT PROJECT IS #1650.	1,005,805	1,005,805	Administrative Modification 2006.190	TIP Mod #19
10/7/2009	KIPDA	JEFFERSON	5				KIPDA ID 1186: BICYCLE AND PEDESTRIAN ACCESS IMPROVEMENTS ALONG SELECTED CORRIDORS: INSTALLATION OF BICYCLE LANES ALONG TAYLORSVILLE RD. BETWEEN MCMAHAN BLVD. AND HURSTBOURNE PKWY.	88,000	88,000	Administrative Modification 2006.190	TIP Mod #19

AMERICAN RECOVERY AND REINVESTMENT ACT OF 2009

Date 1511 Certification Sent to FHWA	ARRA PROGRAM	COUNTY	DIST	ITEM#	PREFI X	RTE	PROJECT DESCRIPTION	ESTIMATED COST	ARRA ESTIMATED COST	STIP REFERENCE	TIP REFERENCE
10/7/2009	KIPDA	JEFFERSON	5				KIPDA ID 1615: MAIN STREET MIDDLETOWN DEVELOPMENT PLAN: WIDEN ROADS (NO ADDITIONAL TRAVEL LANES), ADD SIDEWALKS, DRAINAGE AND LANDSCAPING FROM KY 1819 (WATTERSON TRAIL) TO THE WESTERN CITY LIMIT ALONG MAIN STREET, EAST OF THE INTERSECTION OF US 60 (SHELBYVILLE ROAD) AND KY 913 (BLANKENBAKER PARKWAY)."	289,177	289,177	Administrative Modification 2006.190	TIP Mod #19
10/7/2009	KIPDA	JEFFERSON	5				KIPDA ID 1616: US 60 SIDEWALK IMPROVEMENTS IN ST. MATTHEWS: CONSTRUCTION OF SIDEWALK IMPROVEMENTS ALONG THE NORTH AND SOUTH SIDES OF US 60 (SHELBYVILLE ROAD), CONNECTING TO EXISTING SIDEWALKS, WITHIN THE CITY OF ST. MATTHEWS FROM TEN PIN LANE TO HUBBARDS LANE	627,344	627,344	Administrative Modification 2006.166	TIP Mod #17
10/7/2009	KIPDA	OLDHAM	5				KIPDA ID 1628: KY 146 SIDEWALKS (VARIOUS STATE ROAD SIDEWALKS - PEEWEE VALLEY) CONSTRUCT 1644 LINEAR FEET OF SIDEWALK ON THE SOUTH SIDE OF KY 146 FROM DOGWOOD LANE WEST TO FOLEY AVENUE. THE SIDEWALKS WILL BE FOUR FEET IN WIDTH WITH FIVE-FOOT WIDE PASSING AREAS TO MEET ADA STANDARDS.	112,500	112,500	Administrative Modification 2006.185	TIP Mod #18
10/7/2009	KIPDA	OLDHAM	5				KIPDA ID 1305: VARIOUS SIDEWALKS - CRESTWOOD - IMPROVE SIDEWALK CONNECTIONS IN CRESTWOOD, KY	82,500	82,500	Administrative Modification 2006.133	TIP Mod #14
10/7/2009	KIPDA	OLDHAM	5				KIPDA ID 1657: GUARDRAIL INSTALLATION: INSTALL GUARDRAILS IN VARIOUS LOCATIONS : SECTION 1 – MAYO LN – STARTING AT THE BOX CULVERT ABOUT 100 FEET SOUTH OF THE DRIVEWAY OF 2575 MAYO LN AND RUNNING NORTH FOR 88 FT ON THE WEST SIDE AND 113 ON THE EAST SIDE. SECTION 2 – LOCKE LN PART A – STARTING 385 FEET SOUTH OF THE DRIVEWAY OF 3500 LOCKE LN (ZUBROD STABLES) AND RUNNING 189 FT ON THE WEST SIDE OF THE ROAD. SECTION 3 – LOCKE LN PART B – STARTING ABOUT 60 FT SOUTH OF THE DRIVEWAY OF 3713 LOCKE LANE AND RUNNING 480 FT ON THE WEST SIDE TO ABOUT THE DRIVEWAY OF 3720 LOCKE LN. SECTION 4 – EIGHTEEN MILE CREEK RD PART A – STARTING ABOUT AT THE DRIVEWAY FOR 5107 EIGHTEEN MILE CREEK RD AND RUNNING WEST ON BOTH SIDES OF THE ROAD FOR ABOUT 37 FT OVER CULVERT. SECTION 5 – EIGHTEEN MILE CREEK RD PART B – STARTING ABOUT 407 FT WEST OF THE DRIVEWAY FOR 4601 EIGHTEEN MILE CREEK RD AND RUNNING WEST ON BOTH SIDES OF THE ROAD FOR ABOUT 37 FT OVER THE CULVERT. SECTION 6 – EIGHTEEN MILE CREEK RD PART C – STARTING ABOUT 125 FT EAST OF THE DRIVEWAY FOR 4301 EIGHTEEN MILE CREEK RD AND RUNNING EAST ON BOTH SIDES OF THE ROAD FOR ABOUT 37 FT OVER THE CULVERT. SECTION 7 – EIGHTEEN MILE CREEK ROAD PART D – STARTING ABOUT 20 FEET WEST OF THE DRIVEWAY FOR 3315 EIGHTEEN MILE CREEK RD AND RUNNING WEST ON THE NORTH SIDE OF THE ROAD FOR ABOUT 30 FT OVER THE CULVERT AND ABOUT 75 FT ON THE SOUTH SIDE OF THE ROAD. SECTION 8 – EIGHTEEN MILE CREEK RD PART E – STARTING ABOUT 20 FT WEST OF THE DRIVEWAY FOR 3700 EIGHTEEN MILE CREEK RD AND RUNNING WEST ON THE NORTH SIDE OF THE ROAD FOR ABOUT 37 FEET OVER THE CULVERT. SECTION 9 – EIGHTEEN MILE CREEK RD PART F – STARTING ABOUT 40 FT WEST OF THE DRIVEWAY FOR 3701 EIGHTEEN MILE CREEK RD AND RUNNING WEST ON BOTH SIDES OF THE ROAD FOR ABOUT 37 FT OVER THE CULVERT.	110,000	110,000	Administrative Modification 2006.190	TIP Mod #19
10/7/2009	LFUCG	FAYETTE	7				LEGACY TRAIL PHASE 1 - FROM IRONWORKS PIKE TO NEWTOWN PIKE	2,400,000	2,400,000	Administrative Modification 2006.140	TIP Amendment # 13
10/7/2009	LFUCG	FAYETTE	7				LEGACY TRAIL PHASE 2 FROM CITATION BOULEVARD TO LOUDON AVENUE	2,300,000	2,300,000	Administrative Modification 2006.140	TIP Amendment # 13
10/7/2009	LFUCG	FAYETTE	7				DOWNTOWN STREETScape IMPROVEMENTS PHASE 1 PORTION OF MAIN STREET FROM BROADWAY TO ELM	1,125,000	1,125,000	Administrative Modification 2006.140	TIP Amendment # 13
10/7/2009	LFUCG	FAYETTE	7	590.52			LIBERTY ROAD/TODDS ROAD PHASE 1B - WIDEN FROM MAN O' WAR BLVD TO FOREST HILL DR; LENGTH = 0.5 MI ON LIBERTY RD; 0.4 MI MAN O' WAR	3,750,000	1,020,000	Administrative Modification 2006.199	TIP Mod #1 to FY 2010- 2013 TIP

AMERICAN RECOVERY AND REINVESTMENT ACT OF 2009

Date 1511 Certification Sent to FHWA	ARRA PROGRAM	COUNTY	DIST	ITEM#	PREFI X	RTE	PROJECT DESCRIPTION	ESTIMATED COST	ARRA ESTIMATED COST	STIP REFERENCE	TIP REFERENCE
10/7/2009	KIPDA	JEFFERSON	5				KIPDA ID 1605: JEFFERSONTOWN ADA RAMP/SIDEWALK REPLACEMENTS-REPLACE OR UPGRADE APPROXIMATELY 1443 HANDICAP RAMPS AND 1570 LINEAR FEET OF SIDEWALKS WITHIN THE CITY OF JEFFERSONTOWN, KENTUCKY	742,500	742,500	Administrative Modification 2006.210	TIP Mod #20
10/7/2009	KIPDA	JEFFERSON	5				KIPDA ID 1604: PLANTSIDE DRIVE PAVEMENT REHABILITATION AND SIDEWALK IMPROVEMENTS-RECONSTRUCT PLANTSIDE DRIVE FROM BLUEGRASS PARKWAY TO KY 1819 (WATTERSON TRAIL). PROJECT SCOPE INCLUDES MILLING THE EXISTING SURFACE, AND REPLACING WITH A MINIMUM OF 1.5 INCHES OF SURFACE TO INCREASE THE LIFE OF THE ROADWAY. CONSTRUCT AND UPGRADE SIDEWALKS ALONG ONE SIDE OF PLANTSIDE DRIVE.	785,939	785,939	Administrative Modification 2006.210	TIP Mod #20
10/7/2009	STATEWIDE	HENDERSON	2	710	US	41	WIDEN WATSON LANE (CS-1372) ON THE WEST LEG TO ACCOMMODATE TWO APPROACH LANES AND ONE RECEIVING LANE.	280,000	280,000	Administrative Modification 2006.132	TIP Amend. Resolution No. 09-3
10/7/2009	STATEWIDE	HENDERSON	2	966	US	41A	WIDENING OF US 41A AT KY 136 TO CONSTRUCT TWO-WAY LEFT TURN LANE	278,816	200,000	Administrative Modification 2006.157	TIP Amend. Resolution No. 09-5
10/7/2009	EVANSVILLE MPO	HENDERSON	2	966	US	41A	WIDENING OF US 41A AT KY 136 TO CONSTRUCT TWO-WAY LEFT TURN LANE	831,184	831,184	Administrative Modification 2006.157	TIP Amend. Resolution No. 09-5

KENTUCKY

STATEWIDE TRANSPORTATION IMPROVEMENT PROGRAM (STIP) For FY 2007-2010

ADMINISTRATIVE MODIFICATION #2006.190

I. Proposed Action:

Modify the FY 2007-2010 STIP to include KIPDA's Administrative Modification # 19 to their FY 2007- 2011 Transportation Improvement Program (TIP).

Location:

Louisville Metropolitan Planning Organization area

II. Scope of Activity:

See the attached list of projects and their modifications to the TIP and the STIP.

III. Administrative Modification Approval:

Modification Recommended for Approval:



Kentucky Transportation Cabinet Date 9/1/09

**Administrative Modification 19 - REVISED
FY 2007 - FY 2011 Transportation Improvement Program**

August, 2009

KENTUCKY PROJECTS

KIPDA ID	State ID	Project Name	Description	Project Sponsor	Change to TIP
KENTUCKY PROJECTS					
220		Blankenbaker Parkway	Extend KY 913 (Blankenbaker Parkway) as 5 lane road from Blankenbaker Access Road to KY 155 (Taylorsville Road).	KYTC	Reduce FY 2009 Construction to \$1,162,338 STP-Urban funds; Add FY 2009 Construction \$4,245,662 ARRA funds
1504		Implementation of Walkable Community Workshop - Mt. Washington Sidewalks	Construction of sidewalks on US 31EX in Mt. Washington. Implementation of improvements identified by the Walkable Community Workshop in Bullitt County.	Mt. Washington	Increase FY 2010 Construction to \$198,000 from \$180,000, STP-Urban funds with KY Toll Credit match.
337		Bicycle & Pedestrian Education, Encouragement, Enforcement & Evaluation	Development of educational and awareness programs concerning bicycle and pedestrian issues	Lou Metro Public Works	Move FY 2010 funds to FY 2009 and move FY 2011 funds to FY 2010, all STP-Urban funds, so contracts can be implemented at beginning of fiscal year.
1123	117.10	KY 61	Widen KY 61 from 2 to 4 lanes from existing 4 lane section to Shepherdsville. Section 1 - from KY 44 to north of Pointe Blvd. (Construction Sequence 3.) Mile Point 14.505 to Mile Point 15.996.	KYTC	Increase FY 2009 Construction from \$8,008,000 to \$15,290,000, State funds
1124	117.20	KY 61	Widen KY 61 from 2 to 4 lanes from existing 4 lane section to Shepherdsville. Section 2 - from north of Pointe Boulevard to south of Brooks Run (Construction Sequence 2). Mile Point 15.996 to Mile Point 17.922.	KYTC	Move FY 2008 Construction to FY 2010 and decrease from \$12,650,000 to \$10,320,000; State Funds.
1125	117.35	KY 61	Widen KY 61 from 2 to 4 lanes from existing 4 lane section to Shepherdsville. Section 3 - from south of Brooks Run to existing 4 lane (Construction Sequence 1).	KYTC	Increase FY 2009 Construction from \$10,175,000 to \$10,930,000, State funds
	28.70	KY 1447	Landscaping for KY 1447 (Westport Rd.) corridor from Hubbards Lane to Hurstbourne Pkwy.	KYTC	Add FY 2010. Construction \$1,130,000 State funds.
	8403.00	I-265	Install sound barrier on both sides of I-265 at Watsonville Rd.	KYTC	Add FY 2009 Construction \$2,435,300 State funds.
	8410.00	I-265	Design and construct a sound barrier wall along the north side of I-265 between MP 12.3 and MP 12.7 to reduce noise at the Wesley Manor Retirement Community.	KYTC	Add FY 2010 Construction \$856,000 State funds.
	8508.00	I-264	Construct a sound barrier on I-264 from MP 3.0 to MP 5.0	KYTC	Add FY 2010 Construction \$3,000,000 State funds.
	8507.00	US 31W	Landscaping beautification and improvements on US 31 W (Dixie Hwy) at the I-264 interchange	KYTC	Add FY 2009 Construction \$102,000 State funds.
	2701.00	KY 61	Pavement rehabilitation consisting of diamond grind on KY 61 from MP 1.467 to MP 2.021	KYTC	Add FY 2010 Construction \$150,000 State funds.
	2702.00	KY 1703	Pavement rehabilitation consisting of diamond grind on KY 1703 from MP 1.751 to MP 2.561	KYTC	Add FY 2010 Construction \$430,000 State funds.
1454	205.00	I- 65	Reconstruct second curve only on I-65 SB ramp at KY 1065 (Outer Loop) to improve the geometrics of the curve (change in horizontal alignment).	KYTC	Increase FY 2010 Construction from \$1,487,200 to \$1,705,000 IM funds.
1017	136.00	I-265	Power wash and paint all steel bridges & steel bearings on I-265	KYTC	Move FY 2007 Construction to FY 2010 and increase from \$3,500,000 to \$3,790,000 State funds.

**Administrative Modification 19 - REVISED
FY 2007 - FY 2011 Transportation Improvement Program**

August, 2009

KENTUCKY PROJECTS

KIPDA ID	State ID	Project Name	Description	Project Sponsor	Change to TIP
1429	183.00	Signal System Improvements	Various signal system improvements in Jefferson County	KYTC	Move FY 2007 Construction to FY 2010 and decrease from \$875,000 to \$500,000 State funds; Move FY 2008 Construction to FY 2010 and increase from \$875,000 to \$910,000, State funds.
1553		Various Reference Markers	Installation of reference markers at various locations in metro Louisville; part of Various general operations projects eligible for resurfacing, restoration, and rehabilitation (KIPDA #172)	KYTC	Move FY 2008 Construction to FY 2009 \$80,000 NHS funds.
1399	902.00	KY 155	Construct left turn lane on KY 155 at Tucker Station Road and add a short section of EB travel lane on KY 155, 0.9 mile northwest of I-265 underpass in Louisville.	KYTC	Add FY 2009 Design \$310,000; Move FY 2008 Utilities to FY 2009 and increase from \$50,000 to \$357,500; Move FY 2008 ROW to FY 2009 and increase from \$50,000 to \$135,000; increase FY 2009 Construction from \$1,210,000 to \$1,250,000; HES funds.
1622		Brownsboro Road & Various Metro Sidewalks	Construction of sidewalks - Location 1: 1140 feet along north side of KY 22 (Brownsboro Road) from east of US 42 to Herr Lane; Location 2: 490 feet along west side of US 31W from Lower Hunters Trace to south of Flintrock Drive; Location 3: 1470 feet along the east and west sides of US 31W from north of Barrett Lane to Vesper Lane; Location 4: 1520 feet of sidewalk along the east side of KY 61 from West Indian Trail to Gilmore Lane; and, Location 5: 530 feet along the west side of New Cut Road from north of Cogan Boulevard to south of KY 907.	Lou Metro Public Works	Change project to 2 projects - Bid Packages B1 and H1, below
1670		KY 61 (Preston Hwy)	Construction of new sidewalks along east side of Preston Hwy from Gilmore Lane to Kremer Ave. to meet ADA compliance. Bid Package B1; Parent project is #1622.	Lou Metro Public Works	Breakout from Project #1622 above: FY 2009 Construction, \$89,600 ARRA funds
1671*		Various Sidewalk Replacement 1	Replacement of existing sidewalks at below listed locations to meet ADA compliance: 1001-1095 East Kentucky St., 1822-1813 W Chestnut St., 2125 West Kentucky, 1635-2110 Bank St., 2207-2223 Duncan St., 1717-2617 Rowan St., 341-426 N 22nd St., 207-244 S Peterson Ave., 2912-3005 S 5th St., 12200 Meadow Ln., 2501-2547 Slevin St., 200 Blk Wenzel Ct., Wenzel St. @ Marshall, 6709-6821 Copra Ln., 13305-13309 Horncastle, 9534-9612 Janna, 2022 Marilee, 2009 Nathan Hale, 2002-2025 Nocturne, 2005 Patricia, 7113 Rainbow Dr., 13506 Wilken, 7412 Wimstock, 3127-3439 Taylor Blvd., 211-213 Merngo Dr., 505 Scarsdale Rd., 2134 Tyler, Bid Package H1; Parent project is #1622	Lou Metro Public Works	Change/add to Project #1622 above: FY 2009 Construction, \$193,650 ARRA funds
1642		Louisville Metro Sidewalks	Construct approximately 100,000 linear feet of sidewalks in Louisville Metro.	Lou Metro Public Works	Change description to "Construct various sidewalks in Louisville Metro" and break project out into the the following projects using ARRA funds.
1672		Louisville Metro Sidewalks - Bid Package C1	Construction of new sidewalks to meet ADA Compliance at below locations: S. Side of Fern Valley Road from Signature Dr. to Industrial Blvd., S. Side of Rockford Lane from Cane Run Rd. to Imperial Terrace, Lees Lane both sides, from Cane Run Rd. to Rockford Ln., N. Side of Taylorsville Rd. from Pee Wee Reese to Carolina Ave.; Bid Package C1; Parent project is #1642.	Lou Metro Public Works	Breakout from Project #1642; FY 2009 Construction \$305,760, ARRA funds

**Administrative Modification 19 - REVISED
FY 2007 - FY 2011 Transportation Improvement Program**

August, 2009

KENTUCKY PROJECTS

KIPDA ID	State ID	Project Name	Description	Project Sponsor	Change to TIP
1673		Louisville Metro Sidewalks - Bid Package C3	Construction of new sidewalks to meet ADA Compliance at below locations: Main Street from 6th St. to Preston St.; Bid Package C3. Parent project is #1642.	Lou Metro Public Works	Breakout from Project #1642; FY 2009 Construction \$2,000,000 ARRA funds
1674		Louisville Metro Sidewalks - Bid Package C4	Construction of new sidewalks to meet ADA Compliance at below locations: N. Side of Bardstown Rd. from Hurstbourne Lane to 5501 Bardstown Rd., S. Side of Bardstown Road from Del Maria Way to Hudson Lane, 3235-3239 Oleanda Ave., 1311 Weyler Ave. (Oleanda Side), 418-420 Caldwell St., 1508-1510 Caldwell St., 1508-1520 Anderson St., 729-733 S. 1th St., 1927 Cedar St., 715-723 Oldham Ct., 2128-2130 Cedar St.; Bid Package C4. Parent project is #1642.	Lou Metro Public Works	Breakout from Project #1642; FY 2009 Construction \$228,925 ARRA funds
1675		Louisville Metro Sidewalks - Bid Package F1	Replacement of existing sidewalk and curbs to meet ADA Compliance at below locations: 207-215 Amy Ave., 2522 Griffiths Ave., 2503-3622 Bank St., 2321-3103 Portland Ave., 515-519 N. 31st St., 616-651 N. 27th St., 410 N. 35th St., 412 N. 38th St., 4600 W. Market St., 4624 Herman St. (Alley Entrance), 201 N. 26th St., 2421 W. Main St., 2540 Rowan St., 2403 Griffiths Ave., 2552 St. Cecilia St., 2900 Garfield Ave., 2402 Montgomery St., 613 N. 32nd St., 105-130 Boston Ct.; Bid Package F1. Parent project is #1642.	Lou Metro Public Works	Breakout from Project #1642; FY 2009 Construction \$102,129 ARRA funds
1676		Louisville Metro Sidewalks - Bid Package F10	Construction of sidewalks at below listed locations to meet ADA compliance: 1822-2012 W Chestnut St., 400-534 S 18th St., 1911 W Muhammad Ali Blvd., 531-545 S 20th St., 618 Dr W J Hodge St., 1929 W Madison St., Bid Package F10; Parent project is #1642.	Lou Metro Public Works	Breakout from Project #1642; FY 2009 Construction \$108,596 ARRA funds
1677		Louisville Metro Sidewalks - Bid Package F11	Construction of sidewalks at below listed locations to meet ADA compliance: 1327-1336 S 22nd St., 2001-2103 St Louis Ave., 1852-2307 W Ormsby Ave., 1315 Olive St., 2018-2526 Wilson Ave., 2610 Hale Ave., 2618 Woodland Ave., 2739 Virginal Ave., 1362 S20th St., 1444-1446 Dixie Hwy., 1776-1794 W Burnett Ave., 2002 W Burnett Ave., 1799 Bolling Ave., 2018-2022 Standard Ave. Bid Package F11 ; Parent project is #1642.	Lou Metro Public Works	Breakout from Project #1642; FY 2009 Construction \$107,094 ARRA funds
1678		Louisville Metro Sidewalks - Bid Package F12	Construction of sidewalks at below listed locations to meet ADA compliance: 1117-1129 S 15TH St., 1215-1240 S 17th St., 1411-1554 W Oak St., 1522 Hale Ave., 1634-1780 Dumesnil St., 1239-1375 Dixie Hwy., 1722-1753 St Louis Ave., 1735-1778 W Ormsby Ave., 1799 Wilson Ave., Bid Package F12; Parent project is #1642.	Lou Metro Public Works	Breakout from Project #1642; FY 2009 Construction \$106,196 ARRA funds
1679		Louisville Metro Sidewalks - Bid Package F13	Construction of sidewalks at below listed locations to meet ADA compliance: 1007-1126 Dixie Hwy., 1702-1725 W St Catherine St., 1731-1735 Gallagher St., 1742-1743 Hale Ave., 1102-1108 S 15th St., 1605-1729 W Kentucky St., 1528 & 1710 W Breckinridge St., 911 S 17th St., Bid Package F13; Parent project is #1642.	Lou Metro Public Works	Breakout from Project #1642; FY 2009 Construction \$103,378 ARRA funds
1680		Louisville Metro Sidewalks - Bid Package F14	Construction of sidewalks at below listed locations to meet ADA compliance: 740 & 738 S 16th St., 1514-1610 Anderson St., 1515-1523 Maple St., 712-734 S 15th St., 1508 Magazine St., 1521 W Broadway, 2300-2302 Howard St., 647-738 DR W J Hodge St., 616 S 18th St., 609-613 S 19th St., 739 S 16th St. to Anderson St., Bid Package F14; Parent project is #1642.	Lou Metro Public Works	Breakout from Project #1642; FY 2009 Construction \$90,783 ARRA funds
1681		Louisville Metro Sidewalks - Bid Package F2	Replacement of existing sidewalk and curbs to meet ADA Compliance at below locations: 907-1116 S. Hancock St., 1119-1329 S. Brook St., 1227 S. Clay St., 418-602 Caldwell St., 516 Lampton St., 900-904 Logan St., 518 E. Breckenridge St., 336-340 E. Ormsby Ave., 636 E. St. Catherine St., 709 Henry Firpo St., 722 Coke St., 941 S. Shelby St., 964 Waterbury St.; Bid Package F2.; Parent project is #1642.	Lou Metro Public Works	Breakout from Project #1642; FY 2009 Construction \$95,556 ARRA funds
1682		Louisville Metro Sidewalks - Bid Package F3	Replacement of existing sidewalk and curbs to meet ADA Compliance at below locations: 503-505- W. Ashland Ave., 1315 Oakwood Ave., 1501 Bicknell Ave., 3960-3962 Wheeler Ave., 702 M St., 743-903 Burton Ave., 1423-1427 S. Clay St., 1436 Bland St., 2025-2041 S. Preston St.; Bid Package F3.; Parent project is #1642.	Lou Metro Public Works	Breakout from Project #1642; FY 2009 Construction \$106,800 ARRA funds

**Administrative Modification 19 - REVISED
FY 2007 - FY 2011 Transportation Improvement Program**

August, 2009

KENTUCKY PROJECTS

KIPDA ID	State ID	Project Name	Description	Project Sponsor	Change to TIP
1683		Louisville Metro Sidewalks - Bid Package F4	Replacement of existing sidewalk and curbs to meet ADA Compliance at below locations: 3125 Vermont Ave., 418-511 S. 27th St., 536 S. 24th St. 625 S. 28th St., 2601-3244 W. Jefferson St., 113 S. 22nd St., 2331 Magazine St., 2715 Elliott Ave., 508-515 S. 26th St., W. Humannad Ali Blvd., 3835 River Park Dr., 433 S. 32nd St., 538-542 S. 34th St., 2210-2212 W. Main St., 115 S. 28th St., 116-120 S. 25th St., 2410-2523 Cedar St. 2601-2612 W. Jefferson St., 2703-2708 W. Market St. ; Bid Package F4.; Parent project is #1642.	Lou Metro Public Works	Breakout from Project #1642; FY 2009 Construction \$104,000 ARRA funds
1684		Louisville Metro Sidewalks - Bid Package F5	Replacement of existing sidewalk and curbs to meet ADA Compliance at below locations: 2725 Howard St., 2606-3323 W. Kentucky St., 3221-4507 Grand Ave., 841 S. 26th St., 1022 S. 28th St., 2630-4136 Greenwood Ave., 2635-2738 Garland Ave., 3119-3831 Hale Ave., 1524 Hemlock St., 2926-2928 Dumesnil St., 2933 Virginia Ave., 3113-3119 Woodland Ave., 3218 Kirby Ave., 1019-1021 S. 29th St.; Bid Package F5.; Parent project is #1642.	Lou Metro Public Works	Breakout from Project #1642; FY 2009 Construction \$106,298 ARRA funds
1685		Louisville Metro Sidewalks - Bid Package F6	Replacement of existing sidewalk and curbs to meet ADA Compliance at below locations: 1113-1215 Hill St., 816-1434 S. 7th St., 1414-1424 S. 9th St., 1442-1454 S. 11th St., 1460-1469 S. 12th St., 1511-1523 Garland Ave., 906 S. 15th St. to Garland Ave., 1041-1445 S. 8th St., 715 W. St. Catherine St., 736 Zane St., 1469 S. 12th St.; Bid Package F6.; Parent project is #1642.	Lou Metro Public Works	Breakout from Project #1642; FY 2009 Construction \$92,694 ARRA funds
1686		Louisville Metro Sidewalks - Bid Package F7	Replacement of existing sidewalk and curbs to meet ADA Compliance at below locations: 524 N. 20th St., 408 N. 21st St., 309 N. 22nd St., 1641-1918 Portland Ave., 1807-2100 Griffiths Ave., 1807-1829 Bank St., 1810-1822 Lytle St., 1902 Baird St., 1918 Owen St., 508 N. 19th St., 511 N. 18th St. 320 N. 23rd St.; Bid Package F7.; Parent project is #1642.	Lou Metro Public Works	Breakout from Project #1642; FY 2009 Construction \$109,178 ARRA funds
1687		Louisville Metro Sidewalks - Bid Package F8	Replacement of existing sidewalk and curbs to meet ADA Compliance at below locations: 300-523 N. 17th St., 1631-1632 Bank St., 1731 Rowan St., 1700 W. Main St., 1709-2005 W. Market St., 110 Dr. W. J. Hodge St., 121-212 S. 20th St.; Bid Package F8.; Parent project is #1642.	Lou Metro Public Works	Breakout from Project #1642; FY 2009 Construction \$104,476 ARRA funds
1688		Louisville Metro Sidewalks - Bid Package F9	Construction of sidewalks at below listed locations to meet ADA compliance: 2010-2131 Cedar St., 1828-1830 Congress St., 1926 W Jefferson St., 221 S 19th St., 420-530 Dr W J Hodge St., 315 S 20th St., 401 S 20th St., 2008-2014 W Muhammad Ali Blvd., Bid Package F9; Parent project is #1642.	Lou Metro Public Works	Breakout from Project #1642; FY 2009 Construction \$91,214 ARRA funds
1689		Louisville Metro Sidewalks - Bid Package G	Broadmoor Blvd., 4201 Broadmoor Ct., 6707-6712 Copra Ln., 5009 East Bahama Ct., 5107 -5309 Indian Trail, 5106-5119 Mile of Sunshine, 3613-3615 Nelinda May, 4109-4212 St. Charles Ln., 4012 Francis Ln., 5016 Sunday Dr., 5303-5411 Tupelo Pass, 600 Blk 19th St., 524 East Breckinridge St., 2010-2313 Garland Ave., 2002-2008 Garland Ave., 923 Hancock St., 1037 Hancock St., 959 Highland Ave., 1013 Highland Ave., 1218 Highland Ave., 400 Blk S.15th St., 726-948 Shelby St., 318-322 Wenzel St., 309 Wenzel St. at Jefferson, Wenzel St. at Liberty, 426-430 22nd St. SW, 1908 Lytle, 1923-2026 Main St., 1900-1927 Market St., 232-525 N 20th St., 217-221 N 23rd St., 514 N 27th St., 211,213,217 N 28th St., 2529 Slevin St., 2106-2824 W Main St., 1706-1714 Windsor Pl., 2421-24-29 Windsor Pl., 1605-1701 Windsor Pl., Cannons Ln. @ Holy Spirit Church, 116 Jane St., Lexington Rd @ Garden Dr., 114-139 McCreedy Ave., 121 N. Clifton Ave., 163 Pennsylvania Ave., 118-211 S. Hite Ave., 1231 Texa Ave., 7003 Feyhurst Dr., 2005-2225 Upper Hunters Trace, 13908 Beeston, 7009-7204 Betsy Ross, 7917 Dunkirk, 7117-7207 Nathan Hale, 2022 Nocturne, 7005-7305 Rainbow Dr., 6th & Heywood, 417-629 Haywood, 3125-	Lou Metro Public Works	Breakout from Project #1642; FY 2009 Construction \$345,871 ARRA funds
1644		Sidewalk & Curb Replacement in Louisville Metro	Replace sidewalks and curbs at four priority blocks targeting deteriorated sidewalks and curbs in bad condition and as foot traffic to the new arena increases.	Lou Metro Public Works	Revise project description to "Replacement of existing sidewalks and curbs at various locations throughout the city." and breakout into the following projects.

**Administrative Modification 19 - REVISED
FY 2007 - FY 2011 Transportation Improvement Program**

August, 2009

KENTUCKY PROJECTS

KIPDA ID	State ID	Project Name	Description	Project Sponsor	Change to TIP
1690		Sidewalk & Curb Replacement in Louisville Metro; Bid package D1	Replacement of existing sidewalk and curbs to meet ADA Compliance at below locations: 101 -129 39th St.,431 N. 43rd St.,124-206 Northwestern Pkwy, 4509 Market St. @Shawnee Terrace, Vermont Ave. and I-264, W. Muhammad Ali Blvd. & I-264 Ramp (Center Island), N.36th St. & W. Main St. (101 N. 36th St.), S. 36th St. & River Park Dr., 629 S. 36th at Alley, 118 N. 41st St. at Alley, 133 S. 42nd St. at Alley, S. 42nd St. & W. Market St. (4149 W. Market St.), 121 Longworth Ave. at Alley, 3106 W. Muhammad Ali Blvd. at Alley, 3224 W. Muhammad Ali Blvd. at I-264 Ramp, 3600 W. Muhammad Ali Blvd. at Rear Alley, 3922 River Park Drive at Alley, Vermont Avenue & Southwestern Pkwy, Vermont Avenue and S. 31 St., Vermont Avenue & S. 32 nd St., Vermont Avenue and S. 34th St., Vermont Avenue and S. 36th St., Vermont Avenue and S. 40th St., Vermont Avenue and S. 43rd St., Vermont Avenue & Amy Avenue, 3124 Vermont Avenue, 4325 Vermont Avenue at W/S Alley, 4342 Vermont Avenue at Alley. ; Bid Package D1. Parent project is #1644.	Lou Metro Public Works	Breakout from Project #1644; FY 2009 Construction \$102,414, ARRA funds
1691		Sidewalk & Curb Replacement in Louisville Metro; Bid package D10	Replacement of existing sidewalk and curbs to meet ADA Compliance at below locations: 2821 Brownsboro Road, Cannons Ln from Pee Wee Reese to Wilmington Ave, Cannons Ln from Wilmington Ave. to Shelbyville Rd., Cannons Ln. at Frankfort Ave., Crescent Ave. at Brownsboro Rd., 2917-2931 English Ave, Grinstead Drive & Birchwood Ave., 111-205 Hillcrest Ave., 116-118 Jane St., Lexington Road, 101-158 McCready Ave., 122-226 Pennsylvania Ave., 2305 Sycamore Ave., 3005-3035 Wentworth Avenue, 111-321 Bayly Ave., 209 S. Hite Ave., Aubert Ave. & Godfrey Ave., Aubert Ave. & Stilz Ave., Frankfort Ave. & Crestmoor Ave., Pennsylvania Ave. & English Ave., 201 S. Peterson Ave. at Alley, 145 N. Keats Ave. At Alley. ; Bid Package D10. Parent project is #1644.	Lou Metro Public Works	Breakout from Project #1644; FY 2009 Construction \$99,094, ARRA funds
1692		Sidewalk & Curb Replacement in Louisville Metro; Bid package D11	Replacement of existing sidewalk and curbs to meet ADA Compliance at below locations: 1704-1904 Cimmaron Trail, 9802 Farnham Drive, 1704-1713 Flagstaff Court, 9805-9812 Phoenix Trail, 1901-2005 The Meadow Road, 9903 Melissa Drive, 604 Winyan Lane, 12408 Alfred Barry Ct., 15267 Beckley Hills Dr., 12509 Berrytown Rd., 1420 Hagen Rd., 1205-1404 Heafer Rd., 12402 Hiawatha Ave., 405-410 Nickleby Way, 12308-12427 Park Field Way, 211 Wickfield Dr., Beckley Woods Dr. & Old Station Rd., Burnt Oak Ct. & Windy Oaks Rd., Chartwell Ct. & Trail Ridge Rd., Darnay Pl. & Glendowner Dr., Glendower Dr. & Darnay Place, Glendower Dr. & Nickleby Way, Highgrove Place & Lodge Hill Rd., W. Shefford Ln. & Hayward Rd., W. Shefford Ln. & Paulcrest Ct., Stone School Rd. & Worthington Ln., Swan Hill Rd. & Old Springdale Rd., Swan Hill Rd. & Twillingate Ln., Tomjoe Dr. & Green Lawn Rd., Tomjoe Dr. & Hayward Rd., Tomjoe Dr. & Marymount Ct., Tomjoe Dr. and Tomjoe Ct., 4400 Wolfspring Dr. at Driveway.; Bid Package 11. Parent project is #1644.	Lou Metro Public Works	Breakout from Project #1644; FY 2009 Construction \$105,034 ARRA funds
1693		Sidewalk & Curb Replacement in Louisville Metro; Bid package D12	Replacement of existing sidewalk and curbs to meet ADA Compliance at below locations: 400-500 Block Caldwell St., 840-917 East Chestnut St., 924 East Liberty St., 1019-10379 Hancock St., 1008-1060 Highland Ave., 1030 Payne St., 600 Block Rubel Ave., 714-951 Shelby St., 500 Block South Campbell, 425 Wenzel St., 1208 Cherokee Rd., 1013-1132 Everett Ave., 1044 East Kentucky St., Wenzel St. from Jefferson St. to 1st Alley North, Everett Ave. & Dearing Ct., 727 Baroness Ave. at Alley, E. Liberty St. & S. Wenzel St. (941 E. Liberty St.), 912 -934 Marshall St. at Alley, S. Shelby St. & Baroness Ave. (1028 S. Shelby St.), 1349 S. Shelby St. at Alley.; Bid Package 12; Parent project is #1644.	Lou Metro Public Works	Breakout from Project #1644; FY 2009 Construction \$104,718 ARRA funds

**Administrative Modification 19 - REVISED
FY 2007 - FY 2011 Transportation Improvement Program**

August, 2009

KENTUCKY PROJECTS

KIPDA ID	State ID	Project Name	Description	Project Sponsor	Change to TIP
1694		Sidewalk & Curb Replacement in Louisville Metro; Bid package D13	Replacement of existing sidewalk and curbs to meet ADA Compliance at below locations: 1400-1500 Christy Ave. , 1400 De Barr, Christy Ave. & Edward St. (1334 Christy Ave.); Bid Package D13. Parent project is #1644.	Lou Metro Public Works	Breakout from Project #1644; FY 2009 Construction \$98,307 ARRA funds
1695		Sidewalk & Curb Replacement in Louisville Metro; Bid package D14	Replacement of existing sidewalk and curbs to meet ADA Compliance at below locations:1300 Christy Ave., 1300-1500 Morton Avenue.; Bid Package D14. Parent project is #1644.	Lou Metro Public Works	Breakout from Project #1644; FY 2009 Construction \$106,623, ARRA funds
1696		Sidewalk & Curb Replacement in Louisville Metro; Bid package D15	Replacement of existing sidewalk and curbs to meet ADA Compliance at below locations: 1300 Hepburn Avenue, 1300-1500 Highland Ave., 1315 Highland Ave. at Alley, Highland Ave. & Brent St. (1218 Highland Ave.); Bid Package D15. Parent project is #1644.	Lou Metro Public Works	Breakout from Project #1644; FY 2009 Construction \$114,537 ARRA funds
1697		Sidewalk & Curb Replacement in Louisville Metro; Bid package D16	Replacement of existing sidewalk and curbs to meet ADA Compliance at below locations: 1278-1282 Bassett Ave., 2125 Cherokee Pkwy, 1271-1402 Cherokee Rd., 1251-1314 Everett Ave., 1400-1500 Hepburn Ave., 2500-2515 Longest Ave., 2020-2061 Midland Ave., 2119-2150 Barlinger Ave.; Bid Package D16. Parent project is #1644.	Lou Metro Public Works	Breakout from Project #1644; FY 2009 Construction \$93,998 ARRA funds
1698		Sidewalk & Curb Replacement in Louisville Metro; Bid package D17	Replacement of existing sidewalk and curbs to meet ADA Compliance at below locations: Brookstone Way & Brookstone Ct., Brookstone Way & Brookstone Place, Brookstone Way & Foxbrook Ct., Brookstone Way & New Stone Ct., Brookstone Way & Foxgate Rd., Foxgate Ct. & Foxwick Ct., Foxgate Rd. & Foxmoore Ct., Foxgate Rd. & Foxgate Ct., Foxgate Rd. & Foxgate Pl., Foxmoore Ct. & Foxmoore Pl., Willow Stone Way & Bent Tree Ct., Willow Stone Way & Brook Stone Way, Willow Stone Way & Club Oak Ct., Willow Stone Way & Coolwood Rd., Willow Stone Way & Pencross Pl., Willow Stone Way & Stillwood Ct., Willow Stone Way & Stodghill Pl., Willow Stone Way & Willow Stone Ct., Woodknoll & Statia Lynn Ct., Woodknoll Rd. & Garlanreid Pl., Woodknoll Rd. & Judith Ct., Foxbrook Ct.-in Grass Island, between Foxgate Rd. & Foxwick Ct.- 1/2 Moon Cul-de-sac.; Bid Package D17. Parent project is #1644.	Lou Metro Public Works	Breakout from Project #1644; FY 2009 Construction \$109,800 ARRA funds
1699		Sidewalk & Curb Replacement in Louisville Metro; Bid package D18	Replacement of existing sidewalk and curbs to meet ADA Compliance at below locations: 1601-1832 Windsor Place, 1853-1859 Yale Drive, 2316-2230 Boulevard Napoleon, 2312 Broadmeade Rd. 2438 Carolina Ave., 1612 Deer Park Ave., 1844 Deerwood Ave., 1891 Richmond Dr., 1926 Roanoke Ave., 2104 Tyler Lane, 1937 Alfresco Place, Herb Ln. & Commander Dr., Herb Ln. & Doreen Way, 1633 Tyler Pkwy. at Alley; Bid Package D18. Parent project is #1644.	Lou Metro Public Works	Breakout from Project #1644; FY 2009 Construction \$93,157 ARRA funds

Administrative Modification 19 - REVISED
FY 2007 - FY 2011 Transportation Improvement Program

August, 2009

KENTUCKY PROJECTS

KIPDA ID	State ID	Project Name	Description	Project Sponsor	Change to TIP
1700		Sidewalk & Curb Replacement in Louisville Metro; Bid package D19	Replacement of existing sidewalk and curbs to meet ADA Compliance at below locations: 5015 Alcapolca, 5012 Broadmoor Blvd., 6703-6812 Copra Ln, 5209-5305 Indian Trail, 4108 St. Charles Ln, 4020-4214 St. Francis Ln, 4910 Sunday Dr, 4816 Simpson Dr, 3712 Bartlett Ct, 3601 Eastside Dr., 233 Granvil Dr, 2719-2721 Klondike Ln, 3733 Mamaroneck Rd, 4109 Manner Dale Dr, 3307 Mid Dale Ln, 6127-6129 Perma Dr, 3747 Rosemont Blvd, 7707 Tempsclair Rd, 4425 Chenwood Ln, Stilger Cr. frp, 4202-4204, 6704 Ashmead Dr, 8126 Avanti Way, 9403 Farmstead Ln, 5801 Holly Oak Ct, 10900 Spring Run Ct, 6311 May Pen Rd, 6314 Montego Bay Rd, 9213 Cinderella Ln, 5709 Midnight Ln, 11308 Nez Perce Way, 2508 Weicher Ave, 2901-2906 Abigail Dr, 3210 Ainslie Way, 1824 Arboro Pl 3114-3325 Cawein Way, 1802-1810 Chaucer Ct, 3305-3322 Dogwood Dr, 3220 Ellis Way, 3009 Hikes Ln, 3102-3317 Radiance Rd, Rangeland Rd at Rangeland Elementary School, Damascus Rd. & Damascus Circle, Damascus Rd. & Wendamoor Dr, Hunsinger Ln & Bradford Grove Dr, Hunsinger Ln & Trey Ct, Rochelle Ave & Outer Loop, Rochelle Ave & Vandre Ave, Sardis Way & Berea Dr, Winterhaven Rd & Tempsclair Rd, Rangeland Rd & Lagoon Dr, Rangeland Rd & Rustic Way, Reflection Dr & Rosalind Ct, Reflection Dr & Runic Way, Rex Ln & Ridgecrest Rd; Bid Package	Lou Metro Public Works	Breakout from Project #1644; FY 2009 Construction \$102,478 ARRA funds
1701		Sidewalk & Curb Replacement in Louisville Metro; Bid package D2	Replacement of existing sidewalks and curbs to meet ADA compliance at below listed locations: 3330 Bank St, 200-422 N 26th St, 532 N 27th St, 2600 Portland, 2635 Portland @ 27th St, 100 Blk S 26th St, 2616 St Xavier, N 24th St & Rowan St (2403 Rowan St), N 31st St & Portland Ave, N 31st St & Tyler Ave, 514-515 N 31st St @ Alley, Garfield Ave & N 25th St, Garfield Ave & N 26th St, 2535-2537 St Cecelia St @ Alley, 2608 Rowan St @ Alley	Lou Metro Public Works	Breakout from Project #1644; FY 2009 Construction \$105,307 ARRA funds
1702		Sidewalk & Curb Replacement in Louisville Metro; Bid package D3	Replacement of existing sidewalks and curbs to meet ADA compliance at below listed locations: 1800-1919 Bank St, 2146 Duncan St, 1836 Lytle, 419-434 N 20th St, 1600 Northwestern Pkwy, 1800 Owen, 1910-2000 Portland Ave, 1809-2008 Duncan St @ Alley, Duncan St & S 20th St, Duncan St & S 21st St, Duncan St & 22nd St Connector, Duncan St & S 22nd St, Garfield Ave & N 23rd St	Lou Metro Public Works	Breakout from Project #1644; FY 2009 Construction \$115,667 ARRA funds
1703		Sidewalk & Curb Replacement in Louisville Metro; Bid package D4	Replacement of existing sidewalks and curbs to meet ADA compliance at below listed locations: 1919-2023 Market St, 2147 Rowan St, 2001-2228 W Main St, S 20th St & Pirtle St (117 S 20th St), 1810-1822 Duncan St @ Alley, Rowan St & S 20th St, Rowan St & S 21st St, 1808-1912 Rowan St @ Alley ; Bid Package D4; Parent project is #1644.	Lou Metro Public Works	Breakout from Project #1644; FY 2009 Construction \$112,454 ARRA funds
1704		Sidewalk & Curb Replacement in Louisville Metro; Bid package D5	Replacement of existing sidewalks and curbs to meet ADA compliance at below listed locations: 1907-1928 W Chestnut St, 1515-1739 Market St, 400 Blk S 15th St, S 16th St & Anderson St, 715-716 S 16th St @ Alley, S 18th St & Magazine St (637 S 18th St), S 22nd St & W Chestnut St, 1810-1811 W Chestnut St @ Alley Bid Package D5; Parent project is #1644.	Lou Metro Public Works	Breakout from Project #1644; FY 2009 Construction \$100,934 ARRA funds
1705		Sidewalk & Curb Replacement in Louisville Metro; Bid package D6	Replacement of existing sidewalks and curbs to meet ADA compliance at below listed locations: 414 Haywood, 2913-3000 S 5th St, 2931 S 6th St, 3005 Taylor Blvd, 1101-1528 Central Ave, 1233 Larchmont, 710-713 Burton Ave @ Alley	Lou Metro Public Works	Breakout from Project #1644; FY 2009 Construction \$116,449 ARRA funds

Administrative Modification 19 - REVISED
FY 2007 - FY 2011 Transportation Improvement Program

August, 2009

KENTUCKY PROJECTS

KIPDA ID	State ID	Project Name	Description	Project Sponsor	Change to TIP
1706		Sidewalk & Curb Replacement in Louisville Metro; Bid package D7	Replacement of existing sidewalks and curbs to meet ADA compliance at below listed locations: 3403 Chauncey Ave, 1605 S 34th St, 3113 Tara Gale Dr, 4306 Virginia Ave, 3103 Wayne Rd, 1814-1828 W Hill St, 1825 Algonquin Pkwy, 2133 Garland Ave, 3523 Lentz Ave, 4301 Lahna Dr, 3119-3329 Taylor Blvd, 1115-1127 Larchmont, 2100 W Kentucky, S 35th St & Bohne Ave, S 35th St & Chauncey Ave, S 36th St & Doerhoefer Ave (744-801 S 36th St), S 43rd St & Fordson Way, S 43rd St & Greenwood Ave, S 43rd St & Virginia Ave, S 45th St & Virginia Ave, S 45th St & Winnrose Ave, Southern Ave & Pawtuxet Ct, Virginia Ave & Ellerholt Ct, Virginia Ave & S 43rd St, Virginia Ave & Southwestern Pkwy, 4603 S 1st St, 1512 S 30th St @ Alley, S 32nd St & Garland Ave (900 S 32nd St), S 32nd St & Kirby Ave (1326 S 32nd St), 677-834 S 36th St @ Alley, 715-1157 S 43rd St @ Alley, Garland Ave & Humler St (2317 Garland Ave), Gillette Ave & Allmond Ave (170-176 Gillette Ave), 1814 Grand Ave @ Alley, 862 Humler St @ Alley, 2315 Maple St @ Alley; Bid Package D7; Parent project is #1644.	Lou Metro Public Works	Breakout from Project #1644; FY 2009 Construction \$105,320 ARRA funds
1707		Sidewalk & Curb Replacement in Louisville Metro; Bid package D8	Replacement of existing sidewalks and curbs to meet ADA compliance at below listed locations: 3914 Dellafay Dr, 5409 Tupelo Pass, 2605-2703 Bagby Way, 3606 Birnamwood Ct, 5801-5901 Greenwood Rd, 1212-8023 Afterglow Dr, 10304 Beau Brummell Dr, 5426-5505 Cedarwood Dr, 104-117 Danny Ct, 120 Declaration Dr, 823 Flicker Rd, 5426 Fruitwood Dr, 7700-7718 Kim Dr, 208 Lesane Ct, 7707 Lesane Dr, 5702 Mary Ellen Dr, 8106 Rocky Gap Rd, 200 Scottsdale Blvd, 515 Tin Dor Way, 13900-13913 Beeston Blvd, 7106-7201 Betsy Ross Dr, 6712 Black Locust Way, 9802 Brooks Bend Rd, 7003 Dunkirk Ln, 7012 Ethan Allen Way, 6713 Fenske Ln, 2002 Floradora Dr, 8101 Kenhurst Dr, 13508 Kinross Blvd, 7006-7109 Nathan Hale Way, 7413-7415 Rainbow Dr, 6713 Sunny Vale Way, 3614 Endeavor Way, 10506-10600 Grafton Hall Rd, 5517 Minyard Dr, 9002 Willowcreek Dr, 10704-10911 Jacqueline Way, 5703 Bunning Dr, 7403 Grannel Rd, 4505 Haney Way, Outer Loop @ New Cut, Palatka Rd & Park Rd (971 Palatka Rd), 5801-5901 Greenwood Rd, Upper Hunters Trce & Lower Hunters Trce, Preston Hwy & Prestwood Dr ; Bid Package D8; Parent project is #1644.	Lou Metro Public Works	Breakout from Project #1644; FY 2009 Construction \$90,968 ARRA funds
1708		Sidewalk & Curb Replacement in Louisville Metro; Bid package D9	Replacement of existing sidewalks and curbs to meet ADA compliance at below listed locations: 301 Oak St, 1300-1500 Breckinridge, 1022 Reasor Ave, 1317 Lydia St, Colin Ave & French Ave, Pindell Ave & Fetter Ave, Pindell Ave & Texas Ave, 1535 Texas Ave in Rear Alley, S 4th St & Brandeis Ave, S 6th St & W Magnolia Ave (1388 S 6th St), S 8th St & Oldham St, 471-476 E Brandeis Ave @ Alley, S Brook St & Woodbine St (1359 S Brook St), 212 W Lee St @ Alley, W Ormsby Ave & Arthur Kling Way (219 W Ormsby Ave), W Ormsby Ave & S 2nd St (213 W Ormsby Ave), Preston Hwy & Briden Ave, 612 Zane St @ Alley; Bid Package D9; Parent project is #1644.	Lou Metro Public Works	Breakout from Project #1644; FY 2009 Construction \$113,469 ARRA funds

Administrative Modification 19 - REVISED
FY 2007 - FY 2011 Transportation Improvement Program

August, 2009

KENTUCKY PROJECTS

KIPDA ID	State ID	Project Name	Description	Project Sponsor	Change to TIP
1709		Sidewalk & Curb Replacement in Louisville Metro; Bid package E1	Replacement of existing sidewalks and curbs to meet ADA compliance at below listed locations: 1720-2210 Bolling Ave, 700-954 Burton Ave, 2110 Burwell Ave, 3404 Chauncey Ave, 27-32 College Ct, 654 Curry Ct, 2206-2240 Date St, 1255 Dixie Hwy, 3126 Elliott Ave, 3738 Garland Ave, 3315 Greenwood Ave, 838 Hazel St, 1218 Homeview Dr, 4109 Larkwood Ave, 1325-1357 Lillian Ave, 119 N 18th St, 315 N 24th St, 120 N 28th St, 306 N 29th St, 119 N 34th St, 136 N 43rd St, 108 N 45th St, 134 N Shawnee Terr, 739 Or 743 Burton Ave, 1641-1643 Prantice St, 3924 River Park Dr, 2645 Rowan St, 1208-1234 S 15th St, 1813 S 24th St, 1112 S 26th St, 667 S 30th St, 665 S 39th St, 1348 S Preston St, 395 S Shawnee Terr, 950 Southwestern Pkwy, 832 Sutcliffe Ave, 3405-3536 Vermont Ave, 117-1526 W Breckinridge St, 1830 W Hill St, 2720 W Kentucky St, 2701-3515 W Market St, 4305 Winnrose Way, 22nd St & Rowan St, 22nd St & St Xavier NW Corner, 102 41st St, 3344 Alford Ave, 2604 Ailston Ave, 1831-3309 Bank St, 718-946 Burton Ave, 812 Cecl Ave, 1311 Central Ave, 33 College Ct, 3604-3614 Colmar Dr, 2000-2009 Columbia St, 707 Compton St, 2305 Date St, 739 Dearborn Ave, 1123-1131 Dixie Hwy, 100-658 Dr W J Hodge St, 22nd St from Duncan to St Xavier, 2301-2916 Duncan St, 655 Eastlawn Ave, 1208 Fairland Pl, 102-108 Fontaine Landing Ct, 1836-2528 Garland Ave, 1818-4506 Grand Ave, 2114-2210 Greenwood Ave, 429 Haywood, 724-1462 Hazel St, 860-864 Humler St, 4200 Larkwood Ave, 1509-1914 Main St, 618 N 23rd St, 615 N 25th St, 216-421 N 28th St, 309 N 32nd St, 102 N 35th St, 108 N 39th St, 358-538 N 26th St, 103-125 Oak St, 3914 Planz Ave, 1730-2414 Portland Ave, 3515-3519 Regatta Way, 3535-3926 River Park Dr, 2608 Rowan St, 1326 S 32nd St, 1146 S 34th St, 803 S 35th St, 210-2031 S 39th St, 302-718 S 41st St, 743 S 42nd St, 948 S 47th St, S 6th St /W Hill SW Corner, 1624 S Preston St, 117-331 S Shawnee Terr, 318 Shawnee Dr, 2544-2619 St Xavier, 1631 Thornberry Ave, 3730 W Broadway, 2224 W Main St, 4011 W Market St, 3915 W Muhammad Ali Blvd, 2831 W Main St, 1810-1930 W Chestnut St, 2121-2429 W Main St, 1533 Wilson Ave, 1535 Wurtele Ave, 2010-2012 Garland Ave, 2700 Blk Portland Ave, Central Ave & 9th St, S 3rd St & Heywood, 920 Homeview Dr, 7th St & Muhammad Ali, 648 S 8th St, 1911 W Madison St, 1525 W Muhammad Ali, Congress Alley (6th-7th), 600 Dr. Amrtn Luther King Pl, 2601 Bank St, 627 Southwestern Pkwy, 3405 Vermont Ave, 3806 W Muhammad Ali, 1725 Bank St, 629 S 35th St, 422 N 25th St, 408 S 40th St, 4125 Hale Ave, 856 S 32nd St, 2724 W Muhammad Ali, 2201 Rowan, 2951 W Madison, S 28th St & Hale, 2222 W Market St, 2201 Cedar St, 1112 S 26th St, 2226 W Madison St, 4203 Hale Ave, 2300 Duncan St, S 28th St & W Kentucky St, Catalpa St & Dumesnil St, 1445 Olive St, 322 S 34th St, 432 N 25th St, 113 N 39th St, 524 N 18th St, 3606 Herman St, 122 N 42nd St, 4500 Blk W Broadway, 222 S 41st St, 2924 Bank St, 608 Cecil Ave, 3104 Bank St, 2322 Montgomery St, 3401 Bank St, 1221 Larchmont, S 9th St & S 7th St, 1705 W Oak St, 1012 S 4th St, York St & S 3rd St, Garvin Pl @ Oak St, Oak St @ Garvin Pl, 100 Blk W Broadway, 3134 Taylor Blvd, S 16th St @ W Oak St, W Oak St @ S 16th St, 1244 S 4th St, 611 Park Ave, 1344 S Brook St, 1800-2200 Burwell, 7th & Jefferson, 1911 W Madison St, 2318 Portland Ave, 331 S 43rd St, 3642 Vermont Ave, 336 S 43rd St, 4208 Hale Ave, 608 Cecil Ave, 1436 S 2nd St, 1376 S 6th St, 1540 W Breckinridge St, 1239 S 2nd St, 1126 S 6th St, 1627 Hemlock Ct, 1614 S 31st St, 1620 Hemlock Ct, 4500 Blk W Broadway, 1824 W Madison St, N Brook St @ E Main St, 1902 W Chestnut St, 121 W Main St, Liberty St Between 1st St and 4th St, 118 E Main St, 1130 W Chestnut St (Both Sides), 2951 W Madison, 2724 W Muhammad Ali Blvd, 2201 Rowan St, S 28th St & W Kentucky St, S 13th St & W Liberty St, E Liberty St & S 1st St, 2302 Greenwood Ave, 2302-2304 Greenwood, 411 E Muhammad Ali, 209 S 1st St, 20 Blk 1st St, S 7th & Magazine St, S 15th St & W Market St, W Main St/S 5th St, 400 S 13th St, 629 S 35th St, 608 Cecil Ave, 524 N 18th St, 1705 W Oak St 315 E Broadway, S 5th St & W Main St, 727 W Chestnut St, S 1st St & E Market St, S Floyd St & Warnock St, S Brook St & Cardinal Blvd, S 8th St & W Chestnut St, 1401 Thornberry Ave; Bid Package E1; Parent project is #1644.	Lou Metro Public Works	Breakout from Project #1644; FY 2009 Construction \$927,633 ARRA funds

Administrative Modification 19 - REVISED
FY 2007 - FY 2011 Transportation Improvement Program

August, 2009

KENTUCKY PROJECTS

KIPDA ID	State ID	Project Name	Description	Project Sponsor	Change to TIP
1715		Sidewalk & Curb Replacement in Louisville Metro; Bid package E2	<p>Replacement of existing sidewalks at below listed locations to meet ADA compliance: 8417-8420 Acme Way, 1209-1224 Afterglow Ct., 8120-8217 Afterglow Dr., 6013 Alanadale Dr., 2501-2704 Alanmede Rd., 2506-08 Alanmeade Rd., 7901-7914 Albrecht Cir., 2026 Alexander Ave., 3416-3513 Allison Way, 14608-14613 Anderson Woods Trce., 938 Ash St., 513-626 Atwood St., 10208 Beau Brummel Dr., 1201 Belmar Dr., 2033 Belmont Pl., 4407 Billy Bone Ct., 4108 Blossomwood Dr., 4804-4806 Bold Ct., 3100 Bon Air Ave., 2407 Blvd. Napoleon, 3507 Briarglen Ln., 7011 Broken Bow Dr., 3402-3434 Bryan Way, 5701 Bunning Dr., 2717 Butler Rd., 9815-9905 Calle Dr., 8416 Calm Ln., 6609 Calm River Way, 1103-1129 Camden Ave., 617-621 Camp St., 6726 Cassidy Cir., 9617-19 Chapel Hill Rd., 1043 Charles St., 3943 Chatham Rd., 11607 Chinoock Ct., 879 Claris Ln., 1022 Clayborne Rd., 1220 Crown Ave., 115 Danny Ct., 3407-3519 Deibel Way, 4902 Delaware Dr., 3123-3129 Dogwood Dr., 7418 Dunkirk Ln., 113 E Adair St., 136 E Amherst Ave., 526 E Brandeis Ave., 625 E Brandeis Ave., 100 E Whitney Ave., 953 Eastern Pkwy., 201 Elk Way, 2601 Englewood Ave., 5001 Famous Way, 2007 Floradora Dr., 7400 Gaymont Dr., 5615 Genny Ct., 609 Gheens Ave., 3458 Glendale Ave., 3711 Glenmeade Rd., 2512 Goldsmith Ln., 5515 Halstead Ave., 1858 Harvard Dr., 3022 Hendon Rd., 3500 Herb Ln., 4312 Hickoryview Dr., 2801 Hikes Ln., 2 Hilltop Ct., 4110 Hispanyola Ct., 323 Inverness Ave., 3014 Iris Way, 5701 Janet Lee Dr., 7011 Johnstontown Rd., 3678 Kahler Ave., 3101-3104 Kaye Lawn Dr., 3602 Kelly Way, 937 Keswick Blvd., 600 Kirsch Way, 2934 Klondike Ln., 3021 Klonway Dr., 4409-4411 Kurtz Ave., 1025-1029 Lampton St., 9200 Lantana Dr., 3903 Layside Dr., 11008 Lehr Rd., 3525-3532 Lents Ave., 206-211 Lesane Ct., 4901 Libby Ln., 2231 Liverpool Ln., 912 Livingston Ave., 3615 Locdee Rd., 3603 Longbranch Ct., 4356 Lonsdale Ave., 5907 Loret St., 6503 Lure Ln., 680 Lynn St., 620 Malcolm Ave., 4404-4410 Mann Ave., 4200 Manner Dale Ave., 9002 Maplecreek Dr., 4003 Mapleton Ave., 2409 Marguerite Dr., 2803 Marigold Ave., 2017 Marilee Dr., 5709 Mary Ellen Dr., 7218 Meadow Ridge Dr., 2300-2326 Medford Ln., 9910 Melissa Dr., 630 Merwin Ave., 14315 Milcawber Way, 8605-8709 Michael Ray Dr., 3221 Mid Dale Ln., 3322 Mid Dale Ln., 4702 Mile of Sunshine Dr., 306 Mockingbird Gardens Dr., 1236 Morgan Ave., 3116 Mylanta Pl., 130-150 N. Galt Ave., 3008-3026 Nepperhan Rd., 4404 North Wood Dr., 7311 Old North Church Rd., 307 Old Towne Rd., 3703 Parthenia Ave., 2001 Patricia Dr., 4102 Pecunnie Way, 547 Primerose Way, 2507 Proctor Knott Rd., 3205-3233 Radiance Rd., 2939 Rainbow Dr., 1045-1065 Reazor Ave., 3143 Redbud Ln., 5508 Reflection Dr., 2819-21 Rio Rita Ave., 3711-3715 Rouge Way, 4108 Roxbury Rd., 1210 Rufer Ave., 4634 S 1st St., 4930 S 3rd St., 2010-2071 S Preston St., 2110 S Shelby St., 4016 Sale Ave., 407 Sam Dr., 935 Samuel St., 6203 Scottwood Dr., 9016 Seaforth Dr., 123-149 Seneca Trl., 10006 Shirewick Way, 4814-4902 Simpson Dr., 2816 Smilax Ave., 5101 Southern Pkwy., 6308 Southside Dr., 3774 Stanton Blvd., 4508 Starks Dr., 1227 Summit Ave., 5010 Sunday Dr., 9810 Tamarisk Pkwy., 3022 Taylorsville Rd., 7807 Trevino Way, 2324-2326 Tyler Ln., 4402-4503 Unseid Blvd., 5005 Valley Station Rd., 516 W Kingston Ave., 301 W Southland Blvd., 2903-2907 Wallingford Ct., 3102 Weather Way, 5806 West Pages Ln., 8913 William Penn Way, 2363 Winston Ave., 7800-7801 Wolf Creek Ct., 4510-4719 Wolf Creek Pkwy., 4400 Wolfspring Dr., 3919-4303 Woodgate Ln., 3530-4028 Woodruff Ave., 7300 York River Rd., 5126 Acapolca Way, 1210-1213 Afterglow Ct., 8231 Afterglow Dr., 5102 Alba Way, 7814-7920 Albrecht Cir., 1856 Alfresco Pl., 3419 Allison Way, 9605-9615 April, 6702 Ashmead Dr., 404 Beau Brummell Ct., 13905-14009 Beeston, 1300-1313 Bellwood, 6903-7311 Besty Ross, 3712 Bigelow Dr., 1801 Bonnycastle Ave., 2217-2231 Brighton Dr., 3419-3433 Bryan Way, 3410-3423 Buckeye Rd., 1041 Caldwell St., 5504 Cedarwood Dr., 4419 Chenwood Ln., 5509 Chestnutwood Way, 1816 Cimmaron Trail, 2808 Colin Ave., 9621 Combs Ln., 1222 Crown Ave., 3006-3032 Dale Ann Dr., 11615 Deering Rd., 6907-7309 Dunkirk, 7307 Dunkirk Ln., 1228-1230 E Breckinridge St., 1020-1083 East Kentucky St., 243-281 Eldorado Ave., Bid Package E2</p>	Lou Metro Public Works	Breakout from Project #1644; FY 2009 Construction \$928,394 ARRA funds

**Administrative Modification 19 - REVISED
FY 2007 - FY 2011 Transportation Improvement Program**

August, 2009

KENTUCKY PROJECTS

KIPDA ID	State ID	Project Name	Description	Project Sponsor	Change to TIP
		Sidewalk & Curb Replacement in Louisville Metro; Bld package E2	204 Eline Ave., 2418 Emf Ave., 4207 Estate Dr., 7205-7311 Ethan Allen, 4408-4602 Exeter Ave., 6909 Fallen Leaf Cir., 8800 Ferndale Rd., 1242 Fischer Ave., 1916-2024 Floradora, 1142 Franelm Rd., 7403 Gaymont Dr., 13306 Girvan Ave., 2145-2161 Gladstone, 2358-2379 Gladstone Ave., 14212 Glendowner Dr., 2515 Glenmary Ave., 3728 Glenmeade Rd., 7613 Greenfield Ave., 910-920 Hess Ln., 4205-08 Hillbrook Dr., 13307 Horncastle, 9404-9602 Janna, 7104 John Adams Way, 409 Kenny Blvd., 2590-2639 Kings Hwy., 3308 Klonway Dr., 5601 Lagoona Dr., 3026 Lake Vista Dr., 10114 Lancewood Dr., 7509 Lesane Ct., 3500 Lexington Rd., 5003 Lila Ave., 519 Lilly Ave., 6001 Loretta St., 3107 Lowell Ave., 1335 Lydia St., 204-206 Mackie Ln., 4200 Manner Gate Dr., 2014-2020 Marilee, 5701 Mary Ellen Dr., 5507 Matterhorn Dr., 551 Maylawn Ave., 205 McBroom Dr., 2319-2327 Medford Ln., 8609-8705 Michael Ray Dr., 2617 Montrose Ave., 6710 Morning Star Way, Moser Rd./Rosewood Dr., 900 Mulberry St., 945 Mulberry St., 1024 Mulberry St., 134-142 N Galt Ave., 128 N Clifton Ave., 7101-7307 Nathan Hale, 2013 -2023 Nocturne, 2008 Noctura Dr., 501-617 Oak St., 114 Old Towne Rd., 3805 Parthenia Ave., 1214 Payne St., 6204 Perma Dr., 11808 Pierce Way, 9918 Plaudit Way, 2921-3201 Pomeroy Dr., 1516 Quadrant Ave., 3215 Radlance Rd., 7103-7107 Rainbow Dr., 3208 Rainview Cir., 1200 Ray Ave., 204 Redding Rd., 1955 Richmond Dr., 3411 Richmond Rd., 5531 Ridgecrest Rd., 5714 Robinwood Rd., 1600-1637 Rosewood Ave., 1700-1719 Rosewood Ave., 1800-1809 Rosewood Ave., 3726 Rouge Way, 5600 Rustic Way, 4000-4010 S 1st St., 4568 S 1st St., 1349-1351 S Shelby St., 110 S Hite Ave., 229 S Hite Ave., 238 S Preston Ave., 1100 Samuel St., 6212 Scottwood Rd., 145 Seneca Trl., 1800 Shady Ln., 733 Shelby St., 819 Shelby St., 939 Shelby St., 4201 Shelton Ave., 2409 Sherry Rd., 6505-6701 Six Mile Ln., 4020 Southern Pkwy., 7236 Southside Dr., 3715-3744 Stanton Blvd., 4503 Starks Dr., 1900 Blk Stevens, 3521 Sudbury Ln., 811 Swan St., 2517 Talbott Ave., 10919 Talon Way, 2506-2648 Taylorsville Rd., 511 Tin Dor Way, 7801 Trevino Way, 2348 Tyler Ln., 4602-4710 Unselld Blvd., 2001-2211 Upper Hunters Trace, 3014 Vogue Ave., 623 W Ashland Ave., 5802 W Pages Ln., 404 W Tenny Ave., 2214-2230 Wadsworth Ave., 526 Warnock St., 2508 Weicher Ave., 223 Welburn Dr., 2221 Wendell Ave., 7320 Wesboro Rd., 2903 White Plains Rd., 2809 Whitlock St., 1262-1308 Willow Ave., 7402-7416 Wimstock, 7412 Wimstock Ave., 1636 Windsor Pl., 1721 Windsor Pl., 2130-2167 Winston, 2150-2169 Windston Ave., 4722 Wolfcreek Ct., 4519 Wolfcreek Pkwy., 4708 Wolfcreek Pkwy., 2020 Woodbourne Ave., 2127 Woodbourne Ave., 4305 Woodgate Ln., 1701 Windsor Pl., 15627 Beckley Hills Dr., 547 Primrose Way, 128 N Clifton Ave., 2915 Sheldon Rd., Breckenridge Ln. & Manner Dale Dr., 48001 Hunters Point Cir., Cardinal Woods Dr. & St. Andrews Church Rd., 7121 Manlick Rd., 5623 New Cut Rd., Longfield Ave. & S 5th St./ 1446 W Southern Heights Ave., 505 W Whitney Ave., Bellevue Ave. & Brentwood, Bellevue Ave. & Denmark, 9614 Moorfield Cir., Oak Point Dr., El Morro Ct., 4338 S 3rd St., W Woodlawn & S 6th St., 4326 S 2nd St., 5309 New Cut Rd., 308 W Whitney Ave., 300 W Whitney Ave., 4569 s 2nd St., 4571 S 2nd St., 3538 Terrier Ln., Hikes Ln. & Klondike Ln., 2128 Trevilian Way, 1625 Steven Ave., 1225 Eastern Pkwy., 1225 Eastern Pkwy., 216 Cherokee Pkwy., 2005 Payne St., Spring Dr. & Speed Ave., 1700 Bardstown Rd., Cherokee Pkwy. & Everett Ave., 1616 Fernwood Ave., 1301 Eastern Pkwy., 1800 Deer Park, 2438 Ransdell Dr., 917 Baxter Ave., 2315 Speed Ave., Edith Rd., 3007 Aubert Ave., 2050 Frankfort Ave., 2050 Frankfort Ave., 165 William St., 400 Pleasantview Ave., 201 Pleasantview Ave., 60 Eastover Ct., 307 Pleasantview Ave., 52 Eastover Ct., 603 Briar Hill Rd., 2514 Frankfort Ave., 431 Hillcrest Ave., 3007 Aubert Ave., 3400 Kerry Dr., 1005 Payne St., 1215-1219 Texas Ave., 1033 Charles St., 2100 Preston St., 1634 Dunbarton Wynde, 1600 Dunbarton Wynde, 1605 Dunbarton Wynde, 1607 & 1609 Dunbarton Wynde, 1605 & 1608 Dunbarton Wynde, 1628 Dunbarton Wynde, 1630 Dunbarton Wynde, 1701 Sutherland Dr., 1700-1638 Sutherland Dr., 1006 S Clay St., 1268 S Shelby St., 2005 Payne St., 1217 Texas Ave., 2915 Sheldon Rd., S Clay St. & E Kentucky St., 749 S Shelby St., 900-904 S Shelby St., Sky Blue Ave. & Lower Hunters Trace, 4301 Mannor Dale Dr., 612 Rubel Ave., 2328 Bonneycastle Ave., 2326 Bonneycastle Ave., 820 E Burnett Ave., 1211 E Kentucky St. (Both Sides), Bid Package E2; Parent project is #1644.	Lou Metro Public Works	Continuation of #1715 - Breakout from Project #1644; FY 2009 Construction \$928,394 ARRA funds
1650		Street Rehabilitation in Louisville Metro	Rehabilitation of 143 miles of roads (no additional travel lanes) in Louisville Metro.	Lou Metro Public Works	Split-out the project to include the following projects in Bid Packages A1 through A5 and change descriptions to Rehabilitation of various streets in Louisville.

**Administrative Modification 19 - REVISED
FY 2007 - FY 2011 Transportation Improvement Program**

August, 2009

KENTUCKY PROJECTS

KIPDA ID	State ID	Project Name	Description	Project Sponsor	Change to TIP
1710		Street Rehabilitation in Louisville Metro, Bid Package A1	Rehabilitaton of various streets in Louisville, including: Bishop Lane - The rehabilitation of Bishop Lane from Poplar Level Road to Jennings Lane will include resurfacing of the pavement, sidewalk repairs and ADA ramp improvements, Grade Lane - The rehabilitation of Grade Lane from Outer Loop to Crittenden Drive will include resurfacing of the pavement, South 8th Street -The rehabilitation of South 8th Street from West Liberty Street to West Kentucky Street will include resurfacing of the pavement, sidewalk repairs and ADA ramp improvements, and Meriwether Ave. - The rehabilitation of Meriwether Avenue from East Burnett Avenue to South Shelby Street will include resurfacing of the pavement, sidewalk repairs and ADA ramp improvements. Bid Package A1; Parent Project is #1650.	Lou Metro Public Works	Breakout from Project #1650; FY 2009 Construction \$977,436 ARRA funds
1711		Street Rehabilitation in Louisville Metro, Bid Package A2	Rehabilitaton of various streets in Louisville, including: Stonestreet Road - The rehabilitation of Stonestreet Road from Dixie Highway to Old Third Street will include resurfacing of the pavement, sidewalk repairs and ADA ramp improvements, Gagel Avenue - The rehabilitation of Gagel Avenue from Dixie Highway to Manslick Road will include resurfacing of the pavement, Kramers Lane - The rehabilitation of Kramers Lane from Cane Run Road to Campground Road will include resurfacing of the pavement, sidewalk repairs and ADA ramp improvements, and St. Anthony Church Road - The rehabilitation of St. Anthony Church Road from St. Andrews Church Road to 7450 St. Anthony Church Road and from 7460 St. Anthony Church Road to Manslick Road will include resurfacing of the pavement. Bid Package A2; Parent Project is #1650.	Lou Metro Public Works	Breakout from Project #1650; FY 2009 Construction \$1,072,982 ARRA funds
1712		Street Rehabilitation in Louisville Metro, Bid Package A3	Rehabilitaton of various streets in Louisville, including: Seatonville Road - The rehabilitation of Seatonville Road from Billtown Road to Lovers Lane will include resurfacing of the pavement, Fern Creek Road -The rehabilitation of Fern Creek Road from Lovers Lane to Beulah Church Road will include resurfacing of the pavement, sidewalk repairs and ADA ramp improvements, Pennsylvania Run Road - The rehabilitation of Pennsylvania Run Road from Cooper Chapel Road to Vaughn Mill Road will include resurfacing of the pavement, sidewalk repairs and ADA ramp improvements, and Stony Brook Drive - The rehabilitation of Stony Brook Drive from Hurstbourne Parkway to Galene Drive will include resurfacing of the pavement, sidewalk repairs and ADA ramp improvements. Bid Package A3; Parent Project is #1650.	Lou Metro Public Works	Breakout from Project #1650; FY 2009 Construction \$997,966 ARRA funds
1713		Street Rehabilitation in Louisville Metro, Bid Package A4	Rehabilitaton of various streets in Louisville, including: Tucker Station Road - The rehabilitation of Tuckerstation Road from Taylorsville Road to Rehl Road will include resurfacing of the pavement, sidewalk repairs and ADA ramp improvements, Lyndon Lane - The rehabilitation of Lyndon Lane from Roland Ave to Shelbyville Road will include resurfacing of the pavement, sidewalk repairs and ADA ramp improvements, Dorsey Lane - The rehabilitation of Dorsey Lane from Hurstbourne Parkway to Ward Avenue and from 415 Dorsey Lane to Woodknoll Road will include resurfacing of the pavement, sidewalk repairs and ADA ramp improvements , Lime Kiln Lane - The rehabilitation of Lime Kiln Lane from River Road to Brownsboro Road and 300 feet from KY 22 will include resurfacing of the pavement, sidewalk repairs and ADA ramp improvements, and Murphy Lane - The rehabilitation of Murphy Lane from Westport Road to Ballardsville Road will include resurfacing of the pavement, sidewalk repairs and ADA ramp improvements. Bid Package A4; Parent Project is #1650.	Lou Metro Public Works	Breakout from Project #1650; FY 2009 Construction \$926,249 ARRA funds

**Administrative Modification 19 - REVISED
FY 2007 - FY 2011 Transportation Improvement Program**

August, 2009

KENTUCKY PROJECTS

KIPDA ID	State ID	Project Name	Description	Project Sponsor	Change to TIP
1714		Street Rehabilitation in Louisville Metro, Bid Package A5	Rehabilitation of various streets in Louisville, including Blevins Gap Road -The rehabilitation of Blevins Gap Road from Bearcamp Road to 5108 Blevins Gap Road will include resurfacing of the pavement, and Watterson Trail - The rehabilitation of Watterson Trail from Bardstown Road to Billtown Road will include resurfacing of the pavement, sidewalk repairs and ADA ramp improvements. Bid Package A5; Parent Project is #1650.	Lou Metro Public Works	Breakout from Project #1650; FY 2009 Construction \$1,005,805 ARRA funds
1627		KY 480	Widen KY 480 (Cedar Grove Rd.) from the NB I-65 ramps to Cedar Grove Elementary School	KYTC	Change FY 2009 Construction from ARRA-ST funds to State funds.
1607	5-3201	KY 1526 Resurfacing	Mill, grind and resurface KY 1526 (Knob Creek Road) from KY 44 to Old Brooks Hill Road; approximately 10.9 miles in length.	KYTC	Change project name and description to "KY 1526 (Knob Creek Road) Rehabilitation - Mill, Grind & Resurface KY-1526 (Knob Creek Road) from KY-44 to Old Brooks Hill Road (KY 2672); approximately 4.9 miles in length." and increase FY 2009 Construction from \$350,900 to \$402,570 ARRA funds.
1608	5-3202	KY 1526 (Bells Mill Rd.) Resurfacing	Mill, grind and resurface KY 1526 (Bells Mill Road) from KY 44 to KY 61; approximately 3.9 miles in length.	KYTC	Change project name to "KY 1526 (Bells Mill Road) Rehabilitation" and increase FY 2009 Design and Construction from \$411,400 to \$425,980 ARRA funds
350	65.00	I-64	Widen I-64 from 4 to 6 lanes from I-265 (Gene Snyder Freeway) to the KY 53 Interchange in Shelby County.	KYTC	Change FY 2009 Construction \$20,180,000 IM funds to Garvee Bonds funding, change FY 2009 Construction \$30,270,000 NHS funds to Garvee Bonds funding.
1623		KY 1793 & Various Sidewalks	Construct sidewalks on KY 1793 from Ridgewiew Drive to Settlers Point Trail, and a sidewalk connection from Timothy Way to Peggy Baker Park.	Oldham County	Change funding from ARRA funds to STP-Urban; Breakout FY 2010 Design \$13,000; change FY 2009 Construction \$66,250 to FY 2010 \$72,690, STP-Urban funds to be funded as part of "Various Sidewalks on State Routes".
1227		TARC Maintenance Annex	Construction of the LEED certified maintenance and training facility. The acquisition of right-of-way and design phases are complete. Plans were approved by the Louisville Metro Planning Commission in April 2008.	TARC	Decrease FY 2009 Construction from \$5,521,679 to \$4,646,382, ARRA funds
1614		TARC Union Station Emergency Electrical Generation Upgrade	Installation of two bi-fuel (natural gas and diesel) 600 KW generators for the provision of emergency electrical generation to TARC's Union Station, Baggage, Transportation and Operations (T and O) Maintenance, and bus storage buildings.	TARC	Increase FY 2009 Construction from \$912,321 to \$918,279, ARRA funds
1612		TARC-Broadway Bus Storage Facility Rehabilitation	Renovation of the Broadway Maintenance Division bus storage facility.	TARC	Decrease FY 2009 Construction from \$2,466,661 to \$1,968,860, ARRA funds

**Administrative Modification 19 - REVISED
FY 2007 - FY 2011 Transportation Improvement Program**

August, 2009

KENTUCKY PROJECTS

KIPDA ID	State ID	Project Name	Description	Project Sponsor	Change to TIP
1613		TARC Bus Storage Facility Roof Rehabilitation	Renovation of the Union Station Operating Division bus storage facility roof.	TARC	Decrease FY 2009 Construction from \$2,182,345 to \$1,666,213, ARRA funds
1611		TARC Hybrid Bus Program	Purchase 10 hybrid electric buses manufactured by Gillig Corporation through piggyback options available from the Nashville Metropolitan Transit Authority.	TARC	Decrease FY 2009 from \$5,371,871 to \$4,201,869 ARRA funds; Add the purchase of 2 hybrid buses - FY 2009 \$823,000 federal, \$1,028,750 total, Section 5308 funds; and FY 2009 \$475,000 federal, \$593,750 total, Section 5309 funds.
		TARC Hybrid Bus Program	Purchase 2 hybrid electric buses manufactured by Gillig Corporation through piggyback options available from the Nashville Metropolitan Transit Authority.	TARC	Additional funding for KIPDA #1611; Add the purchase of 2 hybrid buses - FY 2009 \$823,000 federal, \$1,028,750 total, Section 5308 funds; and FY 2009 \$475,000 federal, \$593,750 total, Section 5309 funds.
		TARC FY 2010 Operations	Support for transit operations per the Supplemental Appropriations Act of 2009.	TARC	Breakout from KIPDA #585; FY 2009 \$1,765,488 ARRA funds.
		TARC Architectural and Engineering Consulting Services	Construction management, construction administration and special inspections services for construction and rehabilitation projects.	TARC	Breakout from KIPDA #585; FY 2009 \$393,286 ARRA funds.
		TARC FY 2010 Preventive Maintenance Program	Maintenance of transit vehicles, support vehicles and transit facilities.	TARC	Breakout from KIPDA #585; FY 2009 \$1,268,986 ARRA funds.
		TARC Office and Technology Equipment for Maintenance Annex	Access control, computer and other office equipment for Union Station Maintenance Annex.	TARC	Breakout from KIPDA #585; FY 2009 \$100,000 ARRA funds.
1186		Bicycle & Pedestrian Improvements along selected Corridors	Implementation of identified improvements from the Bicycle and Pedestrian Feasibility Study.	Lou Metro Public Works	Refine description to "Installation of bicycle lanes along Taylorsville Rd. between McMahan Blvd. and Hurstbourne Pkwy." ARRA funds.
		Olmsted Pkways. Multi-Use Path System	Construction of multi-use path connecting Algonquin, Southwestern, Southern, and Eastern Parkways with existing trails to create a continuous 30 miles of connected paths for pedestrians and bicyclists.	Lou Metro Parks	Change FY 2009 Construction to Design and add to other FY 2009 Design; FY 2009 Design \$1,100,000 STP-Urban funds.
1615		Main Street Middletown Development Plan	Widen roads (no additional travel lanes), add sidewalks, drainage and landscaping from KY 1819 (Watterson Trail) to the western city limit along Main Street, west of the intersection US 60 (Shelbyville Road) and KY 913 (Blankenbaker Parkway).	City of Middletown	Change description to "Widen roads (no additional travel lanes), add sidewalks, drainage and landscaping from KY 1819 (Watterson Trail) to the western city limit along Main Street, east of the intersection of US 60 (Shelbyville Road) and KY 913 (Blankenbaker Parkway)."

**Administrative Modification 19 - REVISED
 FY 2007 - FY 2011 Transportation Improvement Program**

August, 2009

KENTUCKY PROJECTS

KIPDA ID	State ID	Project Name	Description	Project Sponsor	Change to TIP
1657		Guardrail Installation	<p>Install guardrails in various locations : Section 1 – Mayo Ln – Starting at the box culvert about 100 feet south of the driveway of 2575 Mayo Ln and running north for 88 ft on the west side and 113 on the east side. Section 2 – Locke Ln Part A – Starting 385 feet south of the driveway of 3500 Locke Ln (Zubrod Stables) and running 189 ft on the west side of the road. Section 3 – Locke Ln Part B – Starting about 60 ft south of the driveway of 3713 Locke Lane and running 480 ft on the west side to about the driveway of 3720 Locke Ln. Section 4 – Eighteen Mile Creek Rd Part A – Starting about at the driveway for 5107 Eighteen Mile Creek Rd and running west on both sides of the road for about 37 ft over culvert. Section 5 – Eighteen Mile Creek Rd Part B – Starting about 407 ft west of the driveway for 4601 Eighteen Mile Creek Rd and running west on both sides of the road for about 37 ft over the culvert. Section 6 – Eighteen Mile Creek Rd Part C – Starting about 125 ft east of the driveway for 4301 Eighteen Mile Creek Rd and running east on both sides of the road for about 37 ft over the culvert. Section 7 – Eighteen Mile Creek Road Part D – Starting about 20 feet west of the driveway for 3315 Eighteen Mile Creek Rd and running west on the north side of the road for about 30 ft over the culvert and about 75 ft on the south side of the road. Section 8 – Eighteen Mile Creek Rd Part E – Starting about 20 ft west of the driveway for 3700 Eighteen Mile Creek Rd and running west on the north side of the road for about 37 feet over the culvert. Section 9 – Eighteen Mile Creek Rd Part F – Starting about 40 ft west of the driveway for 3701 Eighteen Mile Creek Rd and running west on both sides of the road for about 37 ft over the culvert.</p>	Oldham County	Change/expand description from "Install guardrails at various locations in Oldham County to improve safety" to new description.

KENTUCKY

STATEWIDE TRANSPORTATION IMPROVEMENT PROGRAM (STIP) For FY 2007-2010

ADMINISTRATIVE MODIFICATION #2006.166

I. Proposed Action:

Modify the FY 2007-2010 STIP to include KIPDA's Administrative Modification # 17 to their FY 2007- 2011 Transportation Improvement Program (TIP).

Location:


Louisville Metropolitan Planning Organization area

II. Scope of Activity:

See the attached list of projects and their modifications to the TIP and the STIP.

III. Administrative Modification Approval:

Modification Recommended for Approval:



Kentucky Transportation Cabinet

6/26/09

Date

**Administrative Modification 17 - REVISED
FY 2007 - FY 2011 Transportation Improvement Program**

June 24, 2009

KIPDA ID	State ID	Project Name	Description	Project Sponsor	Change to TIP
INDIANA PROJECTS					
1600		Georgetown-Greenville Rd.	Pavement resurfacing on Georgetown-Greenville Rd. for approximately 3.0 miles	Floyd County	Change description to "Pavement resurfacing on Georgetown-Greenville Rd. for approximately 6.5 miles" and increase cost to \$665,000 ARRA-State funds.
	Des # pending	Ohio River Greenway Middle Connector	Construct the Middle Connector section from Riverside Dr. to the existing section of the Greenway	Jeffersonville	Change funding from TE-ARRA funds to Local funds, FY 2009 Construction \$562,500 total
KENTUCKY PROJECTS					
1630		I-65/Exit 112 Landscape & Beautification	Beautification of Exit 112 on I-65, including landscaping, fencing, and concrete stamping in the medians to make the area more inviting to travelers.	Bullitt County	Change funding from TE to TE-ARRA
1631		Freedom Park Landscaping and Beautification	Construct a pedestrian crosswalk intersecting 2nd Street and 3rd Street, crossing through Freedom Park. This project will also include street furniture, improved lighting and bicycle parking.	Univ. of Louisville	Change funding from TE to TE-ARRA
1635		Newburg Middle School	Improve street lighting directly in front of school, install two stop signs, stripe crosswalks at the stop signs, stripe bike lanes along the length of Exeter Avenue, rehabilitate and construct walking paths in the rear of the school, and educate and promote safe biking and walking to school. Match is being provided with Toll Credits per KYTC.	Lou. Metro PW	Change funding from TE to TE-ARRA
1254	1050.00	US 60A	Rehabilitate bridge on US 60A(Eastern Parkway) over CSX RR and Floyd Street near U of L, 0.1 mile west of I-65 overpass.	KYTC	Increase FY 2009 Construction to \$4,826,500 Bridge funds. Match will be KY Toll Credits.
1616		US 60 Sidewalk Improvements in St. Matthews	Provide sidewalk interconnection along the north and south sides of US 60 (Shelbyville Road) within the City of St. Matthews. Project limits are from Ten Pin Lane to Thierman Lane.	St. Matthews	Combine #1639 with #1616 and increase FY 2009 Construction to \$627,344 ARRA funds. Change description to "Construction of sidewalk improvements along the north and south sides of US 60 (Shelbyville Road), connecting to existing sidewalks, within the City of St. Matthews from Ten Pin Lane to Hubbards Lane."

KENTUCKY

STATEWIDE TRANSPORTATION IMPROVEMENT PROGRAM (STIP) For FY 2007-2010

ADMINISTRATIVE MODIFICATION #2006.185

I. Proposed Action:

Modify the FY 2007-2010 STIP to include KIPDA's Administrative Modification # 18 to their FY 2007- 2011 Transportation Improvement Program (TIP).

Location:


Louisville Metropolitan Planning Organization area

II. Scope of Activity:

See the attached list of projects and their modifications to the TIP and the STIP.

III. Administrative Modification Approval:

Modification Recommended for Approval:



Kentucky Transportation Cabinet Date 8/12/09

**Administrative Modification 18 - REVISED
FY 2007 - FY 2011 Transportation Improvement Program**

July, 2009

KIPDA ID	State ID	Project Name	Description	Project Sponsor	Change to TIP
1603		Bluegrass Industrial Park Corridor Bicycle and Pedestrian Trail	Construct a trail along Bluegrass Parkway, Tucker Station Road, and Plantside Drive. The Bluegrass and Tucker Station Route will be an asphalt, separated multi-use path, 8-10 feet wide. Plantside Drive will be striped with bike lanes and sidewalks will be installed linking three major roadways: KY 1747 (Hurstbourne Parkway, KY 1819 (Watterson Trail), and KY 913 (Blankenbaker Parkway).	Jeffersontown	Correct typographical error - Change funding from TE to CMAQ
1504		Implementation of Walkable Community Workshop - Mt. Washington Sidewalks	Construction of sidewalks on US 31EX in Mt. Washington. Implementation of improvements identified by the Walkable Community Workshop in Bullitt County.	Mt. Washington	Move FY 2009 Construction to FY 2010, increase to \$180,000 and change funding from ARRA to STP-Urban with KY Toll Credit match.
1632		Interurban Greenway I-71 Overpass	Construction of a pedestrian/bicycle bridge over Interstate I-71 along KY 146.	Oldham County	Breakout FY 2009 Design \$80,000 and reduce FY 2009 Construction to \$796,853 and move to FY 2010; Change from ARRA to STP-Urban funding with KY Toll Credit match
1628		KY 146 Sidewalks (Various State Road Sidewalks - Pewee Valley)	Construct 1644 linear feet of sidewalk on the south side of KY 146 from Dogwood Lane west to Foley Avenue. The sidewalks will be four feet in width with five-foot wide passing areas to meet ADA standards.	KYTC	Increase FY 2009 Construction to \$112,500 ARRA funds.
	5013.00	KY 524	Landslide repair on Westport Road (KY 524) from Jct. Us 42 northwest 1.0 mile	KYTC	Add project to TIP, FY 2009 ROW \$110,000; FY 2010 Utilities \$80,000, STATE funds
154	247.10	KY 1450	Widen KY 1450 (Blue Lick Road) from 2 to 3 lanes (3rd lane will be a center turn lane) from I-265 (Gene Snyder Freeway) to KY 61 (Preston Highway). Approximately 1.669 miles.	KYTC	Add FY 2009 ROW \$9,560,000; Add FY 2010 Utilities \$6,600,000; Move FY 2008 Construction to FY 2012 \$13,500,000, State funds

KENTUCKY

STATEWIDE TRANSPORTATION IMPROVEMENT PROGRAM (STIP) For FY 2007-2010

ADMINISTRATIVE MODIFICATION #2006.133

I. Proposed Action:

Modify the FY 2007-2010 STIP to include KIPDA's Administrative Modification # 14 to their FY 2007- 2011 Transportation Improvement Program (TIP).

Location:

Louisville Metropolitan Planning Organization area


II. Scope of Activity:

See the attached list of projects and their modifications to the TIP and the STIP.

Notice that some of the projects on the attached listing is changing their funding source to American Recovery and Reinvestment Act (ARRA) funds.

III. Administrative Modification Approval:

Modification Recommended for Approval:



Kentucky Transportation Cabinet Date 4/7/09

Administrative Modification 14 REVISED
FY 2007 - FY 2011 Transportation Improvement Program

March 2009

KIPDA ID	State ID	Project Name	Description	Project Sponsor	Change to TIP
1401		Seneca Loop Extension East & West	East: Design and construction completing the loop in Seneca Park by adding bicycle facilities on Cannons Lane, Dutchman's Lane and KY 155 (Taylorsville Road); West: Design and construction to make connections from Cherokee Park and Seneca Loop to Beargrass Trail and eventual connections to Butchertown Trail and Riverwalk. Work plan considers safety and operational improvements at various street/intersection crossings including the intersection of Lexington Road and Grinstead Drive and Beargrass Trail entrances.	Louisville Metro Public Works	Increase FY 2009 Construction from \$898,500 to \$988,350 Economic Recovery funds
		Sidewalk/Curb Replacement	Proposed funding would allow for replacement of approximately 100,000 linear feet of sidewalk/curb in non-CDBG eligible areas.	Louisville Metro Public Works	Increase FY 2009 Construction from \$2,000,000 to \$2,200,000 Economic Recovery Funds
		Sidewalks in non-CDBG eligible areas.	Proposed funding would allow for construction of approximately 100,000 linear feet of new sidewalk in non-CDBG eligible areas.	Louisville Metro Public Works	Increase FY 2009 Construction from \$4,500,000 to \$4,950,000 Economic Recovery Funds
		Street Resurfacing in non-CDBG Eligible Areas	Proposed funding would allow for 143 miles of roads to be resurfaced in non-CDBG eligible areas within one season, which is approximately 8 months out of the year.	Louisville Metro Public Works	Increase FY 2009 Construction from \$5,000,000 to \$5,500,000 Economic Recovery Funds
		Main Street Development Plan - City of Middletown	Widen (no additional travel lanes) roads, add sidewalks, drainage, landscaping	Middletown	Increase FY 2009 Construction from \$262,888 to \$289,177 Economic Recovery Funds
1305		Various Sidewalks -- Crestwood	Improve sidewalk connections in Crestwood, Kentucky	Oldham Co.	Increase FY 2009 Construction from \$75,000 to \$82,500 Economic Recovery Funds
1503		Implementation of Walkable Community Workshops	Implementation of improvements identified by the Walkable Community Workshop in Oldham County.	Oldham County	Delete FY 2009 \$100,000 Economic Recovery funds, project remains funded with \$125,000 CMAQ funds
		Old Floydsburg Road Safety Improvement	Replace narrow one-lane culvert crossing. Clear trees and vegetation out of right-of-way. Shoulder road and add signage for safety.	Oldham County	Part of "Various Safety Project: general category for needed safety projects that are air quality exempt and not regionally significant". FY 2009 Construction \$440,000 Economic Recovery funds.
1427		Various Sidewalks -- KY 1793	Construct various sidewalks in Oldham County	Oldham County	Increase FY 2009 Construction from \$37,500 to \$41,250 Economic Recovery Funds

KENTUCKY

STATEWIDE TRANSPORTATION IMPROVEMENT PROGRAM (STIP) For FY 2007-2010

ADMINISTRATIVE MODIFICATION #2006.140

I. Proposed Action:

The Kentucky Transportation Cabinet (KYTC) hereby submits a copy of a resolution from the Lexington Area Metropolitan Planning Organization showing their approval of Amendment No. 13 to the FY 2006-2009 Transportation Improvement Program (TIP). The KYTC requests inclusion of this amendment in the KYTC's FY 2007-2010 Statewide Transportation Improvement Program (STIP).

Location:

Lexington Area Metropolitan Planning Organization

Scope of Activity:

Modify the FY 2007-2010 STIP to include Amendment No. 13 to the Lexington Area Metropolitan Planning Organization's TIP.

II. Additional Remarks:

This amendment is adding American Recovery and Reinvestment Act (ARRA) funds to three projects in Fayette County.
See the attachments for more detailed information.

III. Administrative Modification Approval:

Amendment Recommended for Approval:



Kentucky Transportation Cabinet Date 4/22/09

Approval of Amendment:



Federal Highway Administration Date 4/24/09

**Lexington Area MPO
2030 Long Range Transportation Plan Amendment (LRTP) # 23 &
FY 2006 – FY 2009 Transportation Improvement Program (TIP) Amendment # 13**

American Recovery and Reinvestment Act (ARRA) project amendments:

Fayette County

MPO ID	State ID	Description	Phase	Cost	Fund Type	Action	Est. Jobs
✓		Legacy Trail Phase 1 from Ironworks Pk. to Newtown Pk.	C	\$2,400,000	ARRA-dedicated	Add	25
✓		Legacy Trail Phase 2 from Citation Blvd. to Loudon Ave.	C	\$2,300,000	ARRA-dedicated	Add	20
✓		Downtown Streetscape improvements Phase 1 portion of Main St. from Broadway to Elm	C	\$1,125,000	ARRA-dedicated	Add	60

KENTUCKY

STATEWIDE TRANSPORTATION IMPROVEMENT PROGRAM (STIP) For FY 2007-2010

ADMINISTRATIVE MODIFICATION #2006.199

I. Proposed Action:

The Kentucky Transportation Cabinet (KYTC) hereby submits a copy of the Lexington Area Metropolitan Planning Organization's (LAMPO) Administrative Modification No. 1 to the FY 2010-2013 Transportation Improvement Program (TIP). The KYTC requests inclusion of this modification in the KYTC's FY 2007-2010 Statewide Transportation Improvement Program (STIP).

Location:

Lexington Area Metropolitan Planning Organization

Scope of Activity:


Modify the FY 2007-2010 STIP to include the modifications to the Lexington Area MPO's TIP.

II. Additional Remarks:

See the attached memorandum for the list of modifications to the TIP.

III. Administrative Modification Approval:

Modification Recommended for Approval:



Kentucky Transportation Cabinet Date 9/14/09



MEMORANDUM

DATE: August 24, 2009
TO: Lexington Area MPO Transportation Policy Committee (TPC) and all TPC Subcommittees
FROM: Max Conyers, MPO Transportation Planning Manager/Executive Sec.
SUBJECT: Notification of Administrative Modification #1 to the FY 2010–FY 2013 Transportation Improvement Program (TIP), and Administrative Modification #1 to the 2035 Metropolitan Transportation Plan (MTP).

On August 21, 2009, The Lexington Area Metropolitan Planning Organization (LAMPO) adopted Administrative Modification #1 to the FY 2010–FY 2013 TIP, and Administrative Modification #1 to the 2035 MTP.

Administrative Modification #1 / #1

Administrative Modification #1 updates the previously published TIP document and tables. The most significant changes are:

- Page 8 – additional text on financial constraint
- Page 22 – more discussion of grouped projects
- Page 41 – addition of FTA funding to summary table
- Page 42 – revision/clarification of grouped projects table
- Page 53 – addition of Recreational Trails projects

Minor changes to project tables (pages 24 – 38):

- Page 24 – updated costs to Clays Mill Road Section 1 and 2 costs
- Page 26 – addition of SLX funding to Citation Boulevard
- Page 28 – addition of project numbers for Jessamine County projects
- Page 36-38 – revision of project descriptions for ARRA funded projects

Rather than provided updated pages of the previous document, we have modified the entire TIP and have it available on our web site. If a hard copy is needed, please contact me and one will be provided.

Table 3 – ARRA Projects (\$1,000) (100% Federal funds)

ARRA Projects							TIP Years				TIP Years					
Project ID	Sponsor	Facility	Description	Fund Type	Phase	Pre 2010	FY 2010	FY 2011	FY 2012	FY 2013	Future	Total Cost	Totals	Federal Funds	State Funds	Local Funds
7-593.40	KYTC / LFUC G	KY 922	Newtown Pk. Extension IV - Priority 1: From Main St. to Versailles Rd (Phase IV); Length=0.4 mi	FS	D							\$0	\$0	\$0	\$0	\$0
					R						\$0	\$0	\$0	\$0	\$0	\$0
					U						\$0	\$0	\$0	\$0	\$0	\$0
					C	\$11,000					\$11,000	\$0	\$0	\$0	\$0	\$0
					Total	\$11,000	\$0	\$0	\$0	\$0	\$0	\$11,000	\$0	\$0	\$0	\$0
ARRA - Kentucky				Total	\$11,000	\$0	\$0	\$0	\$0	\$0	\$11,000	\$0	\$0	\$0	\$0	
7-593.40	KYTC / LFUC G	KY 922	Newtown Pk. Extension IV- Priority 1: From Main St. to Versailles Rd (Phase IV) – utility relocation for new blvd; Length=0.4 mi	ARRA	D							\$0	\$0	\$0	\$0	\$0
					R						\$0	\$0	\$0	\$0	\$0	
					U	\$1,000					\$1,000	\$0	\$0	\$0	\$0	
					C					\$0	\$0	\$0	\$0	\$0	\$0	
					Total	\$1,000	\$0	\$0	\$0	\$0	\$0	\$1,000	\$0	\$0	\$0	\$0
7-590.50	LFUC G	KY 1927	Liberty Rd/Todds Rd Phase 1B - widen from Man o' War Blvd to Forest Hill Dr; Length=0.5 mi on Liberty Rd; 0.4 mi Man o' War	ARRA	D							\$0	\$0	\$0	\$0	\$0
					R						\$0	\$0	\$0	\$0	\$0	
					U						\$0	\$0	\$0	\$0	\$0	
					C	\$1,020				\$1,020	\$0	\$0	\$0	\$0		
					Total	\$1,020	\$0	\$0	\$0	\$0	\$0	\$1,020	\$0	\$0	\$0	\$0

KENTUCKY

STATEWIDE TRANSPORTATION IMPROVEMENT PROGRAM (STIP) For FY 2007-2010

ADMINISTRATIVE MODIFICATION #2006.210

I. Proposed Action:

Modify the FY 2007-2010 STIP to include KIPDA's Administrative Modification # 20 to their FY 2007- 2011 Transportation Improvement Program (TIP).

Location:


Louisville Metropolitan Planning Organization area

II. Scope of Activity:

See the attached list of projects and their modifications to the TIP and the STIP.

III. Administrative Modification Approval:

Modification Recommended for Approval:



Kentucky Transportation Cabinet Date 10/5/09

**Administrative Modification 20
FY 2007 - FY 2011 Transportation Improvement Program**

September, 2009

KIPDA ID	State ID	Project Name	Description	Project Sponsor	Change to TIP
KENTUCKY PROJECTS					
		KY 22 Safety	Mill and texture roadway and improve superelevation on KY 22 at Ten Broeck, approx. MP 2.77. Also resurface KY 22 (Brownsboro Road); remove and replace existing guardrail and end treatments; remove, replace, and add additional cribbing.	KYTC	Breakout this project from KIPDA #1633 Various Safety Projects; FY 2010 Construction \$93,878; HSIP funds.
		KY 907 Safety	Replace collapsed driveway pipes and improve the ditchline and cross-drains.	KYTC	Breakout this project from KIPDA #1633 Various Safety Projects; FY 2010 Construction \$28,050; HSIP funds.
		KY 1694 Roadside Safety Improvement	Remove, install and add guardrail and cribbing; replace headwalls with ditch boxed; and remove trees that interfere with guardrail deflection.	KYTC	Breakout this project from KIPDA #1633 Various Safety Projects; FY 2010 Construction \$693,176; HSIP funds.
1542	287.01	US 31E	Phase 1: Realign and widen US 31E from 2 to 5 lanes from north of Bardstown (Nelson County) to Cox Creek and widen from 2 to 4 lanes from Cox Creek to Salt River Bridge. Phase 2: Reconstruct and widen US 31E from 2 to 5 lanes in Bullitt County beginning with the widening of the Salt River Bridge to 4 lanes to the existing 5 lane section at KY 44 in Mt. Washington.	KYTC	Change Construction to FY 2009 Construction \$13,520,000 ARRA-State (FS) funds, and FY 2009 Construction \$62,502,000 State funds.
1604		Plantside Drive Resurfacing	Reconstruct Plantside Drive from Bluegrass Parkway to KY 1819 (Watterson Trail). Project scope includes milling the existing surface, and replacing with a minimum of 2 inches of surface to increase the life of the roadway. This project also includes reconstructing segments of this roadway with failing base and sub-grade.	Jeffersontown	Change Project Name to: "Plantside Drive Pavement Rehabilitation and Sidewalk Improvements". Change Project Description to: "Reconstruct Plantside Drive from Bluegrass Parkway to KY 1819 (Watterson Trail). Project scope includes milling the existing surface, and replacing with a minimum of 1.5 inches of surface to increase the life of the roadway. Construct and upgrade sidewalks along one side of Plantside Drive."
1605		Sidewalks & ADA Accessible Ramp Improvements in Jeffersontown	Construct sidewalks and replace and install ADA-accessible ramps at street intersections.	Jeffersontown	Change Project Name to: "Jeffersontown ADA Ramp/Sidewalk Replacements". Change Project Description to: "Replace or upgrade approximately 1443 handicap ramps and 1570 linear feet of sidewalks within the City of Jeffersontown, Kentucky". Project is programmed with ARRA funds.

KENTUCKY

STATEWIDE TRANSPORTATION IMPROVEMENT PROGRAM (STIP)
For FY 2007-2010

ADMINISTRATIVE MODIFICATION # 2006.132

I. Proposed Action:

The Kentucky Transportation Cabinet (KYTC) hereby submits a copy of a resolution from the Evansville Metropolitan Planning Organization showing their approval of an amendment to the FY 2008-2011 Transportation Improvement Program (TIP). The KYTC requests inclusion of this amendment in the KYTC's FY 2007-2010 Statewide Transportation Improvement Program (STIP).

Location:

Evansville Area Metropolitan Planning Organization

Scope of Activity:

Modify the following projects receiving federal ARRA funding:

Six-Year Plan Item No. 2-710.00, US 41 - Construction estimate of \$280,000 will be funded 100% with federal ARRA funding

Six-Year Plan Item No. 2-966.00, US 41A - The construction cost of \$1,110,000 will be funded by \$200,000 in federal ARRA funding and \$910,000 in federal STP Urban (SHN) funds utilizing Kentucky Toll Credits as a soft match.


II. Additional Remarks:

Included with this STIP Administrative Modification is a copy of the approved Resolution, revised tables, and list of projects. No air quality conformity determination was deemed necessary.


III. Administrative Modification Approval:

Amendment Recommended for Approval:

Approval of Amendment:



Kentucky Transportation Cabinet Date 4/3/09



Federal Highway Administration Date 04/09/09

The Evansville MPO requested the following amendments:

- No DES# Federal Transit Administration Section 5316: Job Access Reverse Commute (JARC). Add administration of JARC program. Activities include solicitation of projects, competitive selection process, updates to the Coordinated Public Transit-Human Service Plan and activities as described in the FY 2009-2010 UPWP. Add project in fiscal year 2010. The total project cost of \$21,814 will be 100% federally funded with FTA 5316 funds.
- No DES# Federal Transit Administration Section 5317: New Freedoms. Add administration of the New Freedoms program. Activities include solicitation of projects, competitive selection process, updates to the Coordinated Public Transit-Human Service Plan and activities as described in the FY 2009-2010 UPWP. Add project in fiscal year 2010. The total project cost of \$14,262 will be 100% federally funded with FTA 5317 funds.
- No DES# Hybrid Traffic Count Vehicle Purchase: The MPO is purchasing a hybrid SUV for office traffic count collection use. Add project in fiscal year 2009 at a cost of \$30,000. The total project cost will be funded with federal Congestion Mitigation and Air Quality (CMAQ) funds.

The Town of Newburgh requested the following amendment:

- DES# 0800019 Safe Routes to School: Sidewalks on Jennings Street from Washington Street to State Street and north on State Street to Sharon Road. Add project for construction in fiscal year 2010. The total project cost of \$250,000 will be funded by federal Safe Routes to School funding.

The Kentucky Transportation Cabinet (KYTC) requested the following amendments:

- Item# 02-710 US 41: Widen Watson Lane on the west leg to accommodate two approach lanes and one receiving lane. Revise project schedule and funding source. The fiscal year 2010 project construction estimate of \$280,000 will be funded 100% with federal ARRA funding.
- Item# 02-966 US 41A: Widen US 41 at KY 136 to construct two-way left turn lane. Revise construction schedule and funding source. Construction will occur in fiscal year 2010. The construction cost of \$1,110,000 will be funded by \$200,000 in federal ARRA funding and \$910,000 in federal STP Urban (SHN) funds utilizing Kentucky Toll Credits as a soft match.

The Interagency Consultation Group was consulted regarding the proposed amendments. No air quality conformity determination was deemed necessary.

KENTUCKY

STATEWIDE TRANSPORTATION IMPROVEMENT PROGRAM (STIP)
For FY 2007-2010

ADMINISTRATIVE MODIFICATION # 2006.157

I. Proposed Action:

The Kentucky Transportation Cabinet (KYTC) hereby submits a copy of a resolution from the Evansville Metropolitan Planning Organization showing their approval of an amendment to the FY 2008-2011 Transportation Improvement Program (TIP). The KYTC requests inclusion of this amendment in the KYTC's FY 2007-2010 Statewide Transportation Improvement Program (STIP).

Location:

Evansville Area Metropolitan Planning Organization

Scope of Activity:

Modify the STIP to include the two Kentucky projects on page 2:


Six-Year Plan Item No. 2-966.00, US 41-A and a Henderson Area Rapid Transit (HART) project

II. Additional Remarks:

Included with this STIP Administrative Modification is a copy of the approved Resolution, revised tables, and list of projects. No air quality conformity determination was deemed necessary.


III. Administrative Modification Approval:

Amendment Recommended for Approval:




Kentucky Transportation Cabinet Date 6/5/09

Approval of Amendment:



Federal Highway Administration Date 6-19-09

Recommended by:


Bernadette Dupont

The Town of Newburgh requested the following amendment:

DES# 0901281 Rivertown Trail Phase IIA & B: Trail construction from the old lock and dam & 0710849 to the new lock and dam in Newburgh. Add project for construction and right of way acquisition in fiscal year 2010. Right of way costs for phase II of \$69,090 will be funded by 55,272 in federal STP urban funds and \$13,818 in local funds. Phase IIA construction (old lock and dam to near Belle Rive Drive) will cost \$1,350,000. IIA will be funded with \$1,000,000 in federal American Recovery and Reinvestment Act (ARRA) funds, \$280,000 in federal Transportation Enhancement (TE) funds and \$70,000 in local funds. Phase IIB construction (near Belle Rive Drive to new lock and dam) will cost \$3,375,000 and be funded with \$1,755,272 in TE funds, \$944,728 in STP urban funds and \$675,000 in local funds.

The City of Evansville requested the following amendment:

DES# 0710494 Oak Hill Road Phase II: Reconstruction with added bike lanes from Pigeon Creek to Lynch Road. Add funding for right of way acquisition in fiscal year 2010. The right of way total cost of \$500,000 will be funded by \$400,000 in federal Surface Transportation Program urban funding and \$100,000 in City of Evansville funds.

The Kentucky Transportation Cabinet requested the following amendment:

Item# 02-966 US 41A: Widen US 41A at KY 136 to construct two-way left turn lane. Revise construction funding source. Construction will occur in fiscal year 2010. The construction cost of \$1,110,000 will be funded by \$200,000 in statewide federal ARRA funding, \$831,184 in Henderson urban area federal ARRA funding and \$78,816 in federal STP Urban (SHN) funds utilizing Kentucky Toll Credits as a soft match.

Henderson Area Rapid Transit (HART) requested the following amendment:

No Item# Section 5307 Grant Fiscal Year 2010 Program of Projects: Revise program of projects for operating, capital and planning assistance. Total program funding for fiscal year 2010 will be \$1,252,080. The program is funded by \$718,949 in Federal Transit Administration 5307 funds, \$29,369 in state funds and \$503,762 in local funds

The Interagency Consultation Group was consulted regarding the proposed amendments. No air quality conformity determination was deemed necessary.

The Evansville MPO Policy Committee approved the amendments at their June 4, 2009 meeting. The amendment resolution, public notice information and revised TIP pages, including fiscal constraint demonstration pages, are attached.